

202310422

NOTES:

- 1. THIS PLAT WAS PRODUCED WITHOUT THE BENEFIT OF A TITLE REPORT AND REFLECTS ONLY THOSE ENCUMBRANCES, EASEMENTS AND SETBACKS AS REFERENCED HEREON.
2. THIS FIRM IS NOT RESPONSIBLE FOR THE LOCATION OF ANY STRUCTURE, MANHOLE, VALVE, ETC., HIDDEN OR OBSTRUCTED AT THE TIME THE FIELD SURVEY WAS PERFORMED.
3. LOT LIES IN F.I.R.M. ZONE "X" ACCORDING TO FLOOD INSURANCE RATE MAP #5195C0128D DATED DECEMBER 16, 2015.
4. WETLANDS, IF ANY, WERE NOT LOCATED FOR THIS SURVEY.
5. UNDERGROUND UTILITIES WERE NOT LOCATED.
6. THIS LAND BOUNDARY SURVEY IS BASED ON A CURRENT FIELD SURVEY COMPLETED 7/14/2023.
7. BASED ON MONUMENTATION FOUND THE LINE PLATTED AS SHOWN ON INST#200011836 IS BELIEVED TO BE IN ERROR.
8. CATALPA STREET DENOTED AS APPARENT EXISTING 50' RIGHT-OF-WAY PER RIGHT-OF-WAY PLATS RECORDED AT PLAT BOOK 60, PG. 9 & PLAT BOOK 65, PG. 39 - (OWNERSHIP UNKNOWN).

ADDRESSES:

- PIN:3220100037
186 CLARK LANE
PIN:3220100038
6197 OLD MOORETOWN ROAD
PIN:3220100039
6195 OLD MOORETOWN ROAD
PIN:3220100040
179 CLARK LANE
PIN:3220100040A
110 CATALPA DRIVE
PIN:3220100040B
106 CATALPA DRIVE
PIN:3220100040D
6171 OLD MOORETOWN ROAD

PROPERTY LINE TABLE

Table with 3 columns: LINE, BEARING, DISTANCE. Rows L1 through L7.

PROPERTY CURVE TABLE

Table with 6 columns: CURVE, RADIUS, ARC LEN., CHORD LEN., CHORD BEARING, DELTA ANGLE. Rows C1, C2.

BOUNDARY SURVEY OF PROPERTY

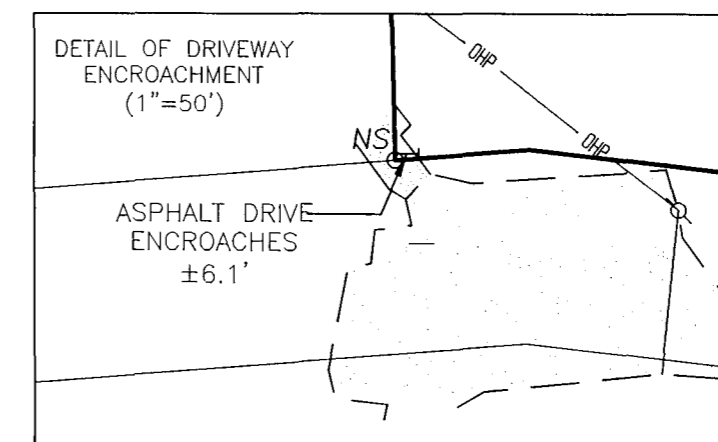
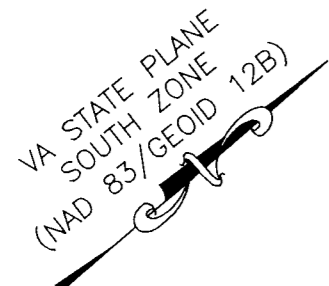
STANDING IN THE NAME OF

WILLIAM DAVID TALLEY

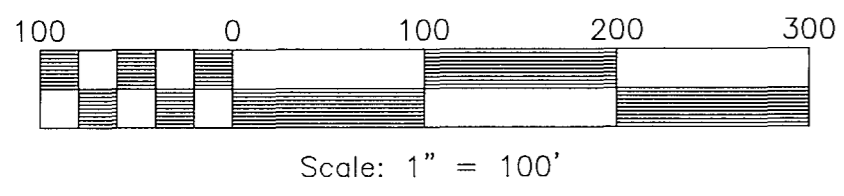
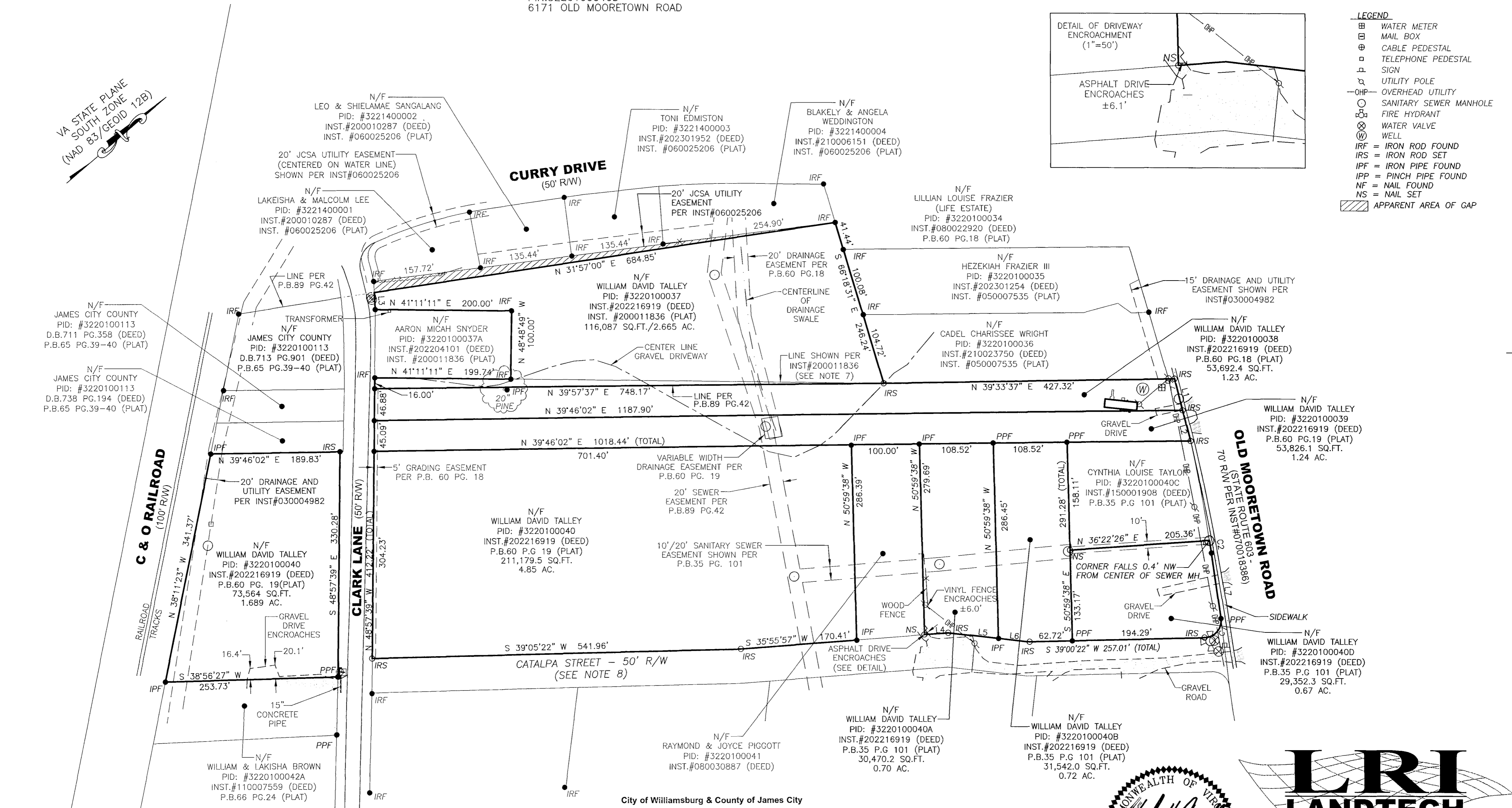
DESIGNATED AS PIN'S: 3220100037, 3220100038, 3220100039, 3220100040, 3220100040A, 3220100040B, 3220100040D

JAMES CITY COUNTY POWHATAN DISTRICT VIRGINIA

DATE: 7/19/2023 SCALE: 1"=100' JOB # 23-221




- LEGEND
Water Meter, Mail Box, Cable Pedestal, Telephone Pedestal, Sign, Utility Pole, Overhead Utility, Sanitary Sewer Manhole, Fire Hydrant, Water Valve, Well, IRF = IRON ROD FOUND, IRS = IRON ROD SET, IPF = IRON PIPE FOUND, IPP = PINCH PIPE FOUND, NF = NAIL FOUND, NS = NAIL SET, APPARENT AREA OF GAP



City of Williamsburg & County of James City
Circuit Court: This PLAT was recorded on
October 4, 2023
at 2:38 AM/PM, PG. --
Document # 202310422
ELIZABETH E. O'CONNOR, CLERK
Elizabeth E. O'Connor, Clerk

1 Large/Small Plat(s) Recorded
herewith as # 202310422



205 Bulfants Blvd., Suite E, Williamsburg, VA 23188
Ph: (757) 565-1677 Fax: (757) 565-0782
web: landtechresources.com