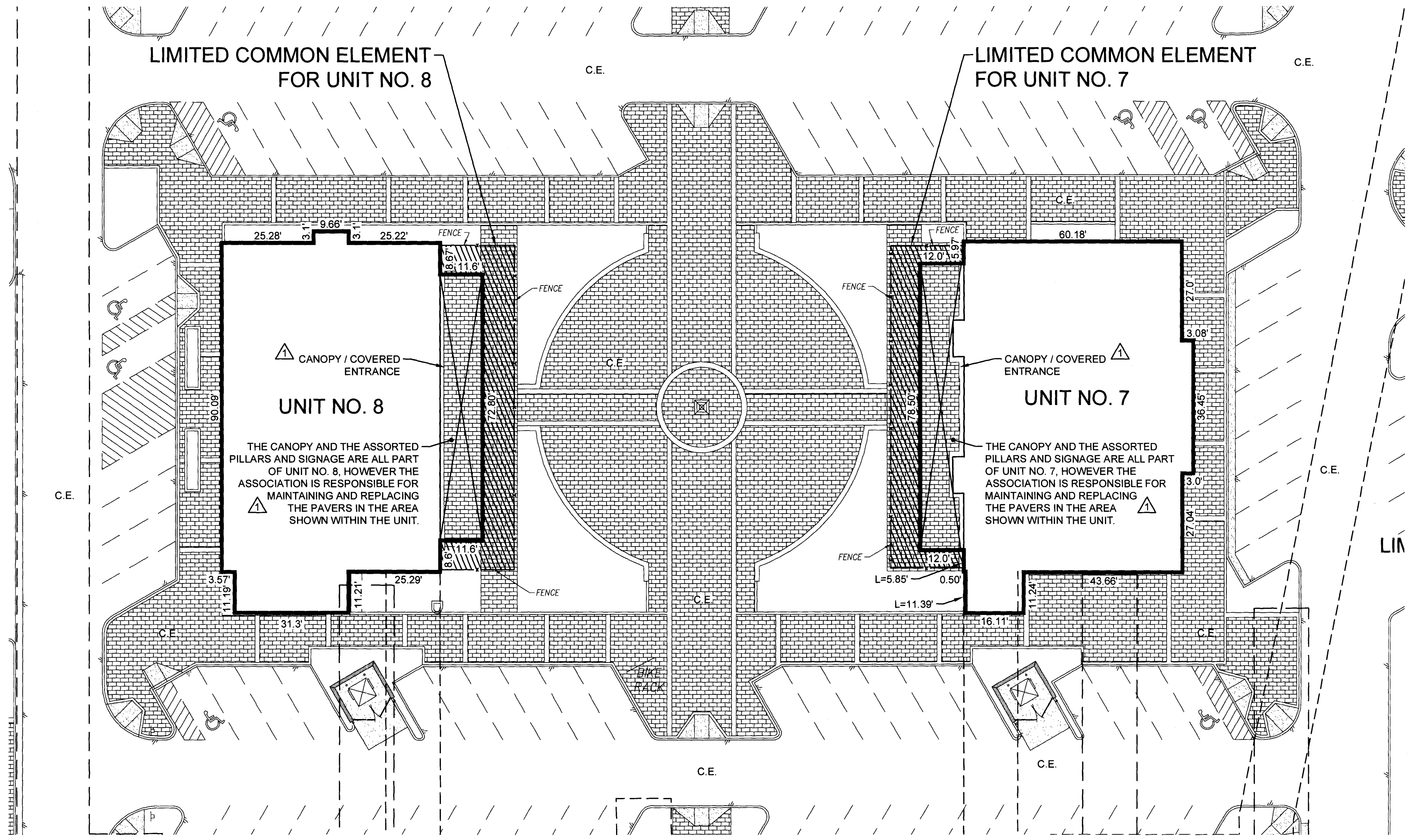


REFER TO SHEETS 1 THRU 6 FOR PLAT INFORMATION

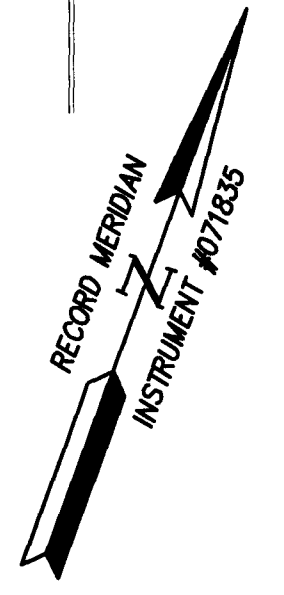
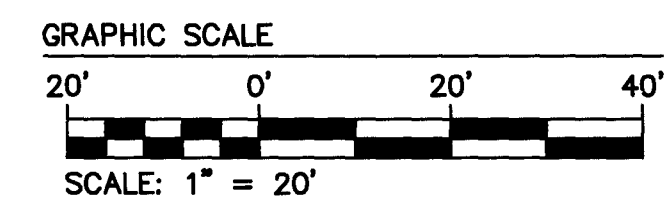


NOTE: THIS SHEET, SHEET 11 OF 13, IS PREPARED IN PART FOR AN AMENDMENT TO THE EXISTING, HIGH STREET CONDOMINIUM, RECORDED MARCH 29, 2021 AS INSTRUMENT NO. 211058. THE ADDITION OF NOTES, REGARDING THE CANOPY / COVERED ENTRANCES OF UNIT NO. 7 AND UNIT NO. 8.

1 Large / Small Plat(s) Recorded herewith as # 20221754

City of Williamsburg & County of James City
Circuit Court: This PLAT was recorded on June 3, 2022 at 1:37 AM PM, PG Document # 20221754
MONA A. FOLEY, CLERK
Mona A. Foley, Clerk

LEGEND:
 IRF = IRON ROD FOUND
 "P.K." NF = "P.K." NAIL FOUND
 CONCRETE SURFACE
 BRICK PAVER SURFACE
 C.E. = COMMON ELEMENT
 = (L.C.E.) LIMITED COMMON ELEMENT



Rev.	Date	Description	Revised By
1	4-21-2022	AMENDMENT TO CONDOMINIUM, ADD NOTE TO UNIT NO. 7 AND UNIT NO. 8	CMA



AES
 CONSULTING ENGINEERS
 5248 Olde Towne Road, Suite 1
 Williamsburg, Virginia 23188
 Phone: (757) 253-0040
 Fax: (757) 220-8994
 www.aesva.com
 Hampton Roads | Central Virginia | Middle Peninsula

EXHIBIT D
 CONDOMINIUM PLATS SHOWING
 SUBMITTED LAND, IMPROVEMENTS AND EXISTING EASEMENTS
HIGH STREET CONDOMINIUM
 CITY OF WILLIAMSBURG VIRGINIA

Project Contacts: SJB / CMA
 Project Number: W10594-00
 Scale: 1" = 20'
 Date: 02-26-2021
 Sheet Number
11 OF 13

S:\JOB\W10594 - Shops at High Street\00 - Surveying Services\Survey\Plats\W10594C-Cond\Plat11.dwg, 5/24/2022 10:42:20 AM, mha.sjppm