

202200294  
202200293

NOTES:

- 1. NO TITLE REPORT FURNISHED.
- 2. PROPERTY IS ZONED: R2. PROPERTY IS SUBJECT TO CONDITIONS LISTED IN SUP-0019-1989 AND SUP 19-0028.

SETBACK REQUIREMENTS:

FRONT 25' FROM R/W LINE  
SIDE: 10' MINIMUM  
REAR: 35' MINIMUM

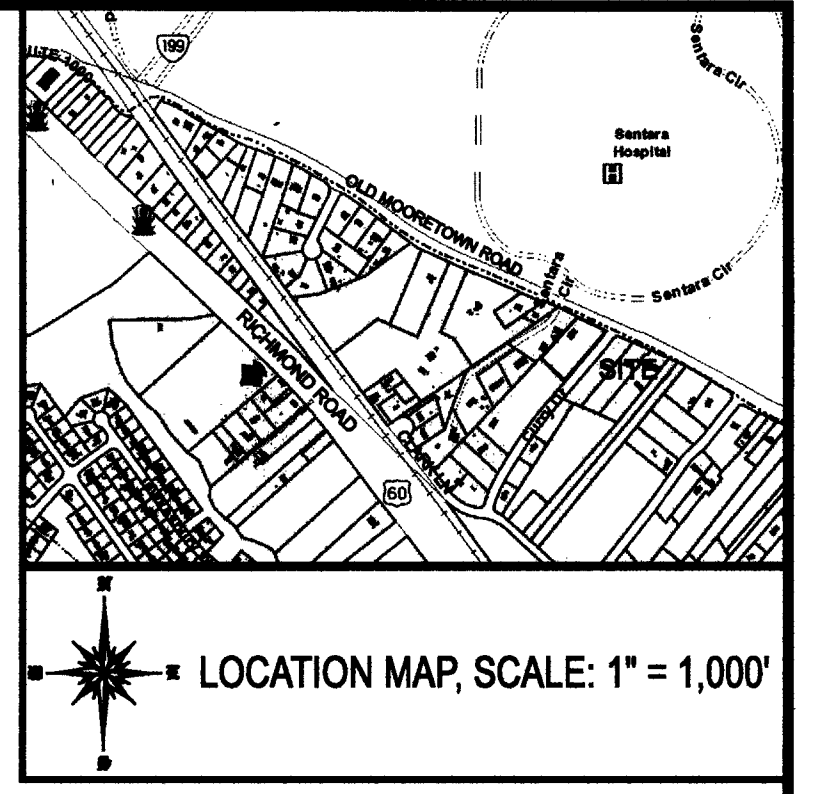
- 3. THIS PROPERTY IS NOT IN A RESOURCE PROTECTION AREA.
- 4. PROPERTY IS TO BE SERVED BY JAMES CITY SERVICE AUTHORITY FOR PUBLIC WATER AND IS SERVED BY JAMES CITY SERVICE AUTHORITY FOR PUBLIC SEWER.
- 5. UNLESS OTHERWISE NOTED DRAINAGE EASEMENTS SHOWN ON THIS PLAT SHALL REMAIN PRIVATE.
- 6. ALL OUTDOOR SIGNS ON THE PROPERTIES SHALL COMPLY WITH THE REGULATIONS FOR EXTERIOR SIGNS IN ARTICLE II, DIVISION 3 OF THIS CHAPTER.
- 7. IN ACCORDANCE WITH SECTION 19-33 OF THE SUBDIVISION ORDINANCE, ALL UTILITIES SHALL BE PLACED UNDERGROUND
- 8. MONUMENTS SHALL BE SET IN ACCORANCE WITH SECTIONS 19-34 THROUGH 19-36 OF THE COUNTY CODE.
- 9. OWNER NEEDS TO SECURE A LAND USE PERMIT PRIOR TO ANY WORK BEING PERFORMED WITHIN THE STATE RIGHT OF WAY.
- 10. WETLANDS AND LAND WITHIN THE RESOURCE AREA SHALL REMAIN IN A NATURAL UNDISTURBED STATE EXCEPT FOR THOSE ACTIVITIES PERMITTED BY SECT. 23-7(c)(1) OF THE JAMES CITY COUNTY CODE.
- 11. OWNERSHIP:  
LRSN: 2510  
PARCEL I.D.: 3220100032  
ADDRESS: 6221 OLD MOORETOWN ROAD  
OWNER: STRAIT GATE TEMPLE CHURCH  
REFERENCE: INST.# 140003219, 180019046, 190013034.
- 12. IPF - IRON PIPE FOUND  
IRS - IRON ROD SET
- 13. THE PROPERTY SHALL BE SERVED BY PUBLIC WATER AND PUBLIC SEWER.
- 14. THIS PROPERTY IS LOCATED IN FLOOD ZONE "X" AREAS OF 0.2% ANNUAL FLOOD, AS SHOWN ON COMMUNITY PANEL NO. 51095C0128D, DATED DECEMBER 16, 2015.
- 15. ANY EXISTING UNUSED WELLS SHALL BE ABANDONED IN ACCORDANCE WITH STATE PRIVATE WELL REGULATIONS AND JAMES CITY COUNTY CODE.

OWNER'S CERTIFICATE:  
THE SUBDIVISION OF LAND SHOWN ON THIS PLAT AND KNOWN AS STRAIT GATE TEMPLE CHURCH IS WITH THE FREE CONSENT AND IN ACCORDANCE WITH THE DESIRE OF THE UNDERSIGNED OWNERS, PROPRIETORS AND/OR TRUSTEES.

8-17-2021 Josephine Palmer  
DATE JOSEPHINE PALMER AS TRUSTEE OF STRAIT GATE TEMPLE CHURCH

8-17-2021 Vivian Rose  
DATE VIVIAN ROSE AS TRUSTEE OF STRAIT GATE TEMPLE CHURCH

8-17-2021 Arielle Rose  
DATE ARIELLE ROSE AS TRUSTEE OF STRAIT GATE TEMPLE CHURCH




CERTIFICATE OF NOTARIZATION:  
JOSEPHINE PALMER  
COMMONWEALTH OF VIRGINIA  
CITY/COUNTY OF York, Sharon Dixon, A  
NOTARY PUBLIC IN AND FOR THE CITY/COUNTY AND STATE AFORESAID, DO HEREBY CERTIFY THAT THE PERSONS WHOSE NAMES ARE SIGNED TO THE FOREGOING WRITING HAVE ACKNOWLEDGED THE SAME BEFORE ME IN THE CITY/COUNTY AFORESAID.

GIVEN UNDER MY HAND THIS 17 DAY OF August 2021.  
SIGNATURE Sharon Dixon

MY COMMISSION EXPIRES: 04/30/2024

NOTARY REGISTRATION NUMBER: 7902482



2 Large/Small Plat(s) Recorded  
herewith as # 202200294


City of Williamsburg & County of James City  
Circuit Court: This PLAT was recorded on  
January 6, 2022  
at 3:51 AM PB PG  
Document # 202200294  
MONA A. FOLEY, CLERK  
Mona A. Foley, Clerk

CERTIFICATE OF NOTARIZATION:  
VIVIAN ROSE  
COMMONWEALTH OF VIRGINIA  
CITY/COUNTY OF York, Sharon Dixon, A  
NOTARY PUBLIC IN AND FOR THE CITY/COUNTY AND STATE AFORESAID, DO HEREBY CERTIFY THAT THE PERSONS WHOSE NAMES ARE SIGNED TO THE FOREGOING WRITING HAVE ACKNOWLEDGED THE SAME BEFORE ME IN THE CITY/COUNTY AFORESAID.

GIVEN UNDER MY HAND THIS 17 DAY OF August 2021.  
SIGNATURE Sharon Dixon

MY COMMISSION EXPIRES: 04/30/2024

NOTARY REGISTRATION NUMBER: 7902482



CERTIFICATE OF APPROVAL:  
THIS SUBDIVISION IS APPROVED BY THE UNDERSIGNED IN ACCORDANCE WITH EXISTING SUBDIVISION REGULATIONS AND MAY BE ADMITTED TO RECORD.

27 Aug 2021 Sharon Dixon  
DATE VIRGINIA DEPARTMENT OF TRANSPORTATION

5 Oct 2021 Monika B. ...  
DATE SUBDIVISION AGENT OF JAMES CITY COUNTY

City of Williamsburg & County of James City  
Circuit Court: This PLAT was recorded on  
Jan - 6, 2022  
at 3:46 AM PB PG  
Document # 202200293  
MONA A. FOLEY, CLERK  
Mona A. Foley, Clerk

2 Large/Small Plat(s) Recorded  
herewith as # 202200293

MINOR SUBDIVISION  
**ROSE PARK**

PROPERTY OF  
STRAIT GATE TEMPLE CHURCH TRUSTEE  
6221 OLD MOORETOWN ROAD  
INSTRUMENT #140003219  
INSTRUMENT #180019046  
INSTRUMENT #190013034

BERKELEY DISTRICT  
JAMES CITY COUNTY, VIRGINIA  
DATE: 11/08/2020 SCALE: 1"=20'  
REVISED: 02/05/2021  
REVISED: 03/12/2021  
REVISED: 06/15/2021  
REVISED: 07/13/2021  
REVISED: 07/19/2021  
PROJ. #20-251 DRAWN BY:BB



156 STRAWBERRY PLAINS ROAD, SUITE D  
WILLIAMSBURG, VIRGINIA 23188  
(757) 345-2866 - (757) 345-2877 (FAX)

CERTIFICATE OF SOURCE OF TITLE:  
THE PROPERTY SHOWN ON THIS PLAT WAS CONVEYED BY MOST WORSHIPFUL PRINCE HALL GRAND LODGE OF VIRGINIA, FREE AND ACCEPTED MASONS, INCORPORATED, A VIRGINIA CORPORATION TO THE TRUSTEES OF THE STRAIT GATE TEMPLE CHURCH BY DEED, DATED 01/16/2014 AND RECORDED IN THE OFFICE OF THE CLERK OF THE CIRCUIT COURT OF THE COUNTY OF JAMES CITY AS INSTRUMENT #140003219 AND BY THE COUNTY OF JAMES CITY, VIRGINIA TO STRAIT GATE TEMPLE CHURCH BY DEED, DATED 11/30/2018 AND RECORDED IN THE OFFICE OF THE CLERK OF THE CIRCUIT COURT OF THE COUNTY OF JAMES CITY AS INSTRUMENT #180019046.

SURVEYOR'S CERTIFICATION:  
I HEREBY CERTIFY THAT, TO THE BEST OF MY KNOWLEDGE OR BELIEF, THIS PLAT COMPLIES WITH ALL OF THE REQUIREMENTS OF THE BOARD OF SUPERVISORS AND ORDINANCES OF THE COUNTY OF JAMES CITY, VIRGINIA, REGARDING THE PLATTING OF SUBDIVISIONS WITHIN THE COUNTY.

Blaise Burry 07/13/2021  
BLAISE BURRY, L.S. #001560 DATE




CERTIFICATE OF NOTARIZATION:  
ARIELLE ROSE  
COMMONWEALTH OF VIRGINIA  
CITY/COUNTY OF York, Sharon Dixon, A  
NOTARY PUBLIC IN AND FOR THE CITY/COUNTY AND STATE AFORESAID, DO HEREBY CERTIFY THAT THE PERSONS WHOSE NAMES ARE SIGNED TO THE FOREGOING WRITING HAVE ACKNOWLEDGED THE SAME BEFORE ME IN THE CITY/COUNTY AFORESAID.

GIVEN UNDER MY HAND THIS 17 DAY OF August 2021.  
SIGNATURE Sharon Dixon

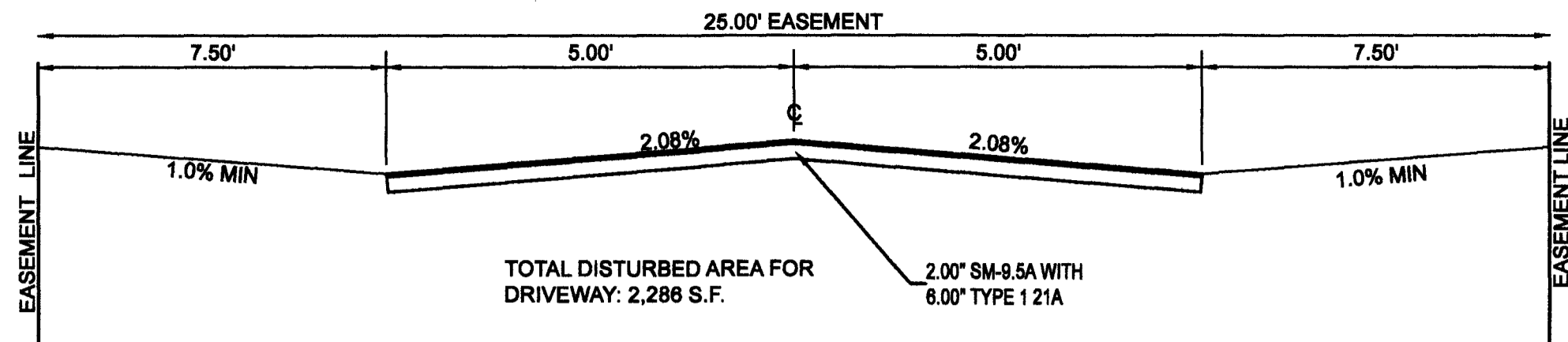

MY COMMISSION EXPIRES: 04/30/2024

NOTARY REGISTRATION NUMBER: 7902482



202200294

202200293



10' ACCESS ROAD SECTION

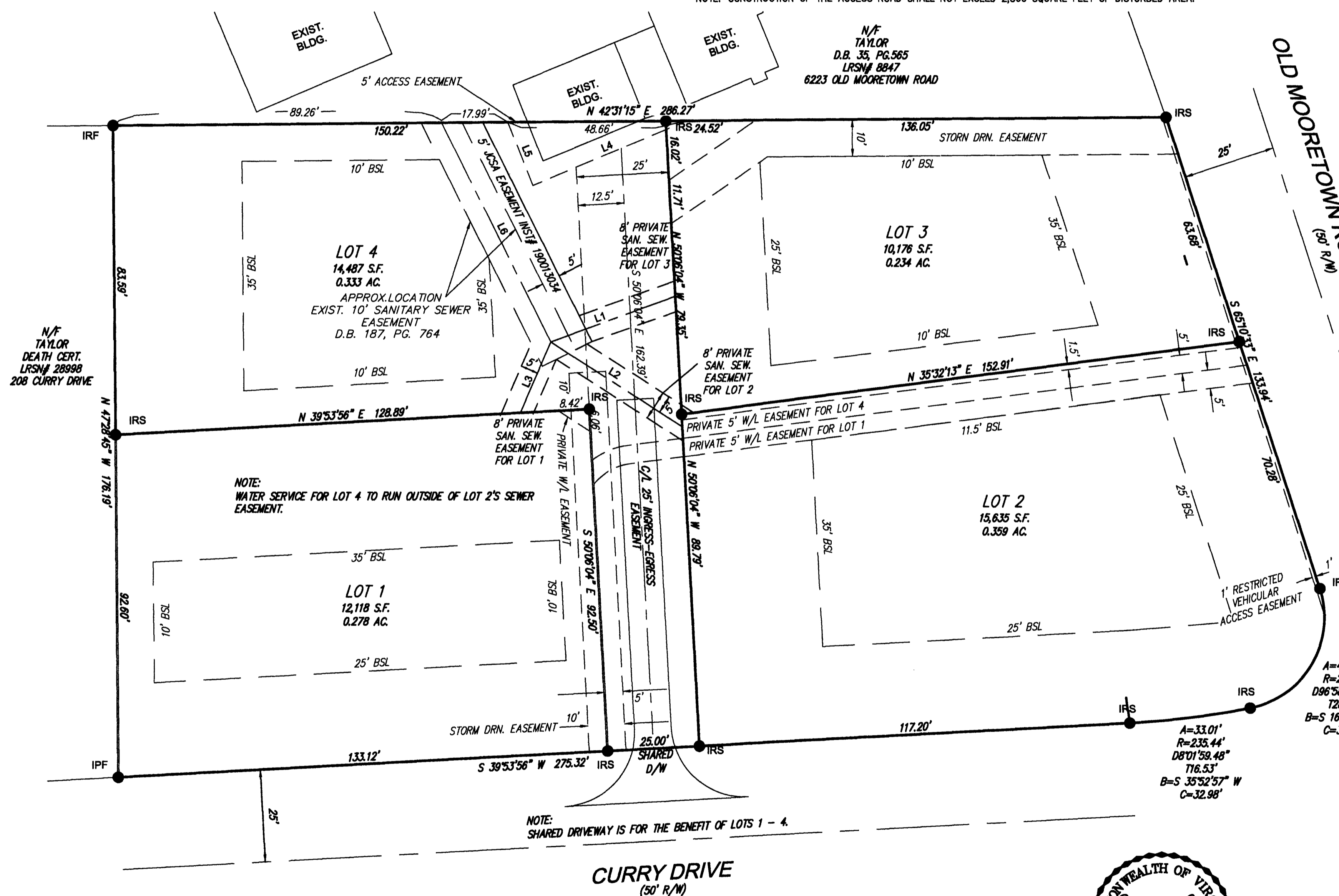
SCALE: NONE NOTE: CONSTRUCTION OF THE ACCESS ROAD SHALL NOT EXCEED 2,300 SQUARE FEET OF DISTURBED AREA.

2 Large/Small Plat(s) Recorded herewith as # 202200294

City of Williamsburg & County of James City Circuit Court: This PLAT was recorded on January 6, 2022 at 3:51 AM/PM PB PG Document # 202200294 MONA A. FOLEY, CLERK

2 Large/Small Plat(s) Recorded herewith as # 202200293

City of Williamsburg & County of James City Circuit Court: This PLAT was recorded on Jan. 4, 2022 at 3:44 AM/PM PB PG Document # 202200293 MONA A. FOLEY, CLERK



NOTE: WATER SERVICE FOR LOT 4 TO RUN OUTSIDE OF LOT 2'S SEWER EASEMENT.


NOTE: SHARED DRIVEWAY IS FOR THE BENEFIT OF LOTS 1 - 4.

S-20-0059  
MINOR SUBDIVISION  
ROSE PARK  
PROPERTY OF  
STRAIT GATE TEMPLE CHURCH TRUSTEE  
8221 OLD MOORETOWN ROAD

INSTRUMENT #140003219  
INSTRUMENT #180019046  
INSTRUMENT #190013034  
BERKELEY DISTRICT  
JAMES CITY COUNTY, VIRGINIA

DATE: 11/06/2020 SCALE: 1"=20'  
REVISED: 02/05/2021  
REVISED: 03/12/2021  
REVISED: 06/15/2021  
REVISED: 07/13/2021  
REVISED: 07/19/2021  
PROJ. #20-251 DRAWN BY: BB

LINE	BEARING	DISTANCE
L1	S 22°56'44" W	38.03'
L2	S 75°38'02" W	42.45'
L3	S 23°39'41" E	20.88'
L4	S 20°18'55" W	45.28'
L5	S 68°58'35" E	18.42'
L6	S 73°37'34" E	66.23'



156 STRAWBERRY PLAINS ROAD, SUITE D  
WILLIAMSBURG, VIRGINIA 23188  
(757) 345-2866 - (757) 345-2877 (FAX)