

20009024

SOURCE OF TITLE

THE PROPERTY SHOWN ON THIS PLAT WAS CONVEYED BY FOREST GLEN ASSOCIATES, L.L.C., A VIRGINIA LIMITED LIABILITY COMPANY TO FG ASSOCIATES, L.L.C. BY DEED DATED DECEMBER 29, 2017 AND RECORDED IN THE OFFICE OF THE CLERK OF THE CIRCUIT COURT OF THE CITY OF WILLIAMSBURG AND COUNTY OF JAMES CITY AS INSTRUMENT #180003933 ON DECEMBER 29, 2017.

OWNER'S CERTIFICATE

THE SUBDIVISION SHOWN ON THIS PLAT, KNOWN AS FOREST GLEN SECTION 5 PHASE 1, IS WITH THE FREE CONSENT AND IN ACCORDANCE WITH THE DESIRE OF THE UNDERSIGNED OWNERS, PROPRIETORS AND OR TRUSTEES.

Matthew H Lusk 6-5-2020
 FOR FG ASSOCIATES, LLC DATE

PRINTED NAME

CERTIFICATE OF NOTARIZATION

STATE OF VIRGINIA, CITY/COUNTY OF James City


TO-WIT: Elizabeth Bays Bar A NOTARY PUBLIC IN AND FOR THE CITY/COUNTY AND STATE AFORESAID, DO HEREBY CERTIFY THAT THE ABOVE PERSONS WHOSE NAMES ARE SIGNED TO THE FOREGOING WRITING HAVE ACKNOWLEDGED THE SAME BEFORE ME IN THE CITY/COUNTY AND STATE AFORESAID.

GIVEN UNDER MY HAND THIS 5th DAY OF June, 2020.

MY COMMISSION EXPIRES 7/31/2023

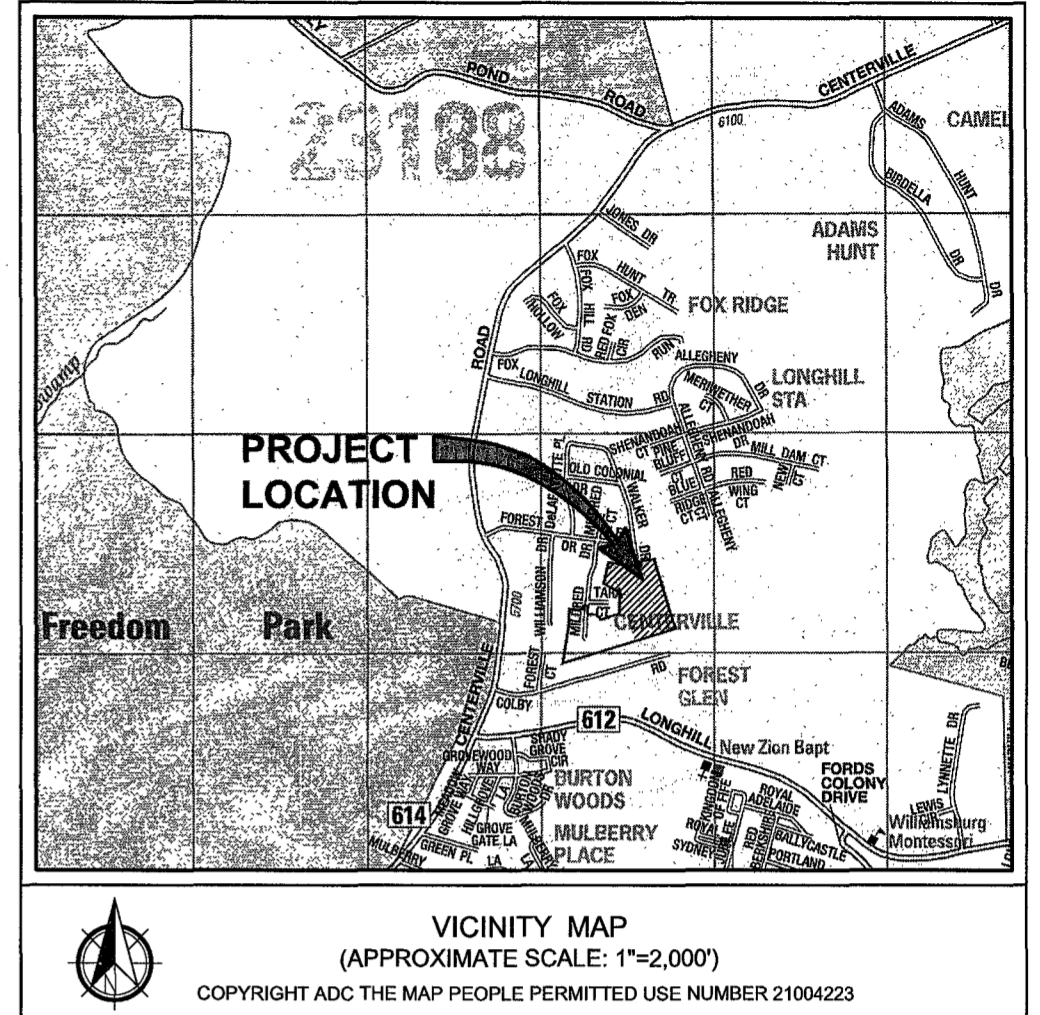
Elizabeth Bays Bar
 NOTARY PUBLIC

NOTARY REGISTRATION NUMBER: 7123871



GENERAL NOTES:

1. THIS PLAT OF CORRECTION IS BASED ON PLAT OF SUBDIVISION, FOREST GLEN, SECTION 5 - PHASE 1, PREVIOUSLY RECORDED AS INSTRUMENT NO. 200002767 (PREVIOUS JCC CASE NO. S-0036-2017).
2. THE SITE IS CURRENTLY ZONED R-2 GENERAL RESIDENTIAL W/CLUSTER OVERLAY PER APPROVED SUP-0026-2016.
3. ALL PARCELS SHALL BE SERVED BY PUBLIC SEWER AND PUBLIC WATER.
4. SETBACK REQUIREMENTS: AS SHOWN
5. ALL UTILITIES SHALL BE PLACED UNDERGROUND IN ACCORDANCE WITH SECTION 19-33 OF THE JAMES CITY SUBDIVISION ORDINANCE.
6. UNLESS OTHERWISE NOTED ALL DRAINAGE AND LANDSCAPE PRESERVATION EASEMENTS ARE TO REMAIN PRIVATE.
7. NEW MONUMENTS SHALL BE SET IN ACCORDANCE WITH SECTIONS 19-34 THRU 19-36 OF THE SUBDIVISION ORDINANCE.
8. JCSA SHALL BE GRANTED INGRESS/EGRESS AND MAINTENANCE EASEMENTS TO WATER AND SEWER LOCATED WITHIN PRIVATE RIGHT-OF-WAYS.
9. ANY EXISTING, UNUSED WELLS SHALL BE ABANDONED IN ACCORDANCE WITH STATE PRIVATE WELL REGULATIONS AND JAMES CITY COUNTY CODE.
10. UTILITY EASEMENTS DENOTED AS "JCSA UTILITY EASEMENTS" ARE HEREBY CONVEYED TO JCSA AND ARE FOR THE EXCLUSIVE USE OF THE JCSA AND THE PROPERTY OWNER. OTHER UTILITY SERVICE PROVIDERS DESIRING TO USE THESE EASEMENTS WITH THE EXCEPTION OF PERPENDICULAR UTILITY CROSSINGS MUST OBTAIN AUTHORIZATION FOR ACCESS AND USE FROM THE JCSA AND THE PROPERTY OWNER. ADDITIONALLY, JCSA SHALL NOT BE HELD RESPONSIBLE FOR ANY DAMAGE TO IMPROVEMENTS WITHIN THIS EASEMENT, FROM ANY CAUSE.
11. DRAINAGE EASEMENTS SHALL BE 15' UNLESS OTHERWISE NOTED. A 10' DRAINAGE EASEMENT SHALL BE PROVIDED ALONG THE PROPERTY LINE BETWEEN EACH LOT.
12. THIS PROPERTY LIES IN FLOOD ZONE X AS SHOWN ON MAP NUMBER 51095C0108D, PANEL 0108D FOR COMMUNITY NUMBER 510201, DATED 12/16/15 OF THE FLOOD INSURANCE RATE MAPS FOR JAMES CITY COUNTY, VIRGINIA. ZONE X IS DEFINED AS AREAS BEING OUTSIDE THE 0.2% ANNUAL CHANGE FLOOD PLAIN. (BASE FLOOD ELEVATION 7.5' DETERMINED).
13. THIS PLAT WAS BASED ON DEED AND PLATS OF RECORD AND A BOUNDARY SURVEY PERFORMED BY AES CONSULTING ENGINEERS.
14. THIS PLAT WAS PREPARED WITHOUT THE BENEFIT OF A TITLE REPORT AND IS SUBJECT TO EASEMENTS, SERVITUDES AND COVENANTS OF RECORD.
15. CONSTRUCTION PLANS (S-0036-2017) FOR SECTION 5 WERE APPROVED ON AUGUST 02, 2019.



NOTE:
 THIS PLAT CORRECTS THE PLAT RECORDED AS INSTRUMENT #20002767. THE ONLY CORRECTION IS TO SHEET 2 AND REVISES THE ERRANT DESCRIPTION OF WALKER DRIVE FROM PRIVATE R/W TO PUBLIC R/W.

SURVEYOR'S CERTIFICATE

I HEREBY CERTIFY THAT TO THE BEST OF MY KNOWLEDGE AND BELIEF, THIS PLAT COMPLIES WITH ALL OF THE REQUIREMENTS OF THE BOARD OF SUPERVISORS AND ORDINANCES OF THE COUNTY OF JAMES CITY, VIRGINIA, REGARDING THE PLATTING OF SUBDIVISIONS WITHIN THE COUNTY.

Samuel J. Bickers 04/28/2020
 SAMUEL J. BICKERS, L.S. #002304 DATE

CERTIFICATE OF APPROVAL

THIS SUBDIVISION IS APPROVED BY THE UNDERSIGNED IN ACCORDANCE WITH EXISTING SUBDIVISION REGULATIONS AND MAY BE ADMITTED TO RECORD.

Ellen Cook 6/17/20
 SUBDIVISION AGENT OF DATE
 JAMES CITY COUNTY

Sam Borch 29 May 2020
 VIRGINIA DEPARTMENT OF TRANSPORTATION DATE

AREA TABULATION
 FOREST GLEN- SECTION 5, PHASE 1
 LOTS 14 THRU 40 AND COMMON OPEN SPACES #1A, #2A, #3 AND #4


AREA OF RESIDENTIAL LOTS	161,047 S.F.	3.697 AC.±
AREA OF RIGHT OF WAY	60,791 S.F.	1.396 AC.±
AREA OF COMMON OPEN SPACE #1A (COS #1A)	20,123 S.F.	0.462 AC.±
AREA OF COMMON OPEN SPACE #2A (COS #2A)	7,908 S.F.	0.181 AC.±
AREA OF COMMON OPEN SPACE #3 (COS #3)	86,284 S.F.	1.981 AC.±
AREA OF COMMON OPEN SPACE #4 (COS #4)	58,940 S.F.	1.353 AC.±
TOTAL AREA SUBDIVIDED (PHASE 1)	395,093 S.F.	9.070 AC.±
NUMBER OF LOTS (PHASE 1)	27	
AVERAGE LOT SIZE	5,965 S.F.	0.137 AC.±
SMALLEST LOT (LOTS 17-20, 30, 36, AND 40)	5,000 S.F.	0.115 AC.±
LARGEST LOT (LOT 26)	8,892	0.204 AC.±
GROSS LOTS PER ACRE	2.98	

3 (Large) Small Plat(s) Recorded
 herewith as # 20009024

STATE OF VIRGINIA
 CITY OF WILLIAMSBURG & COUNTY OF JAMES CITY CIRCUIT COURT. THIS 23rd DAY OF June, 2020
 THE PLAT SHOWN HEREON WAS PRESENTED AND ADMITTED TO THE RECORD AS THE LAW DIRECTS. @ 1:26 AM/PM
 INSTRUMENT # 20009024

TESTE: MONA A. FOLEY, CLERK
 MONA A. FOLEY, CLERK

Rev.	Date	Description	Revised By
3	04/28/20	REVISED SHEET 2 TO SHOW WALKER DRIVE AS PUBLIC R/W	JFS
2	09/13/19	REVISED PER COMMENTS DATED 09/2019	RMS
1	07/24/19	REVISED PER COMMENTS DATED 02/2019	RMS



AES
 CONSULTING ENGINEERS
 5248 Olde Towne Road, Suite 1
 Williamsburg, Virginia 23188
 Phone: (757) 253-0040
 Fax: (757) 220-8994
 www.aesva.com
 Hampton Roads | Central Virginia | Middle Peninsula

JCC CASE NO. S-20-0022
 PLAT OF CORRECTION
 PLAT OF SUBDIVISION
 LOTS 14 THRU 40 AND
 COMMON OPEN SPACES #1A, #2A, #3 AND #4
 FOREST GLEN
 SECTION 5 - PHASE 1
 OWNER / DEVELOPER: FOREST GLEN ASSOCIATES, LLC
 POWHATAN DISTRICT JAMES CITY COUNTY VIRGINIA

Project Contacts:	SJB/TRS
Project Number:	6195-02
Scale:	Date:
N/A	01/24/19
Sheet Number	
1 of 3	