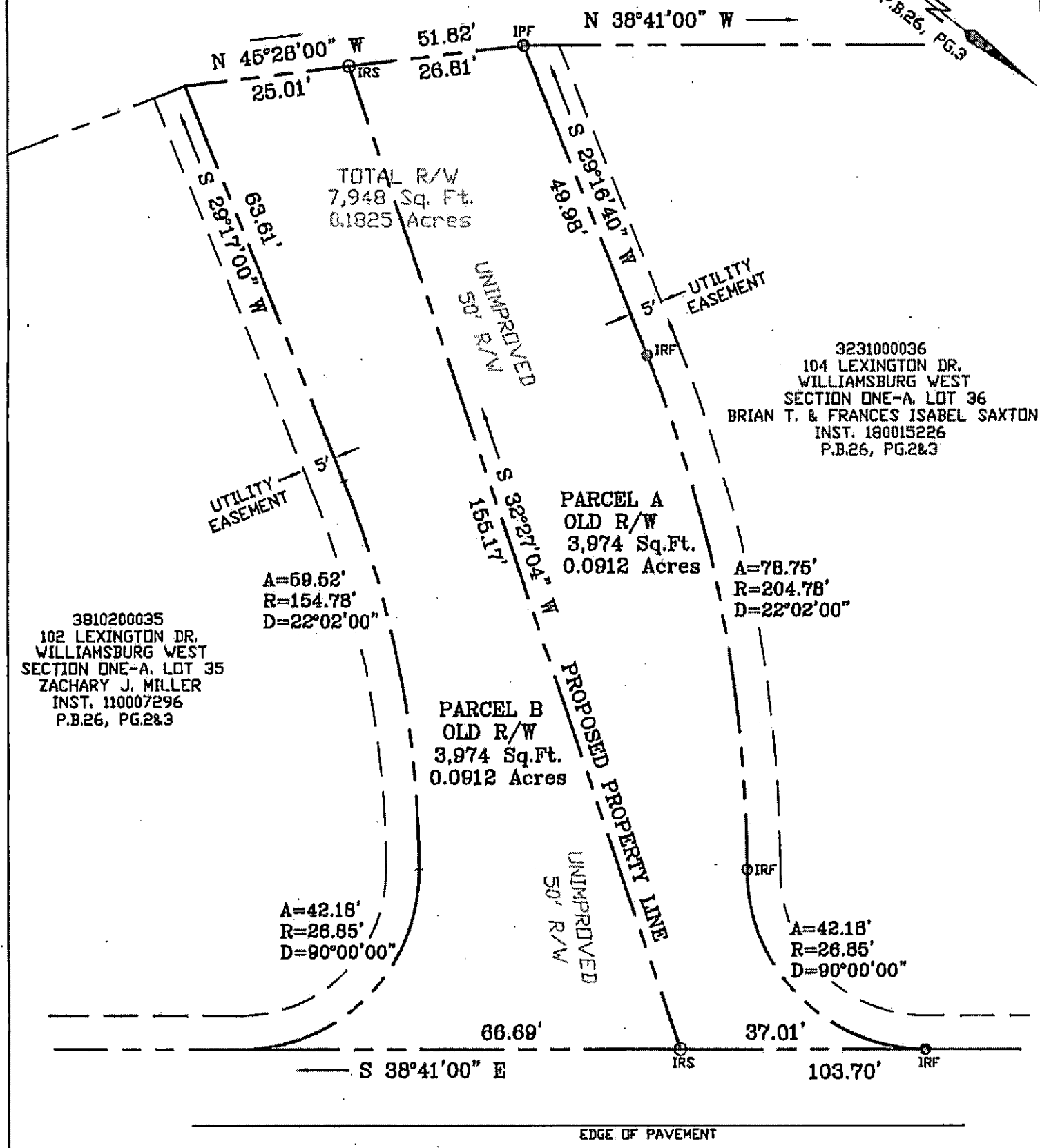
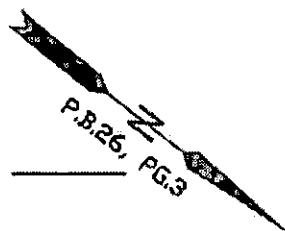


FORDS COLONY
SECTION XV
GREENWAY / COMMON AREA




3810200035
102 LEXINGTON DR.
WILLIAMSBURG WEST
SECTION ONE-A, LOT 35
ZACHARY J. MILLER
INST. 110007296
P.B.26, PG.2&3

3231000036
104 LEXINGTON DR.
WILLIAMSBURG WEST
SECTION ONE-A, LOT 36
BRIAN T. & FRANCES ISABEL SAXTON
INST. 180015226
P.B.26, PG.2&3

LEXINGTON DRIVE
50' R/W

PURPOSE OF PLAT
BRIAN T. & FRANCES ISABEL SAXTON
AND ZACHARY J. MILLER WISH TO PURCHASE
PARCEL A, OLD R/W & PARCEL B, OLD R/W, ADJACENT
TO THEIR PROPERTIES FROM JAMES CITY COUNTY



BETWEEN 102 & 104 LEXINGTON DRIVE

PLAT OF
PARCEL A, OLD R/W & PARCEL B, OLD R/W
WILLIAMSBURG WEST
SECTION ONE-A
JAMES CITY COUNTY, VIRGINIA

I, Randall R. Parker HEREBY CERTIFY
THAT THE PROPERTY SHOWN ON THIS PLAT WAS SURVEYED
ON THIS DATE AND IS CORRECT TO THE BEST OF MY
KNOWLEDGE AND BELIEF.
THERE ARE NO ENCROACHMENTS OF OTHER BUILDINGS
EXCEPT AS SHOWN.

PARKER SURVEYING, INC.
8858 MICHAEL LANE
HAYES, VIRGINIA 23072
PHONE: 804-884-0800

JOB #: 18-175	DRAWN: RRP	F.B.-PG: 58-59	TO: SAXTON	SCALE: 1" = 20'	DATE: 1-12-19
------------------	---------------	-------------------	---------------	--------------------	------------------