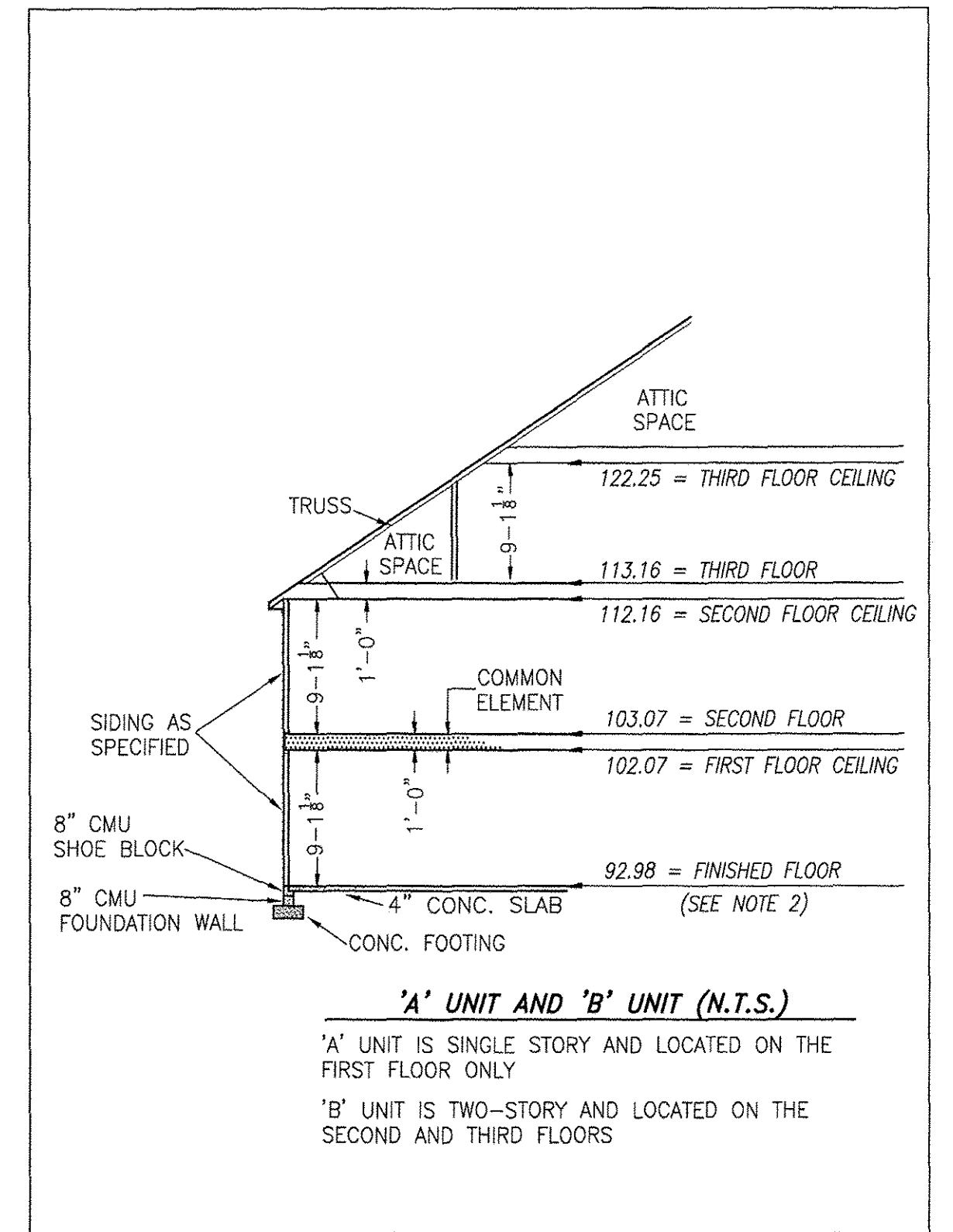
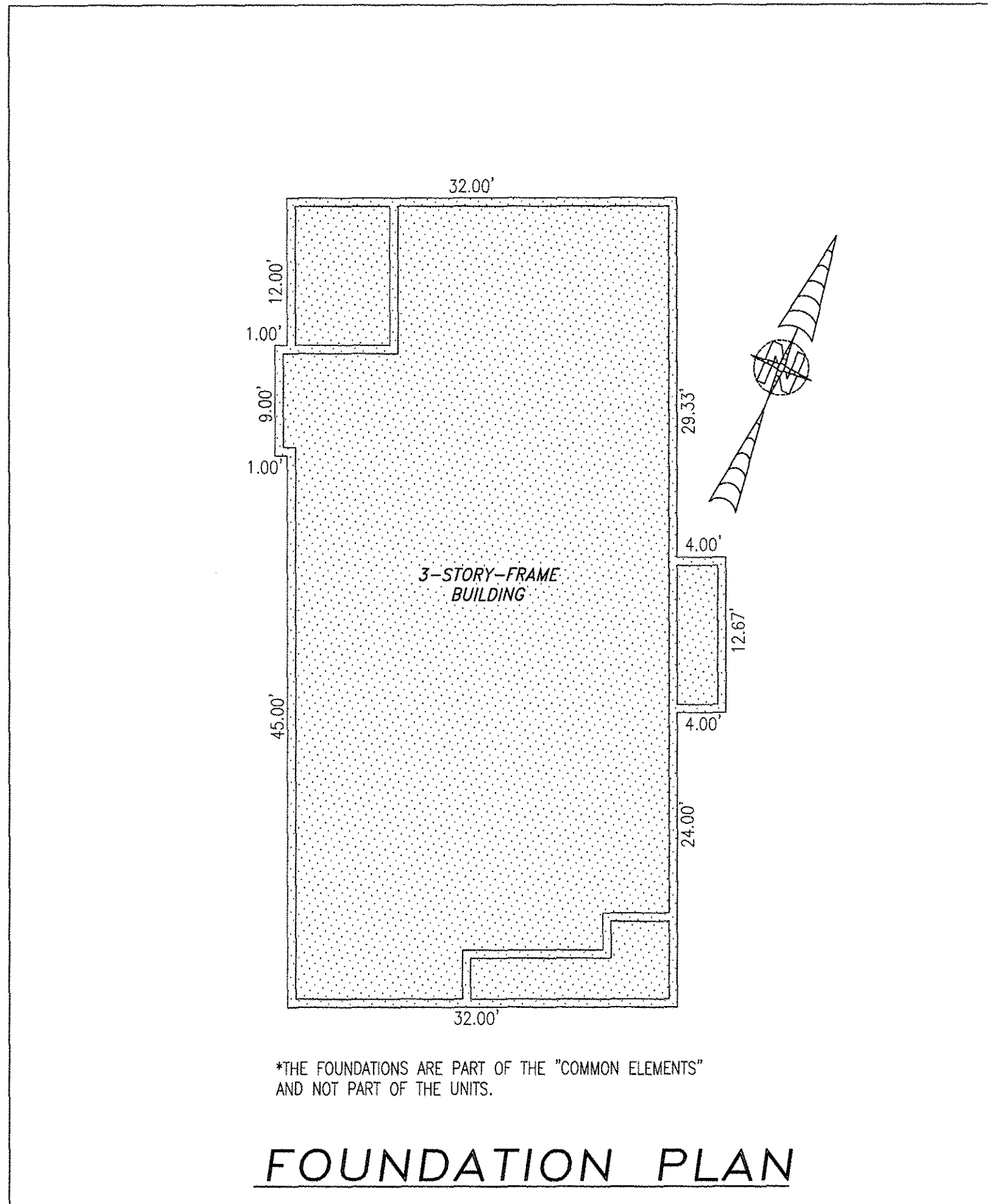


190001143

BUILDING 15 (DUPLEX)




TYPICAL BUILDING SECTION

NOT TO SCALE (N.T.S.)

NOTES:

1. VERTICAL DATUM REFERENCE: NATIONAL GEODETIC VERTICAL DATUM OF 1929 (NGVD29).
2. FINISHED FLOOR ELEVATION SHOWN WAS TAKEN FROM AS-BUILT SURVEY OF BUILDING #15 (DUPLEX) THE PROMENADE AT JOHN TYLER BY HAYDEN FRYE AND ASSOCIATES. FIELD WORK WAS PERFORMED ON 01-08-19.

I HEREBY CERTIFY THAT THIS PLAN IS ACCURATE AND THAT IT COMPLIES WITH THE PROVISIONS OF THE CODE OF VIRGINIA OF 1950 AS AMENDED, § 55-79.5B AND I FURTHER CERTIFY THAT ALL UNITS THEREOF DEPICTED HEREON, PURSUANT TO THE CODE OF VIRGINIA § 55-79.58B, ARE SUBSTANTIALLY COMPLETE.



City of Williamsburg & County of James City
Circuit Court: This PLAT was recorded on
Jan 28, 2019
at 3:30 AM/PM, PB PG
Document # P0001143
MONA A. FOLEY, CLERK
Mona A. Foley, Clerk

5 Large/Small Plat(s) Recorded
herewith as # 190001143

-INDICATES COMMON ELEMENT

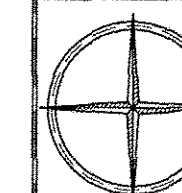


JCC Subdivision Agent Approval Not Required *EF*

THIS SHEET: FOUNDATION PLAN AND SECTION

PHASE 15
CONDOMINIUM PLAT AND PLAN
OF
THE PROMENADE
AT
JOHN TYLER
A CONDOMINIUM
JAMES CITY COUNTY, VIRGINIA

Jo# 160921



Hayden Frye and Associates, Inc.

Land Surveyors

333 KELLAM ROAD, SUITE 200
VIRGINIA BEACH, VA., 23462
PH: (757) 491-7228 FX: (757) 491-7229

DATE: JANUARY 10, 2019

SCALE: 1"=10'

SHEET 4 OF 5 THIS PHASE