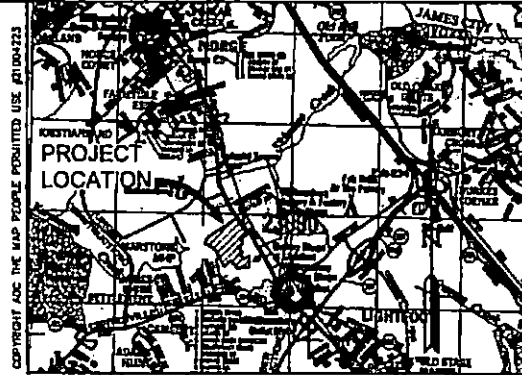

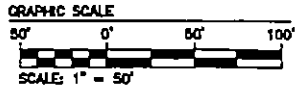
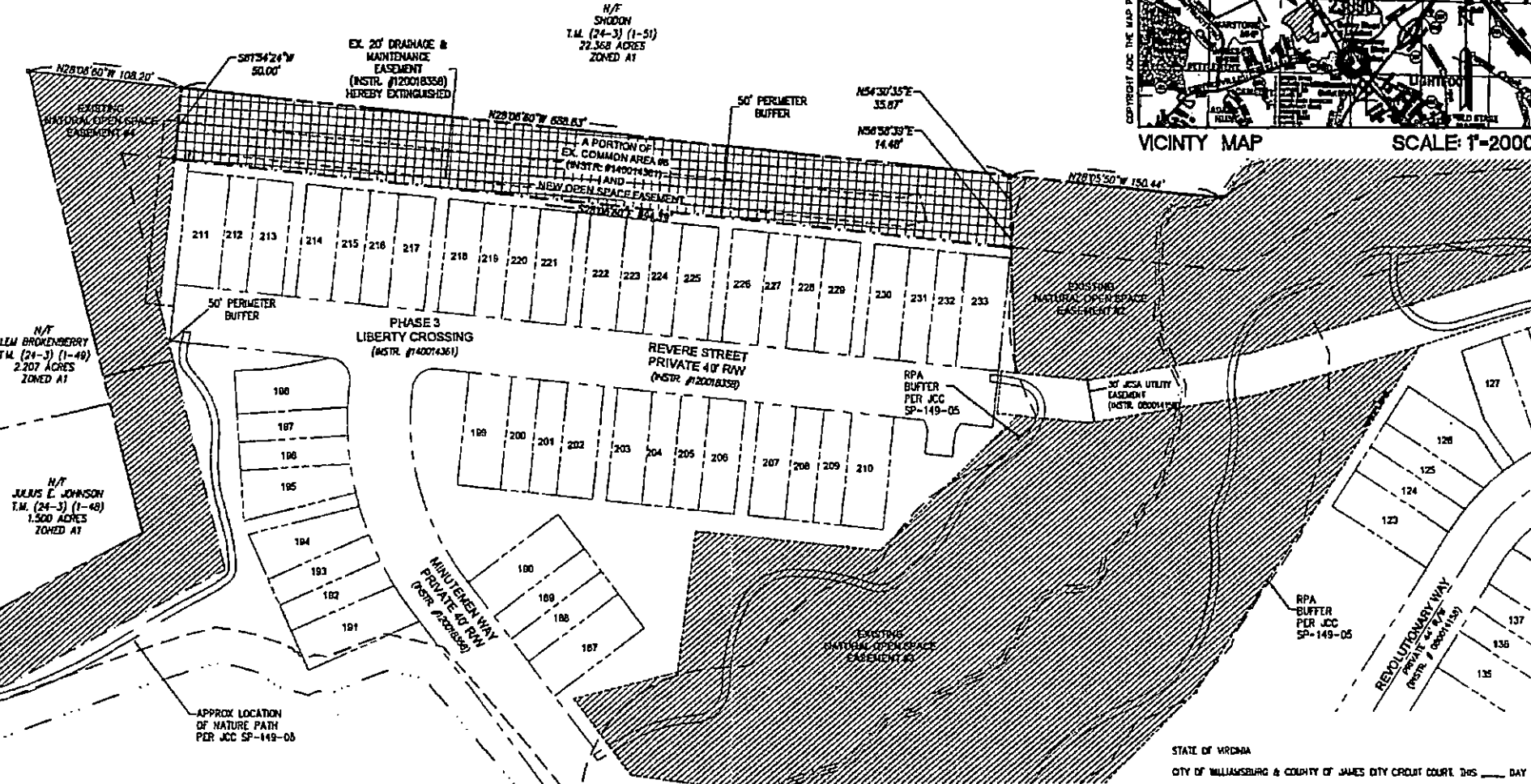


PARCEL OWNER: LIBERTY CROSSING TOMHOUSE ASSOCIATION, INC.  
 TAX PARCEL ID: (24-3) (1-33)  
 ZONED: MU - MIXED USE  
 SOURCE OF TITLE: INSTRUMENT #150014510



VICINITY MAP SCALE: 1"=2000'



NATURAL OPEN SPACE EASEMENT DEDICATED TO JAMES CITY COUNTY AREA= 29,584 S.F.± OR 0.679 AC.±

EXISTING NATURAL OPEN SPACE EASEMENT

JCC Subdivision Agent Approval Not Required *ECC*

STATE OF VIRGINIA  
 CITY OF WILLIAMSBURG & COUNTY OF JAMES CITY CREDIT COURSE THIS \_\_\_\_ DAY  
 OF \_\_\_\_\_ 201\_\_  
 THE PLAT SHOWN HEREON WAS PRESENTED AND ADMITTED TO THE RECORD AS THE  
 LAW DIRECTS. @ \_\_\_\_ AM/PM  
 INSTRUMENT # \_\_\_\_\_  
 TESTE: \_\_\_\_\_  
 MONA A. FOLEY, CLERK