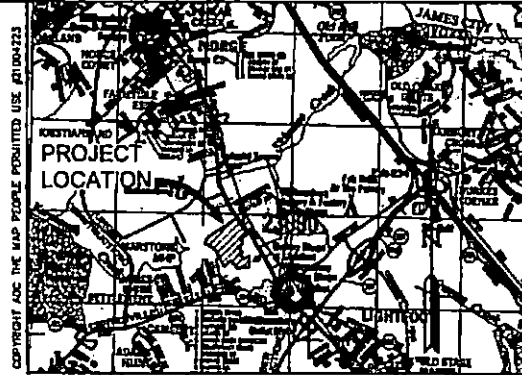

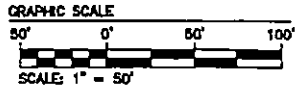
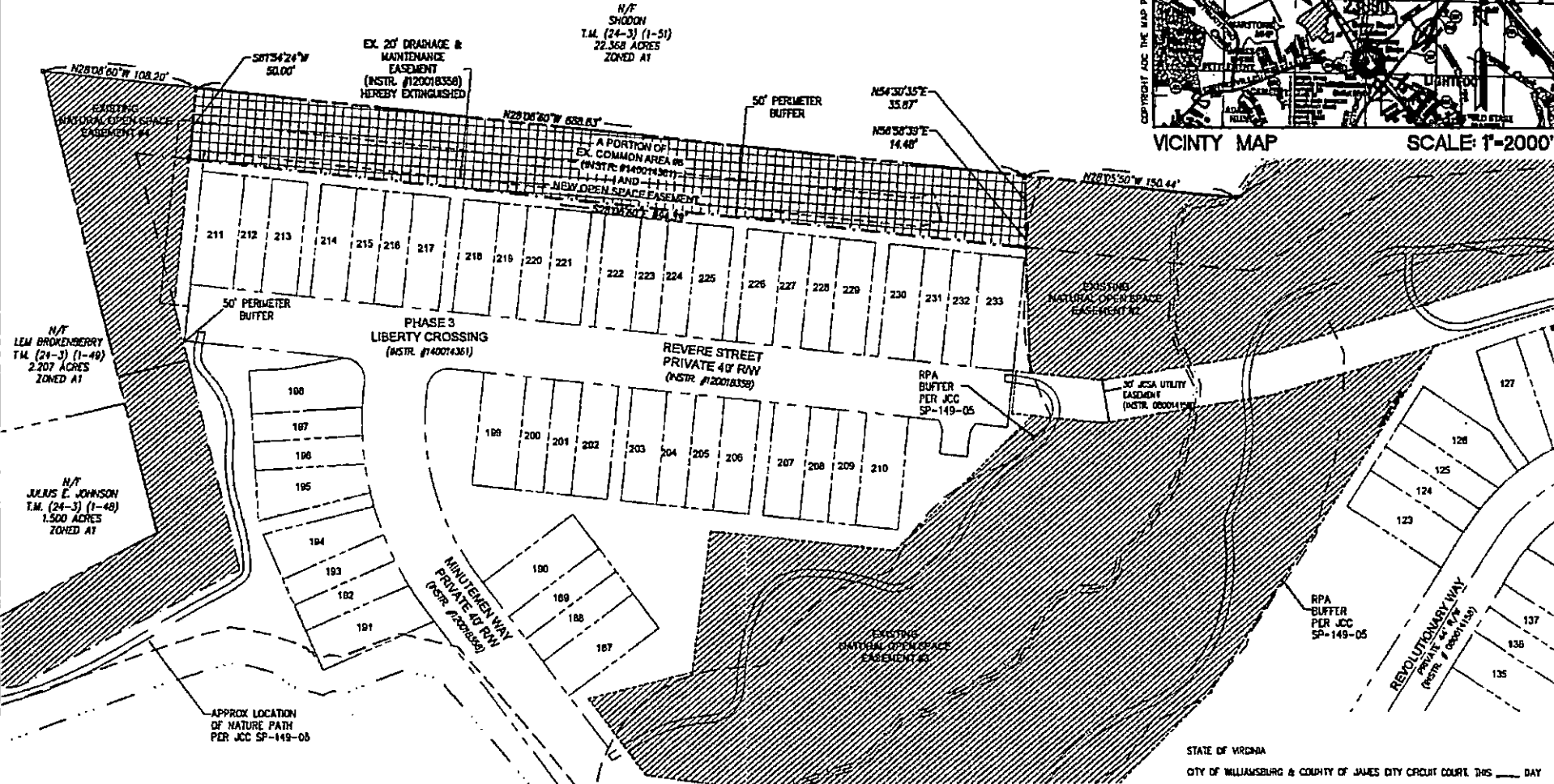


PARCEL OWNER: LIBERTY CROSSING TOWNHOUSE ASSOCIATION, INC.
 TAX PARCEL ID: (24-3) (1-35)
 ZONED: MU - MIXED USE
 SOURCE OF TITLE: INSTRUMENT #150014519



VICINITY MAP SCALE: 1"=2000'



NATURAL OPEN SPACE EASEMENT DEDICATED TO JAMES CITY COUNTY AREA= 29,584 SF.± OR 0.679 AC.±

EXISTING NATURAL OPEN SPACE EASEMENT

JCC Subdivision Agent Approval Not Required *ECC*

STATE OF VIRGINIA
 CITY OF WILLIAMSBURG & COUNTY OF JAMES CITY CREDIT COURSE THIS ____ DAY OF ____ 201__
 THE PLAT SHOWN HEREON WAS PRESENTED AND ADMITTED TO THE RECORD AS THE LAW DIRECTS. @ ____ AM/PM
 INSTRUMENT # _____
 TESTE: _____
 MONA A. FOLEY, CLERK