PROJECT MANAGER: Wm. Zarco, P.E. (757) 925-6605, Urbanna, Roads, District
SURVEYED BY: Dee Webb L.S. (757) 925-6560, Urbanna, Roads, District
DESIGN SUPERVISED BY: Wm. Zarco, P.E. (757) 925-6605, Urbanna, Roads, District
DESIGNED BY: Hayden Hill, P.E. (757) 925-6226, Urbanna Roads District

Utility Owners: Telephone:
Verizon Virginia, LLC
765 S. Battlefield Blvd.
Chesapeake, Va. 23320

Electric:
Dominion Virginia Power
1600 Hamilton Avenue
Portsmouth, Va. 23707

Water:
James City Service Authority
P.O. Box J.C.
Williamsburg, Va. 23185
Contact: Larry Foster, General Manager

Gas:
Virginia Natural Gas
Kevin D. Starke
Senior Engineering Technician
Engineering Services
757-616-7529
kstarke@oogfresources.com

VDOT Location and Design
Suffolk, Virginia
HYDRAULIC ENGINEER

VDOT Location and Design
Suffolk, Virginia
ROADWAY ENGINEER

REVISED	STATE	ROUTE	PROJECT	SHEET NO.
12/4/2007 1/16/2008 2/29/2008 3/19/2008 3/19/2008 7/22/2008	VA.	614	0614-047-640, PE-101, RW-201, M-501	3

DESIGN FEATURES RELATING TO CONSTRUCTION OR TO REGULATION AND CONTROL OF TRAFFIC MAY BE SUBJECT TO CHANGE AS DEEMED NECESSARY BY THE DEPARTMENT

RIGHT OF WAY PLANS

THESE PLANS ARE UNFINISHED AND ARE NOT TO BE USED FOR ANY TYPE OF CONSTRUCTION.

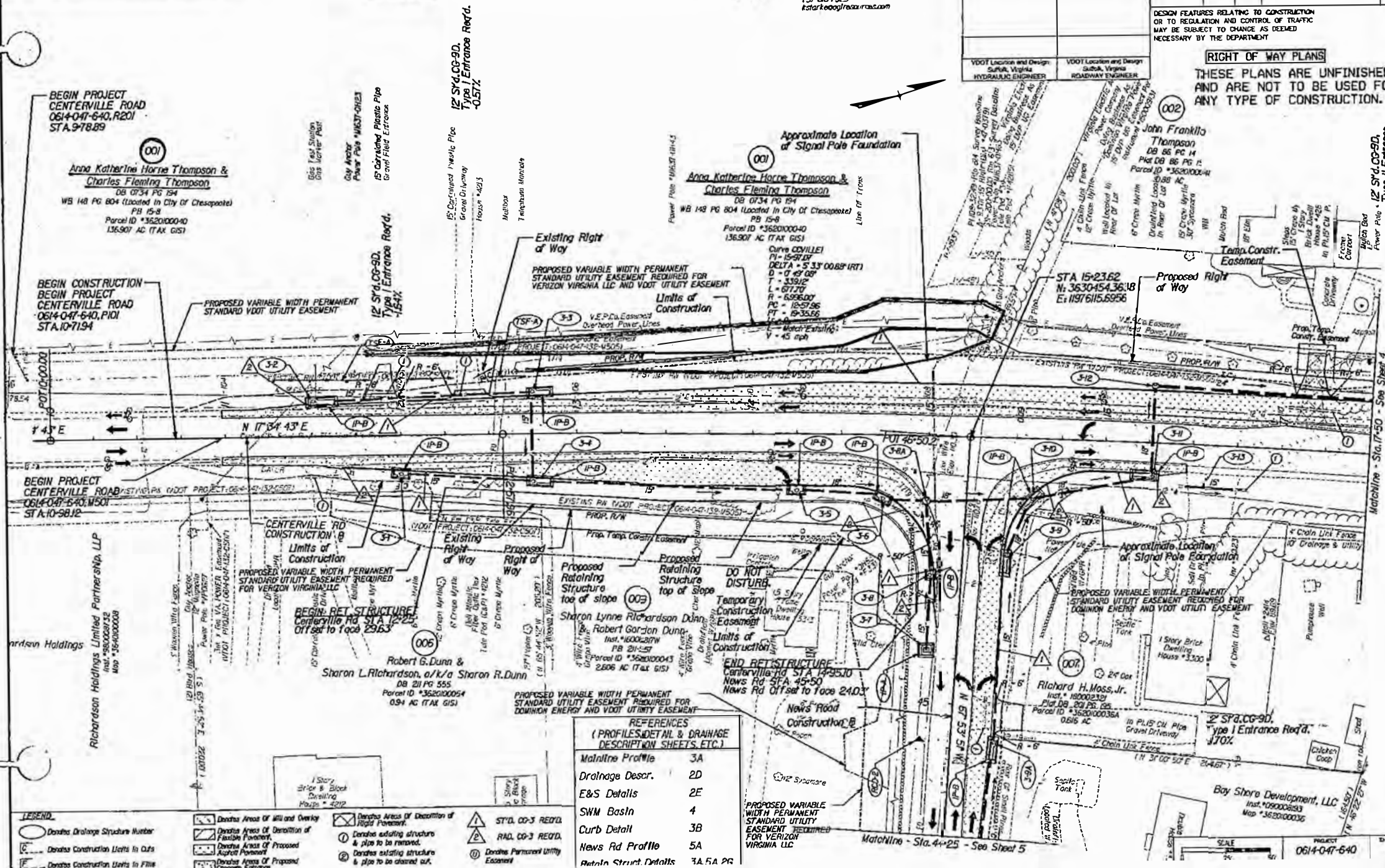

SCALE	PROJECT	SHEET NO.
	0614-047-640	3

RIGHT OF WAY PLAN SHEET SHOWING PROPERTY FOR COMMONWEALTH OF VIRGINIA

James City County, Virginia
Scale 1" = 25'
Surveyed By R. Dean Minnix, L.S.
January 30, 2014 &
Updated August 2014

COMMONWEALTH OF VIRGINIA
R. DEAN MINNIX
Lic. No. 002485
LAND SURVEYOR

Minnix R Dean Ird22526
2018.03.22 06:56:35 -04'00'
VDOT Survey
Suffolk, Virginia
LAND SURVEYOR

REVISED	STATE	ROUTE	STATE PROJECT	SHEET NO
12/04/17 01/16/18 01/22/18 02/22/18 03/19/18 03/22/18	VA.	614	0614-047-640,PE-101, RW-201,M-501	3RW

GENERAL NOTES:

1. Plat Is Intended For Acquisition Only And Does Not Constitute A Boundary Survey.
2. Property Line Information Is Based On Highway Plans, Plats, And Deeds Of Record. Field Work Was Performed For The Creation Of This Plat.
3. Plat Was Prepared Without The Benefit Of A Title Report. Consequently, Not All Encumbrances May Be Depicted.
4. This Plat Was Forwarded Electronically In "Read Only" Format. Any Attempt At Alteration Invalidates The Seal And Signature. An Original Hard Copy Remains On File At The Virginia Department Of Transportation, Hampton Roads District Office
5. Survey Datum Based On VDOT Project # 0614-047-640 UPC # 102944

LINE LEGEND

-00.00 DENOTES EXISTING MONUMENTATION AS NOTED
00.00 DENOTES PROPOSED R/W
00.00 DENOTES PROPOSED TEMPORARY CONSTRUCTION EASEMENT
00.00 DENOTES PROPOSED PERMANENT UTILITY EASEMENT

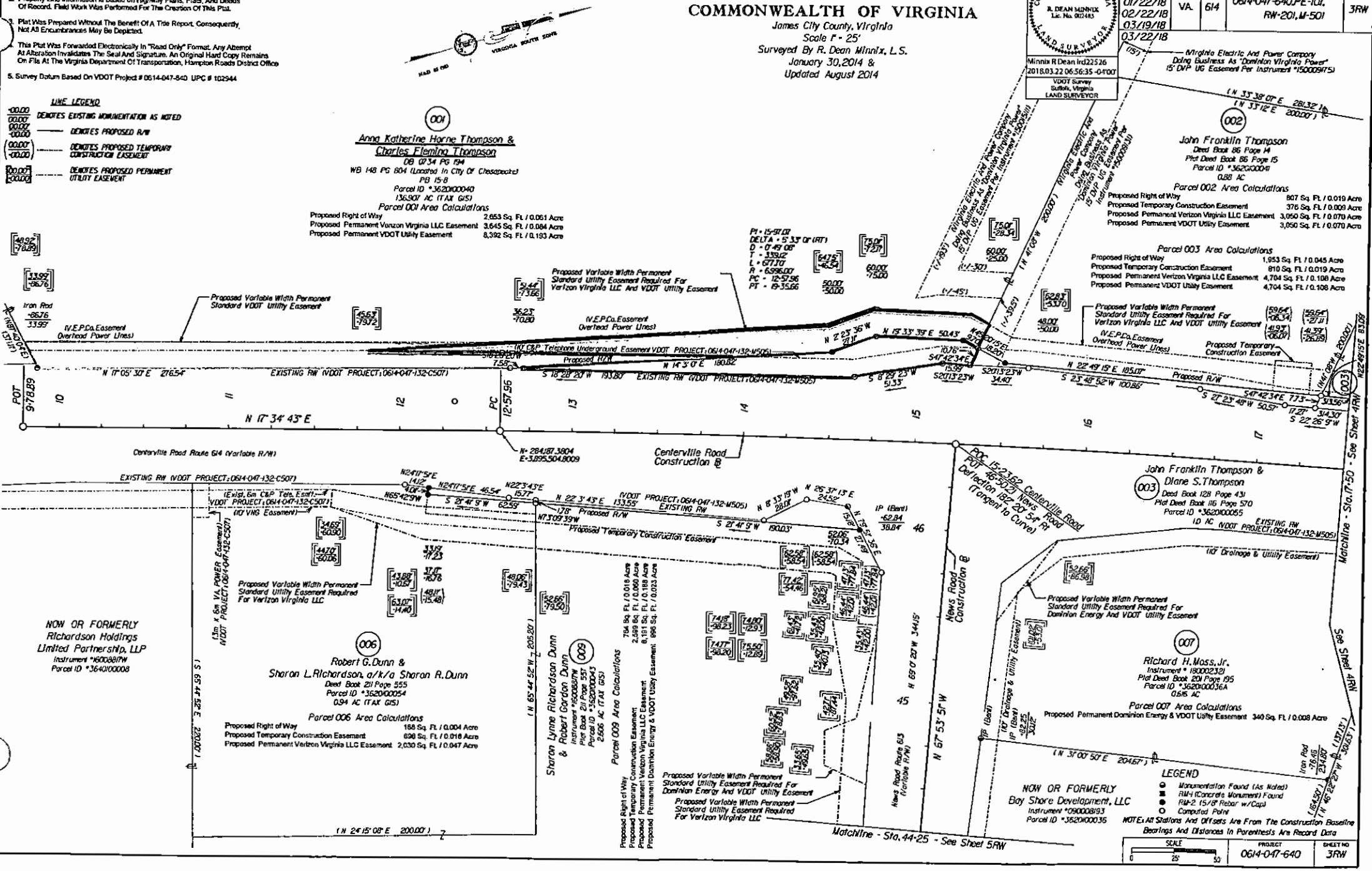

RIGHT OF WAY PLAN SHEET SHOWING PROPERTY FOR COMMONWEALTH OF VIRGINIA

James City County, Virginia
Scale 1" = 25'
Surveyed By R. Dean Minnix, L.S.
January 30,2014 &
Updated August 2014

COMMONWEALTH OF VIRGINIA — R. DEAN MINNIX Lic. No. 002483 — LAND SURVEYOR

Minnix R Dean Ird22526
2018.03.22 06:56:35 -04'00'
VDOT Survey
Suffolk, Virginia
LAND SURVEYOR

REVISED	STATE	ROUTE	PROJECT	SHEET NO
12/04/17 01/16/18 01/22/18 02/22/18 03/19/18 03/22/18	VA.	614	0614-047-640,PE-101, RW-201,M-501	3RW

GENERAL NOTES:

1. Plat Is Intended For Acquisition Only And Does Not Constitute A Boundary Survey.
2. Property Line Information Is Based On Highway Plans, Plats, And Deeds Of Record. Field Work Was Performed For The Creation Of This Plat.
3. Plat Was Prepared Without The Benefit Of A Title Report. Consequently, Not All Encumbrances May Be Depicted.
4. This Plat Was Forwarded Electronically In "Read Only" Format. Any Attempt At Alteration Invalidates The Seal And Signature. An Original Hard Copy Remains On File At The Virginia Department Of Transportation, Hampton Roads District Office
5. Survey Datum Based On VDOT Project # 0614-047-640 UPC # 102944

LINE LEGEND
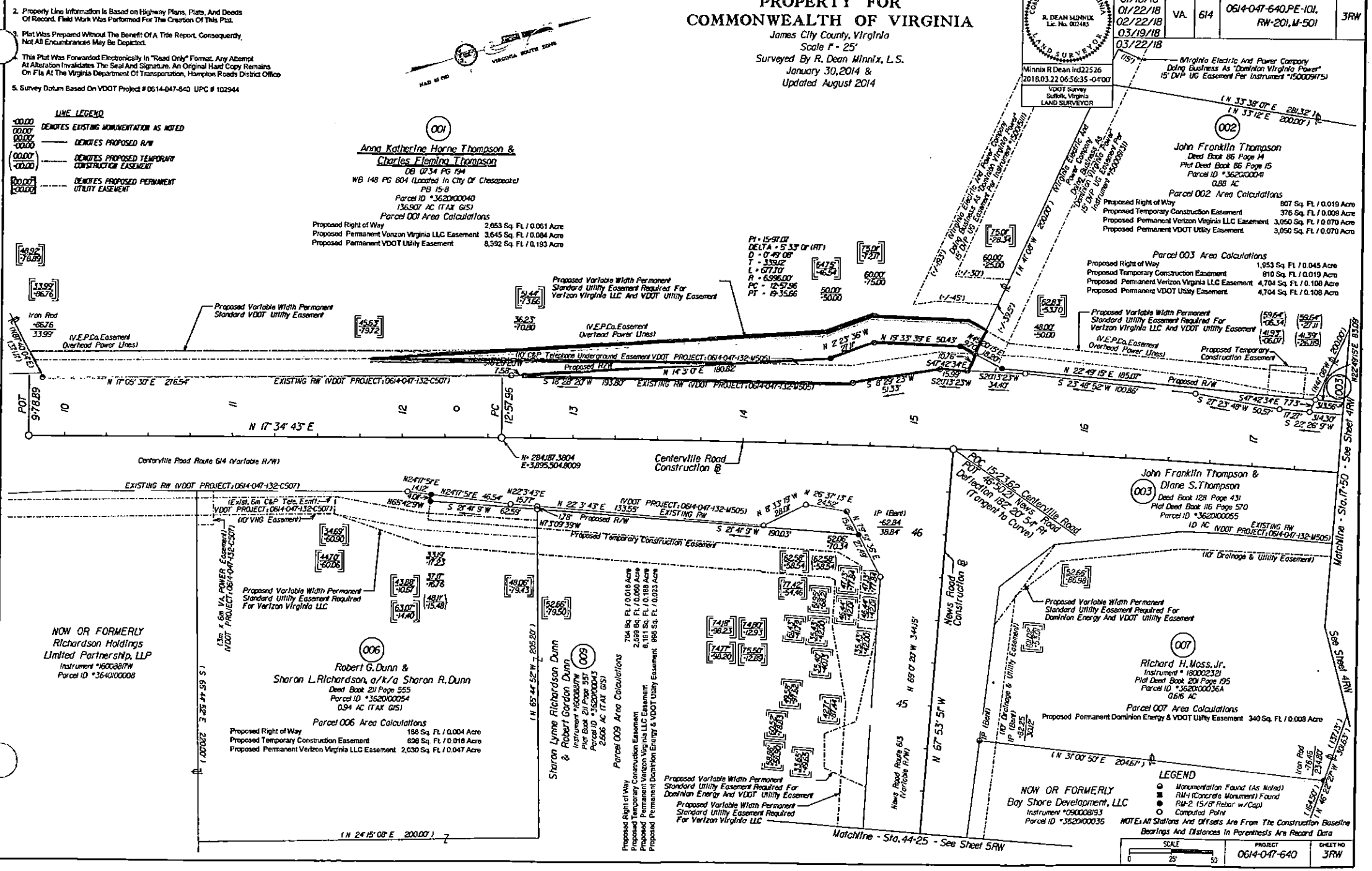
-00.00 / 00.00' — DENOTES EXISTING MONUMENTATION AS NOTED
00.00' / -00.00 — DENOTES PROPOSED R/W
(00.00' / -00.00) — DENOTES PROPOSED TEMPORARY CONSTRUCTION EASEMENT
[00.00' / -00.00] — DENOTES PROPOSED PERMANENT UTILITY EASEMENT