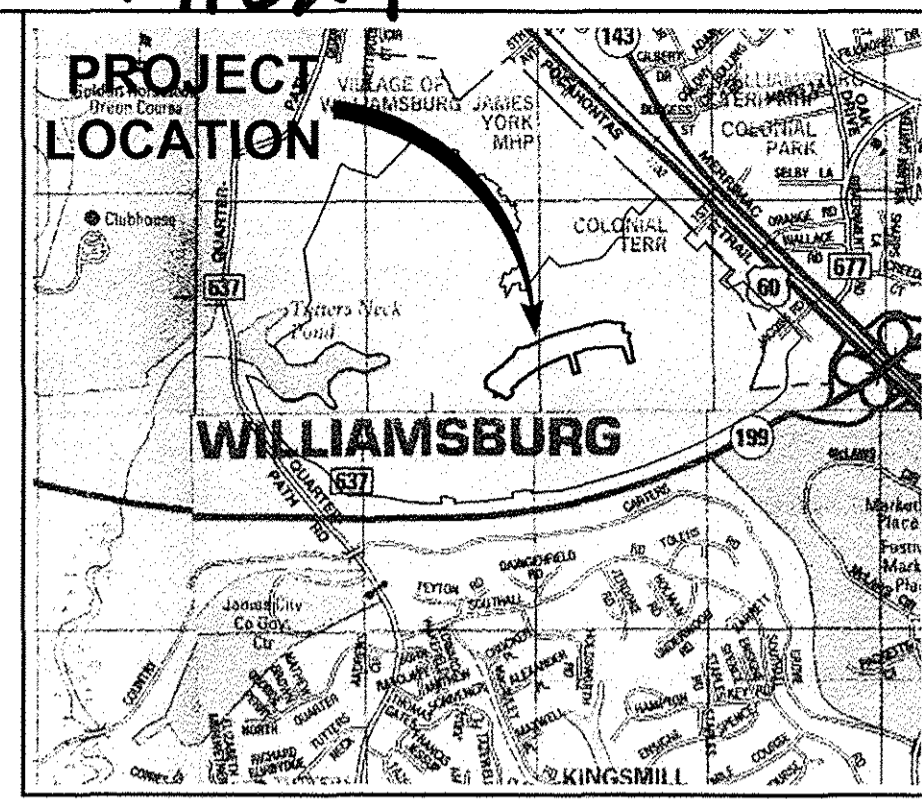
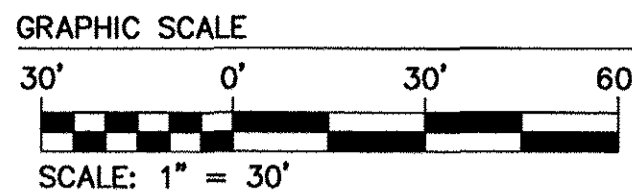


171029

VILLAGE GREEN NORTH TOWNHOMES AT QUARTERPATH
PHASE ONE OWNER TABLE (PARTIAL)

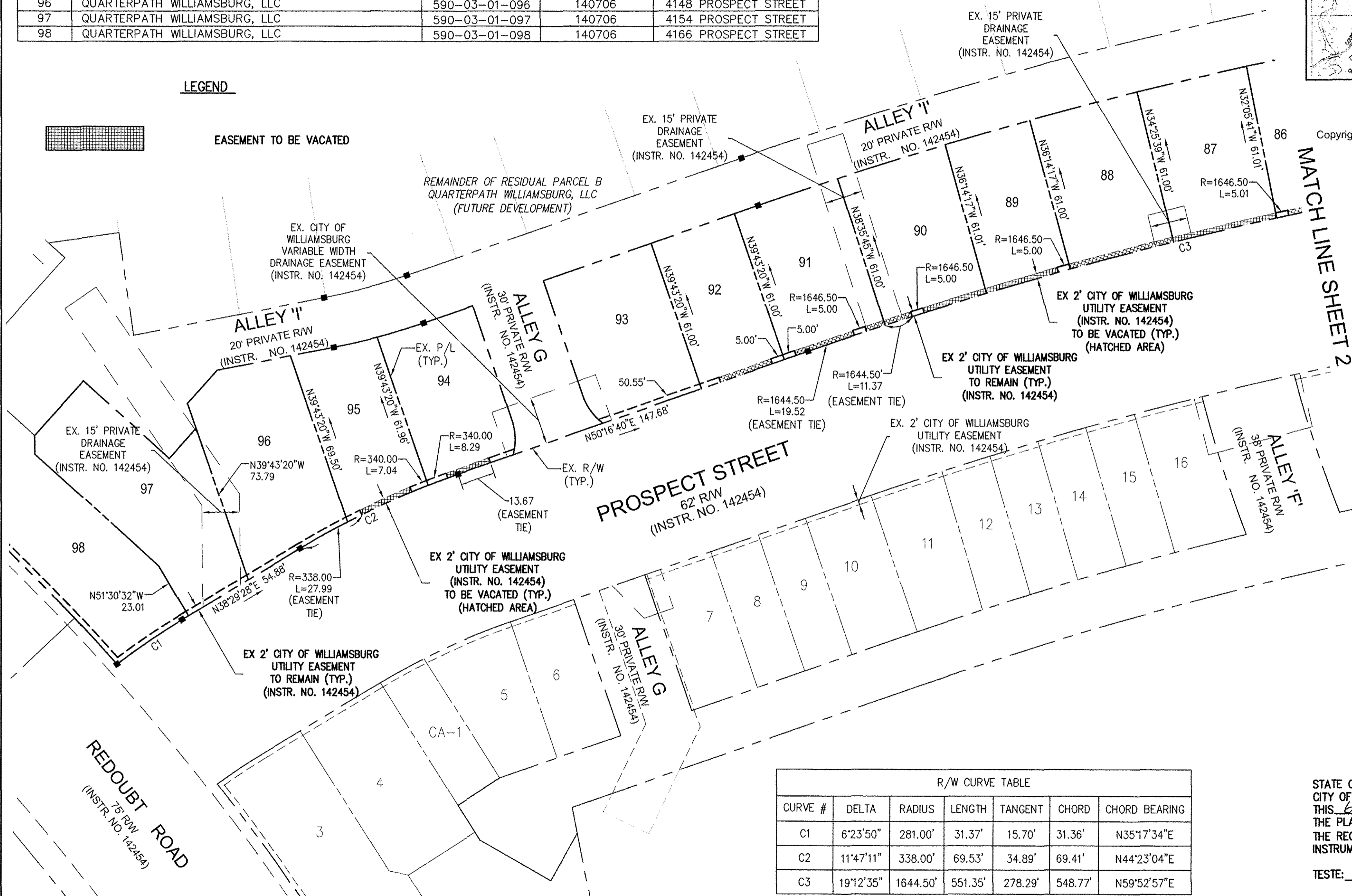
LOT NO.	OWNERS NAME	PARCEL ID	INSTRUMENT	ADDRESS
86	HHHUNT HOMES HAMPTON ROADS, LLC	590-03-01-086	161041	4054 PROSPECT STREET
87	HHHUNT HOMES HAMPTON ROADS, LLC	590-03-01-087	161041	4060 PROSPECT STREET
88	EUGENE A. AND AGNES T. BIROCCO	590-03-01-088	165921	4100 PROSPECT STREET
89	HHHUNT HOMES HAMPTON ROADS, LLC	590-03-01-089	153453	4106 PROSPECT STREET
90	HHHUNT HOMES HAMPTON ROADS, LLC	590-03-01-090	153453	4112 PROSPECT STREET
91	JEFFREY JOHN AND CASSIE BARNES BEAMON	590-03-01-091	152627	4118 PROSPECT STREET
92	JOHN T. SCUDI	590-03-01-092	152744	4124 PROSPECT STREET
93	REID W. & GREGORY M. & AMY K. OETTING	590-03-01-093	165094	4130 PROSPECT STREET
94	QUARTERPATH WILLIAMSBURG, LLC	590-03-01-094	140706	4136 PROSPECT STREET
95	QUARTERPATH WILLIAMSBURG, LLC	590-03-01-095	140706	4142 PROSPECT STREET
96	QUARTERPATH WILLIAMSBURG, LLC	590-03-01-096	140706	4148 PROSPECT STREET
97	QUARTERPATH WILLIAMSBURG, LLC	590-03-01-097	140706	4154 PROSPECT STREET
98	QUARTERPATH WILLIAMSBURG, LLC	590-03-01-098	140706	4166 PROSPECT STREET



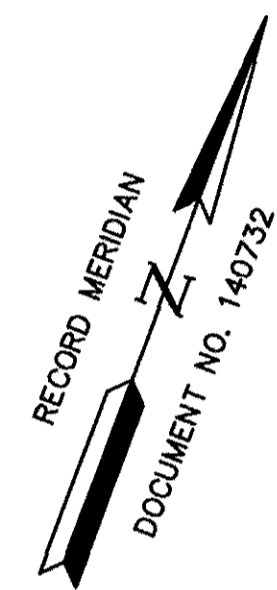
LEGEND



EASEMENT TO BE VACATED



VICINITY MAP
(Approximate Scale: 1"=2000')
Copyright ADC The Map People permitted use number 21004223




NOTE:
THIS PLAT IS INTENDED FOR EASEMENT PURPOSES ONLY. PROPERTY LINES AS SHOWN WERE TAKEN FROM RECORD AND OTHER AVAILABLE INFORMATION AND DOES NOT REPRESENT AN ACTUAL FIELD BOUNDARY SURVEY. THERE MAY BE EASEMENTS AND OTHER COVENANTS OF RECORD OTHER THAN SHOWN WHICH MAY AFFECT THIS PROPERTY. THIS PLAT WAS PREPARED WITHOUT THE BENEFIT OF A CURRENT TITLE REPORT.

2 Large/Small Plat(s) Recorded
herewith as # 171029

CURVE #	DELTA	RADIUS	LENGTH	TANGENT	CHORD	CHORD BEARING
C1	6°23'50"	281.00'	31.37'	15.70'	31.36'	N35°17'34"E
C2	11°47'11"	338.00'	69.53'	34.89'	69.41'	N44°23'04"E
C3	19°12'35"	1644.50'	551.35'	278.29'	548.77'	N59°52'57"E

STATE OF VIRGINIA
CITY OF WILLIAMSBURG & COUNTY OF JAMES CITY CIRCUIT COURT.
THIS 6 DAY OF MARCH, 2017
THE PLAT SHOWN HEREON WAS PRESENTED AND ADMITTED TO THE RECORD AS THE LAW DIRECTS. @ 9:24 AM/PM
INSTRUMENT # 171029
TESTE: *Catherine E. Foley* DEPUTY CLERK
MONA A. FOLEY, CLERK

Rev.	Date	Description	Revised By
1	12/28/16	REVISED EASEMENT ON LOTS 80 AND 83	JFS



5248 Olde Towne Road, Suite 1
Williamsburg, Virginia 23188
Phone: (757) 253-0040
Fax: (757) 220-8994
www.aesva.com

Hampton Roads | Central Virginia | Middle Peninsula

PLAT OF EASEMENT VACATION
VILLAGE GREEN NORTH TOWNHOMES AT QUARTERPATH
PHASE ONE AND PHASE 2A
LOTS 77-98
CITY OF WILLIAMSBURG VIRGINIA


Project Contacts:	PCJJFS
Project Number:	W10219
Scale:	1"=30'
Date:	11-15-16
Sheet Number	1 OF 2

171029

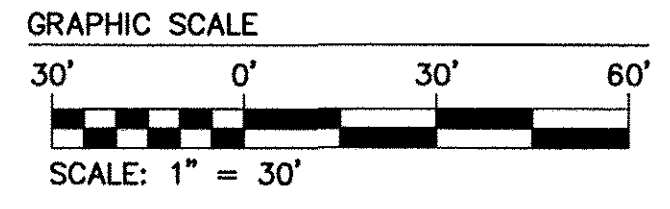

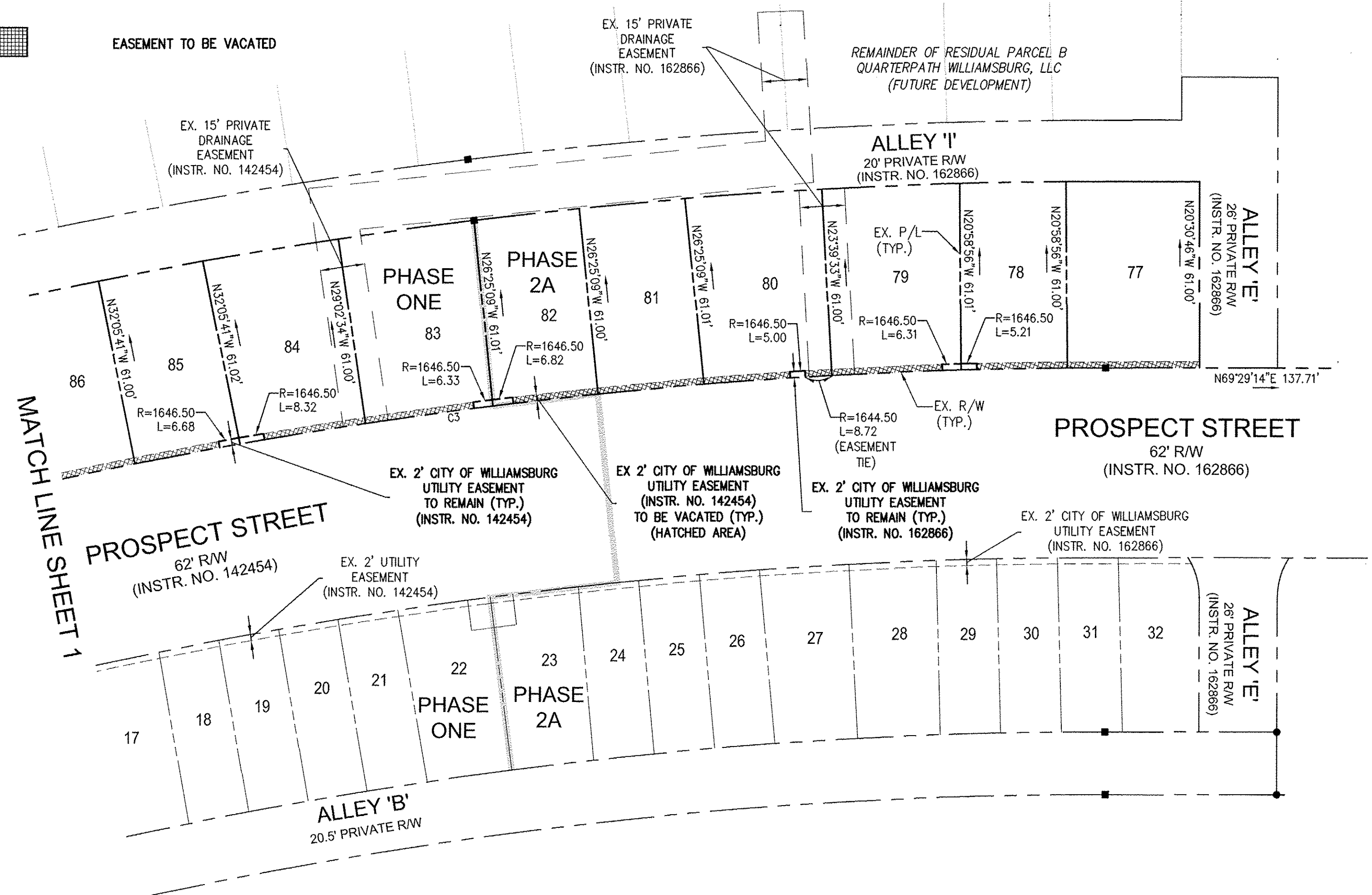
VILLAGE GREEN NORTH TOWNHOMES AT QUARTERPATH PHASE 2A OWNER TABLE (PARTIAL)				
LOT NO.	OWNERS NAME	PARCEL ID	INSTRUMENT	ADDRESS
77	HHHUNT HOMES HAMPTON ROADS LLC	590-03-2A-077	165807	4000 PROSPECT STREET
78	HHHUNT HOMES HAMPTON ROADS LLC	590-03-2A-078	165807	4006 PROSPECT STREET
79	HHHUNT HOMES HAMPTON ROADS LLC	590-03-2A-079	165807	4012 PROSPECT STREET
80	HHHUNT HOMES HAMPTON ROADS LLC	590-03-2A-080	163856	4018 PROSPECT STREET
81	HHHUNT HOMES HAMPTON ROADS LLC	590-03-2A-081	163856	4024 PROSPECT STREET
82	HHHUNT HOMES HAMPTON ROADS LLC	590-03-2A-082	163856	4030 PROSPECT STREET

VILLAGE GREEN NORTH TOWNHOMES AT QUARTERPATH PHASE ONE OWNER TABLE (PARTIAL)				
LOT NO.	OWNERS NAME	PARCEL ID	INSTRUMENT	ADDRESS
83	HHHUNT HOMES HAMPTON ROADS, LLC	590-03-01-083	163856	4036 PROSPECT STREET
84	HHHUNT HOMES HAMPTON ROADS, LLC	590-03-01-084	161041	4042 PROSPECT STREET
85	HHHUNT HOMES HAMPTON ROADS, LLC	590-03-01-085	161041	4048 PROSPECT STREET
86	HHHUNT HOMES HAMPTON ROADS, LLC	590-03-01-086	161041	4054 PROSPECT STREET

LEGEND



EASEMENT TO BE VACATED




NOTE:
THIS PLAT IS INTENDED FOR EASEMENT PURPOSES ONLY. PROPERTY LINES AS SHOWN WERE TAKEN FROM RECORD AND OTHER AVAILABLE INFORMATION AND DOES NOT REPRESENT AN ACTUAL FIELD BOUNDARY SURVEY. THERE MAY BE EASEMENTS AND OTHER COVENANTS OF RECORD OTHER THAN SHOWN WHICH MAY AFFECT THIS PROPERTY. THIS PLAT WAS PREPARED WITHOUT THE BENEFIT OF A CURRENT TITLE REPORT.

2 Large/Small Plat(s) Recorded
herewith as # 171029

STATE OF VIRGINIA
CITY OF WILLIAMSBURG & COUNTY OF JAMES CITY CIRCUIT COURT.
THIS 6 DAY OF MARCH, 2017
THE PLAT SHOWN HEREON WAS PRESENTED AND ADMITTED TO
THE RECORD AS THE LAW DIRECTS. 9:24 AM/PM
INSTRUMENT # 171029
TESTE: *Catherine F. DeLoach* DEPUTY CLERK
MONA A. FOLEY, CLERK

Rev.	Date	Description	Revised By
1	12/28/16	REVISED EASEMENT ON LOTS 80 AND 83	JFS



5248 Olde Towne Road, Suite 1
Williamsburg, Virginia 23188
Phone: (757) 253-0040
Fax: (757) 220-8994
www.aesva.com

PLAT OF EASEMENT VACATION
**VILLAGE GREEN NORTH
TOWNHOMES AT QUARTERPATH
PHASE ONE AND PHASE 2A
LOTS 77-98**
CITY OF WILLIAMSBURG VIRGINIA

Project Contacts:	PC/JFS
Project Number:	W10219
Scale:	Date:
1"=30'	11-15-16
Sheet Number	
2 OF 2	