


130026366

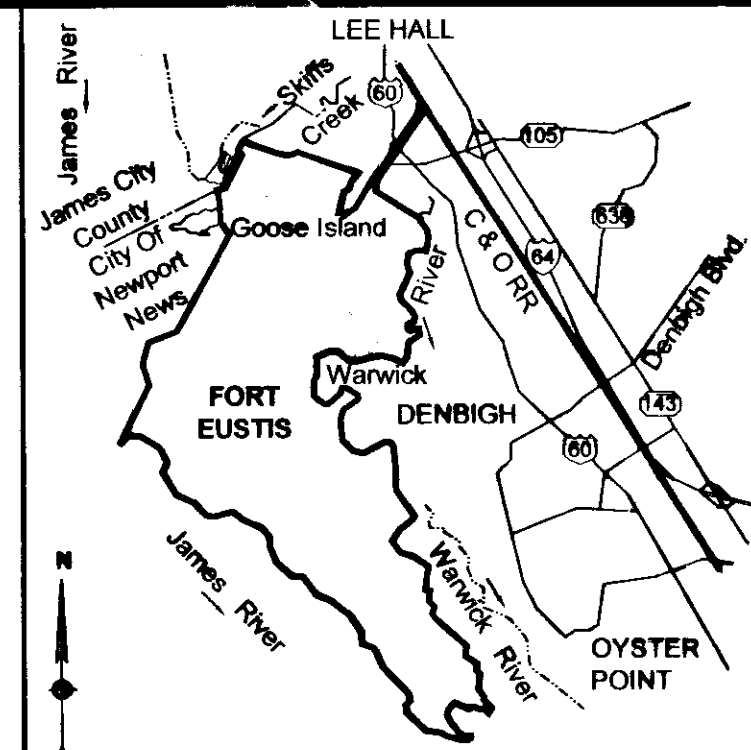
I, JUDY G. BEALE, A LICENSED LAND SURVEYOR, DO HEREBY CERTIFY THAT THIS BOUNDARY SURVEY IS BASED ON CURRENT FIELD SURVEYS, PERFORMED BY WOOLPERT, INC. UNDER MY DIRECT SUPERVISION FROM JUNE 2012 THROUGH NOVEMBER 2013, AND THAT THE BOUNDARY LINES ARE TRUE AND CORRECT TO THE BEST OF MY KNOWLEDGE AND BELIEF.



NOTES:

1. THE MERIDIAN SOURCE OF THIS SURVEY IS BASED ON THE VIRGINIA STATE PLANE COORDINATE SYSTEM, SOUTH ZONE, NAD83 (2007). TO CONVERT TO GROUND DISTANCES MULTIPLY DISTANCES BY THE COMBINED PROJECT SCALE FACTOR OF 1.0000431596. VERTICAL DATUM IS BASED ON NAVD88 (GEOID 09).
2. DEEDS AND PLATS OF RECORD FROM THE OFFICE OF THE CLERK'S OFFICE OF THE CIRCUIT COURT OF THE CITY OF NEWPORT NEWS AND JAMES CITY COUNTY, VIRGINIA WERE USED FOR THIS SURVEY, AS WERE LAND RECORD DOCUMENTS ON FILE IN THE REAL ESTATE OFFICES OF THE NORFOLK DISTRICT OF THE ARMY CORPS OF ENGINEERS AND FORT EUSTIS.
3. THIS PLAT HAS BEEN PREPARED WITHOUT THE BENEFIT OF A TITLE REPORT AND CONSEQUENTLY MAY NOT SHOW ALL EASEMENTS THAT MAY AFFECT THE PROPERTY SHOWN HEREON.
4. FORT EUSTIS TRACT 1, THE SOUTHERN PORTION OF THE PENINSULA ON THE NORTH SIDE OF SKIFF'S CREEK, IS NOW PARTIALLY SUBMERGED AND APPEARS TO LIE BELOW THE MEAN LOW WATER LINE OF SKIFF'S CREEK.
5. FORT EUSTIS TRACT 2, AN ISLAND IN SKIFF'S CREEK, IS MOSTLY SUBMERGED, APPEARING TO LIE BELOW THE MEAN LOW WATER LINE OF SKIFF'S CREEK, AND THE REMAINING PORTION HAS ATTACHED TO FORT EUSTIS TRACT 1.
6. FORT EUSTIS TRACTS 3 THRU 7, ISLANDS IN SKIFF'S CREEK, ARE NOW COMPLETELY SUBMERGED, AND APPEAR TO LIE BELOW THE MEAN LOW WATER LINE OF SKIFF'S CREEK.
7. GOOSE ISLAND, IN THE JAMES RIVER, HAS ATTACHED TO THE MAIN LAND OF FORT EUSTIS.
8. PIERS AND BULKHEADS LOCATED ALONG SKIFF'S CREEK ARE UNDER THE JURISDICTION OF THE UNITED STATES BASED ON CHAPTER 382, ACTS OF ASSEMBLY OF 1918, APPROVED MARCH 16, 1918 (VIRGINIA), CHAPTER 390, ACTS OF ASSEMBLY OF 1922, APPROVED MARCH 24, 1922 (VIRGINIA) AND CHAPTER 422, ACTS OF ASSEMBLY 1940, APPROVED APRIL 1, 1940 (VIRGINIA).
9. ROADWAYS SHOWN HEREON ARE BASED ON AERIAL MAPPING PERFORMED BY WOOLPERT, INC. IN FEBRUARY 2012.
10. EDGES OF CREEKS, PONDS, LAKES AND MARSHES ARE BASED ON AERIAL MAPPING PERFORMED BY WOOLPERT, INC. IN FEBRUARY 2012.
11. THE LOCATION OF THE MEAN LOW WATER LINE OF THE WARWICK RIVER, THE JAMES RIVER AND SKIFF'S CREEK (ELEVATION = -1.09, NAVD88), IS BASED ON CONVENTIONAL SURVEYING EFFORTS AND AERIAL MAPPING PERFORMED BY WOOLPERT, INC. IN FEBRUARY 2012.
12. TIE LINES SHOWN HEREON, ALONG THE CENTERLINE AND MEAN LOW WATER LINE OF THE WARWICK RIVER, THE MEAN LOW WATER LINE OF THE JAMES RIVER, THE MEAN LOW WATER LINE AND CENTERLINE OF SKIFF'S CREEK AREA SHOWN AND DEFINED TO PROVIDE MATHEMATICAL CLOSURE OF THE BOUNDARY OF FORT EUSTIS. THE PROPERTY EXTENDS INTO AND LONG THOSE BOUNDARIES AS FAR AS THE LAW ALLOWS.
13. A SEARCH OF THE RECORDS OF THE CITY OF NEWPORT NEWS CIRCUIT COURT CLERK'S OFFICE, FORT EUSTIS AND THE NORFOLK DISTRICT OF THE US ARMY CORPS OF ENGINEERS, REVEALED NO RECORDED DOCUMENTATION FOR THE ORIGINAL 80' RIGHT OF WAY OF WARWICK BLVD, ROUTE 60, (STATE HIGHWAY PROJECT # 0060-094-000 356ag, DATED JANUARY 31, 1930. WE ARE UNABLE TO DETERMINE IF THIS RIGHT OF WAY WAS A FEE OR EASEMENT TRANSFER, (LATER RIGHT OF WAY ACQUISITIONS WERE GRANTED AS EASEMENTS) DB 1194, PG 0922, DATED JANUARY 17, 1989, THE COMMONWEALTH OF VIRGINIA DEEDED THE RIGHT OF WAY TO THE CITY OF NEWPORT NEWS, (IDENTIFIED AS PARCEL "C" HEREON). WARWICK BLVD, ROUTE 60, IS SHOWN ON SUBSEQUENT HIGHWAY PLANS AS FEE RIGHT OF WAY IN THIS VICINITY, (STATE HIGHWAY PROJECT # 0060-121-108-PE-101, RW-201, C-501, B-601, DATED APRIL 11, 1978).
15. THE TOTAL AREA ENCOMPASSED WITHIN THIS BOUNDARY SURVEY OF JOINT BASE LANGLEY-EUSTIS (JBLE) = 342,409,370 SQUARE FEET OR 7,860.637 ACRES (TO TIE LINES).

30 Large Sheet Plat(s) Recorded herewith as # 130026366



VICINITY MAP N.T.S.

CURRENT OWNER:

UNITED STATES OF AMERICA

SOURCE OF TITLE:

THE SOURCE OF TITLE FOR THE PROPERTY SHOWN HEREON IS BY VARIOUS DEEDS AS SHOWN ON SHEET 3 HEREIN AND RECORDED IN THE CLERK'S OFFICE OF THE CIRCUIT COURT FOR THE CITY OF NEWPORT NEWS AND JAMES CITY COUNTY, VIRGINIA.

SHEET INDEX

DESCRIPTION	SHEET NUMBER
COVER SHEET	1
FORT EUSTIS BOUNDARY SHEET INDEX	2
FORT EUSTIS OWNED TRACTS REFERENCE TABLES	3
ADJOINING LAND OWNER REFERENCE TABLES	4
FORT EUSTIS BOUNDARY SURVEY SHEETS	5 - 30

BOUNDARY SURVEY
OF PROPERTY OF
UNITED STATES OF AMERICA
JOINT BASE LANGLEY-EUSTIS (JBLE)
NEWPORT NEWS TAX PARCELS 047000100, 047000102 & 048000101
AND
JAMES CITY COUNTY TAX PARCEL 0622010001
NEWPORT NEWS AND JAMES CITY COUNTY, VIRGINIA

VIRGINIA: WILLIAMSBURG/JAMES CITY COUNTY

WILLIAMSBURG/JAMES CITY COUNTY

IN THE CLERK'S OFFICE OF THE CIRCUIT COURT OF THE CITY/COUNTY OF VIRGINIA ON THIS 25TH DAY OF November, 2013, THIS PLAT WAS RECEIVED AND ADMITTED TO RECORD IN MAP BOOK _____ AT PAGE _____ AT 10:02 AM INST 130026366

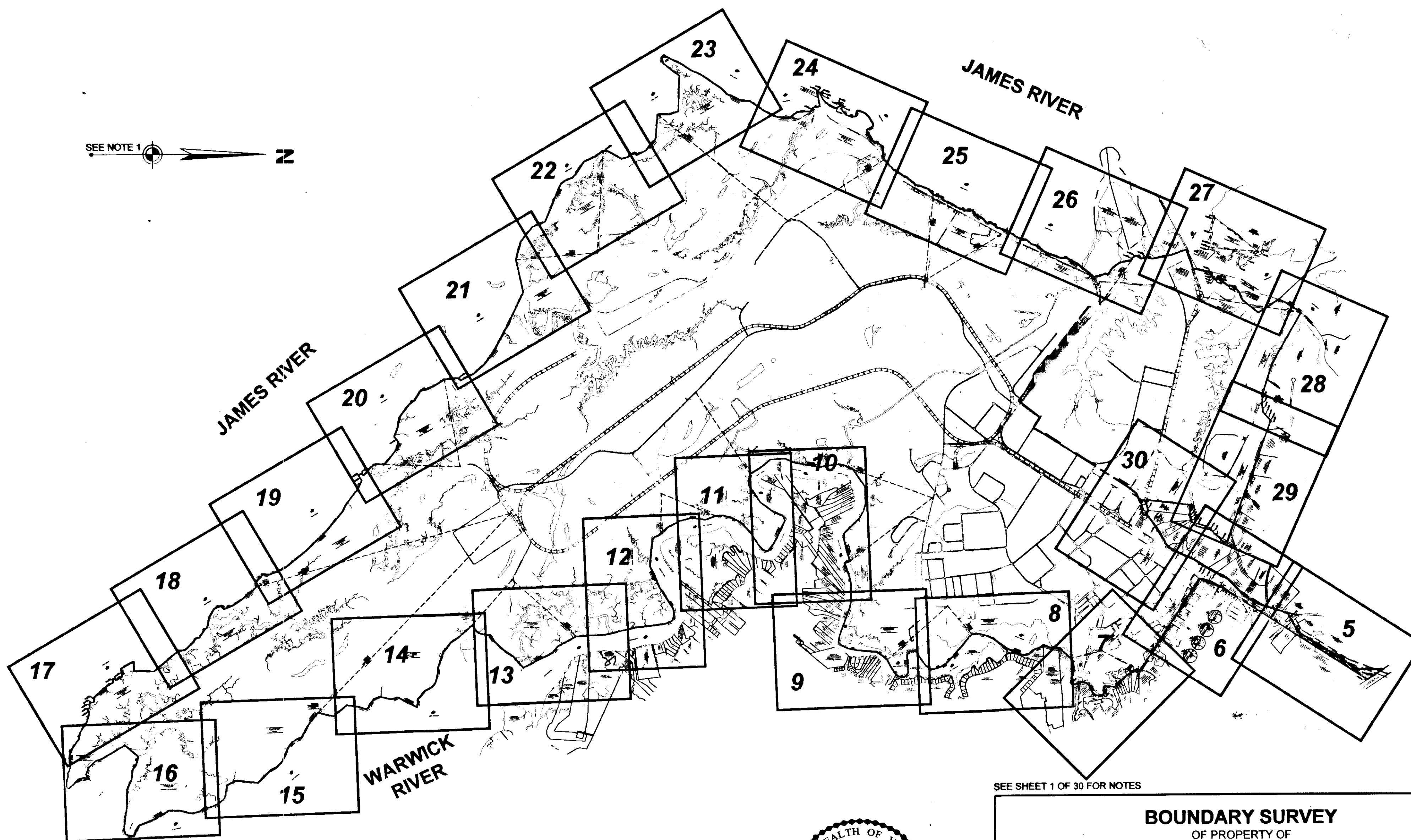
TESTE: JUDY G. BEALE, CLERK Robert Walden, Deputy Clerk
CLERK



676 INDEPENDENCE PARKWAY
SUITE 100
CHESAPEAKE, VA 23320-5218
TEL: 757.549.3549
FAX: 757.549.3540


DES. N/A JOB NO. 71874
DRN. PP SCALE 1" = 200'
CKD. JGB DATE 4/29/2013

SHEET NO. 1 OF 30
FILE NO. 71874_plat.dwg




SEE SHEET 1 OF 30 FOR NOTES

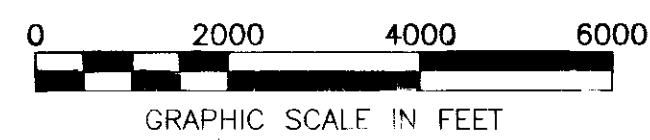
30 Large Small Plat(s) Recorded
herewith as #130026366



BOUNDARY SURVEY
OF PROPERTY OF
UNITED STATES OF AMERICA
JOINT BASE LANGLEY-EUSTIS (JBLE)
NEWPORT NEWS TAX PARCELS 047000100, 047000102 & 048000101
AND
JAMES CITY COUNTY TAX PARCEL 0622010001
NEWPORT NEWS AND JAMES CITY COUNTY, VIRGINIA

 WOOLPERT <small>DESIGN OCCUPANTIAL INFRASTRUCTURE</small>	676 INDEPENDENCE PARKWAY SUITE 100 CHESAPEAKE, VA 23320-5218 TEL: 757.549.3549 FAX: 757.549.3540	DES. <u>N/A</u> JOB NO. 71874 DRN. <u>PP</u> SCALE 1" = 2000' CKD. <u>JGB</u> DATE 4/29/2013
	SHEET NO. <u>2</u> OF 30	
	FILE NO. 71874_plat.dwg	

VIRGINIA: WILLIAMSBURG/JAMES CITY COUNTY
 IN THE CLERK'S OFFICE OF THE CIRCUIT COURT OF THE CITY/COUNTY OF
 VIRGINIA ON THIS 23RD DAY OF November, 2013, THIS PLAT WAS RECEIVED AND ADMITTED TO
 RECORD IN MAP BOOK _____ AT PAGE _____ AT 10:08 AM as Inst 130026366
 TESTE: DAVID B. WOOLPERT, CLERK by: Judith Woolpert, Deputy Clerk
 CLERK



130026366

NOTES:

- 1. ALL DEEDS LISTED HEREON ARE RECORDED IN THE CLERK'S OFFICE OF THE CIRCUIT COURT OF THE CITY OF NEWPORT NEWS, UNLESS OTHERWISE NOTED.
- 2. CONDEMNATION CASES WERE FILED IN THE UNITED STATES DISTRICT COURT OF THE EASTERN DISTRICT OF VIRGINIA. NAMES IN PARENTHESIS ARE BASED ON ORIGINAL RESERVATION MAP ENTITLED "CAMP ABRAHAM EUSTIS, VA., INDEX TO PROPERTY MAPS", DATED MARCH 6, 1919, AND RECORDED IN PB A PG 32 (NEWPORT NEWS, VIRGINIA).
- * DENOTES DOCUMENTS RECORDED IN THE CLERK'S OFFICE OF THE CIRCUIT COURT OF JAMES CITY COUNTY.
- ** DENOTES DOCUMENT NUMBER OF U.S.A. - NO RECORDED DOCUMENT FOUND.

UNITED STATES OF AMERICA - PARCEL ID 047000101 (OR=Original Reservation Tract) PB A PG 32		
TRACT	ACQUIRED FROM	DEED BOOK & PAGE
OR 1	GEORGE HERBST, ET UX, ET AL	DB 41 PG 20
OR 2	S.R. CURTIS, ET UX, ET AL	DB 41 PG 38
OR 3	MARY COLEMAN	DB 41 PG 61
OR 4	SALLIE H. PEEK, ET AL	DB 40 PG 118
OR 5	HUGH A. CAMPBELL & MATTY F. CAMPBELL	DB 41 PG 30
OR 6	J.C. CURTIS, ET UX, ET AL	DB 40 PG 36
OR 7	SAMUEL JONES & MARY JONES	DB 40 PG 142
OR 8	ALEX TURNER & KATHERINE TURNER	DB 40 PG 132
OR 9	MOSES WOLF	DB 40 PG 345
OR 9.5	J.T. WRIGHT, ET UX, ET AL	DB 40 PG 144
OR 10	E. F. NETTLES & MARY E. NETTLES, ET AL	DB 44 PG 81
OR 11	H. K. WILSON & ROSETA WILSON	DB 39 PG 493
OR 12	ELIJAH WILLIAMS, ET UX, ET AL	DB 44 PG 411
	TOM WILLIAMS	DB 44 PG 412
	EASTER WASHINGTON, ET VIR, ET AL	DB 44 PG 408
	MARY WASHINGTON, ET VIR, ET AL	DB 40 PG 209
OR 13	PARKER SMITH, ET AL	DB 48 PG 92, DB 49 PG 196
OR 14	JAMES TURNER & LOUISE TURNER	DB 41 PG 130
OR 15	ALEX TURNER, JR. & ELIZABETH TURNER	DB 41 PG 132
OR 16	WILLIAM L. LYONS, JR., ET UX, ET AL	DB 40 PG 135
OR 17	WILLIAM TURNER & MARY E. TURNER	DB 40 PG 130
OR 18	WILLIAM L. LYONS, JR., ET UX, ET AL	DB 40 PG 135
OR 19	GEORGE N. WISE, SPECIAL COMMISSIONER	DB 41 PG 226
OR 20	S.R. CURTIS, SPECIAL COMMISSIONER	DB 41 PG 463
OR 20.5	PARKER SMITH, ET AL (TRUE REFORMERS)	DB 48 PG 92, DB 49 PG 196
OR 21	J. TOOMER GARROW, ET AL	DB 40 PG 322
OR 22	HANNAH CHEESEMAN, ET. AL.	DB 40 PG 211
OR 23	E.F. NETTLES & MARY E. NETTLES, ET AL	DB 41 PG 28
OR 24	WILLIS BOYKIN & JULIA BOYKIN	DB 40 PG 141
OR 25	THOMAS HOPSON & MARY HOPSON	DB 41 PG 1
OR 26	MOSES SMITH & JANE SMITH	DB 41 PG 18
OR 27	WILLIAM WOOTEN & LUCY WOOTEN	DB 41 PG 17
OR 28	E.F. NETTLES & MARY E. NETTLES, ET AL	DB 41 PG 28
OR 29	J.B. NETTLES & MARY E. NETTLES	DB 41 PG 5
OR 30	W.L. BANKS & FANNIE BANKS	DB 41 PG 27
OR 31	THOMAS RHONE & ROSA RHONE	DB 41 PG 9
OR 32	JOHN CARNEX & SUSAN CARNEX	DB 41 PG 32
OR 33	EMMITT VENABLE & HANNAH VENABLE	DB 41 PG 10
OR 34	SCHOOL DISTRICT 3	DB 41 PG 22
OR 34.5	ROBERT E. HARRIS & BEULAH HARRIS	DB 40 PG 115
OR 35	JOHN T. WRIGHT & FANNIE J. WRIGHT	DB 39 PG 420
OR 36	W.T. MOSS, TRUSTEE & EMMA COMBS	DB 41 PG 270
OR 37	S.R. CURTIS & NANNIE L. CURTIS	DB 41 PG 35
	PARKER SMITH, ET AL	DB 48 PG 92, DB 49 PG 196
OR 37A	JOHN A. WYNNE, ET AL	DB 43 PG 99
	DANIEL WYNNE ALLEN, ET UX	DB 43 PG 101
OR 38	PARKER SMITH, ET AL (DANIEL NETTLES)	DB 48 PG 92, DB 49 PG 196
OR 39	ELLEN A. SMITHSON & H.H. SMITHSON	DB 41 PG 14
OR 40	H.H. SMITHSON & ELLEN A. SMITHSON	DB 41 PG 15
OR 41	S.J. NETTLES & J.W. NETTLES	DB 41 PG 4
	PARKER SMITH, ET AL	DB 48 PG 92, DB 49 PG 196
OR 42	J.W. DAVIS & MARY A. DAVIS	DB 41 PG 33
OR 43	S.J. NETTLES & J.W. NETTLES	DB 41 PG 4
OR 44	E.F. NETTLES & MARY E. NETTLES, ET AL	DB 41 PG 7
OR 45	H.C. MINER	DB 39 PG 485
OR 46	S.R. CURTIS, SPECIAL COMMISSIONER	DB 41 PG 236
OR 47	S.A. HUTCHINS & T.C. HUTCHINS	DB 41 PG 2
OR 48	S.R. CURTIS, SPECIAL COMMISSIONER	DB 41 PG 462
OR 49	PARKER SMITH, ET AL (MULBERRY ISLAND CEMETARY CLUB)	DB 48 PG 92, DB 49 PG 196
OR 50	T.G. MINER	DB 39 PG 486
OR 51	BAILEY CARTER & SARAH CARTER	DB 40 PG 10
OR 52	WILLIAM ALLEN & JANE ALLEN	DB 40 PG 7
OR 53	LEE CHEESEMAN & AMELIA CHEESEMAN	DB 39 PG 481
OR 54	PRISCILLA PIERCE & EDWARD PIERCE	DB 40 PG 129
OR 55	ELLA PARKER	DB 39 PG 489
OR 56	ZEBEDEE HOPSON & KATHERINE HOPSON	DB 39 PG 429
OR 57	JOHN E. CRAWFORD	DB 39 PG 480
OR 58	L.A. MEYERS & NOLAND MEYERS	DB 39 PG 426
OR 59	FRED L. TENNIS & M.L. TENNIS	DB 39 PG 418
OR 60	S.R. CURTIS, SPECIAL COMMISSIONER	DB 41 PG 237
OR 61	W.C. MINER, JR.	DB 39 PG 488
	MARY CAMM FOX, ET VIR	DB 40 PG 14
OR 62	S.R. CURTIS, SPECIAL COMMISSIONER	DB 41 PG 239
	MARY CAMM FOX, ET VIR	DB 40 PG 14
OR 63	S.R. CURTIS, SPECIAL COMMISSIONER	DB 41 PG 239
OR 64	LEE H. JOHNSON & MARY M. JOHNSON	DB 39 PG 417
OR 65	S.R. CURTIS, SPECIAL COMMISSIONER	DB 41 PG 239

UNITED STATES OF AMERICA - PARCEL ID 047000101 (OR=Original Reservation Tract) PB A PG 32		
TRACT	ACQUIRED FROM	DEED BOOK & PAGE
OR 66	S.R. CURTIS, SPECIAL COMMISSIONER	DB 41 PG 237
OR 67	SYDNEY S. CURTIS & MADORA CURTIS	DB 39 PG 478
OR 68	LEMUEL J. WOOD & J.S. WOOD	DB 39 PG 495
OR 69	DORA BANKS, ET AL	DB 39 PG 477
OR 70	PHILIP LOMAX, ET UX, ET AL	DB 40 PG 72
OR 71	RICHARD HUGHES & MARY HUGHES	DB 40 PG 15
OR 72	SAMUEL HARRIS & ELIZABETH HARRIS	DB 39 PG 484
OR 73	PARKER SMITH, ET AL (WATSON BARLOW)	DB 48 PG 92, DB 49 PG 196
OR 74	SAMUEL HARRIS, ET UX, ET AL	DB 41 PG 125
	CHERRY RIDDICK, ET AL	DB 41 PG 351
OR 75	CAROLINE JENKINS	DB 41 PG 224
	S.R. CURTIS, SPECIAL COMMISSIONER	DB 44 PG 405
	JOHN REDDICK, ET UX	DB 39 PG 490
OR 76	CAROLINE JENKINS	DB 44 PG 224
	SAMUEL HARRIS & CAROLINE JENKINS	DB 44 PG 224
OR 77	PARKER SMITH, ET AL	DB 48 PG 92, DB 49 PG 196
OR 78	HENRY SWAN	DB 39 PG 492
OR 79	T. G. MINER	DB 40 PG 347
OR 80	ELIZA CHEESEMAN CRUMP	DB 41 PG 40
OR 81	PARKER SMITH, ET AL (TRUE REFORMERS)	DB 48 PG 92, DB 49 PG 196
OR 82	RICHARD HUGHES, ET AL, TRUSTEES OF MULBERRY ISLAND LODGE OF ODD FELLOWS NUMBER 2303	DB 42 PG 153
OR 83	D.W. HARRIS, ET AL TRUSTEES OF THE COLOSSIAN BAPTIST CHURCH	DB 42 PG 119
OR 84	E.F. NETTLES, ET UX	DB 41 PG 223
	JOHN B. CRAWFORD & EDMUND CRAWFORD	DB 41 PG 273
OR 85	PHILIP LOMAX & ELIZA LOMAX	DB 39 PG 427
OR 86	L.A. MEYERS & NOLAND MEYERS	DB 39 PG 424
OR 87	L.A. MEYERS & NOLAND MEYERS	DB 39 PG 424
OR 88	PARKER SMITH, ET AL (JAMES REDDICK)	DB 48 PG 92, DB 49 PG 196
OR 89	PARKER SMITH, ET AL (C.H. DIGGS)	DB 48 PG 92, DB 49 PG 196
OR 90	PARKER SMITH, ET AL (CUE JONES)	DB 48 PG 92, DB 49 PG 196
OR 91	PARKER SMITH, ET AL (F. BROWN SPUWELL)	DB 48 PG 92, DB 49 PG 196
OR 92	PARKER SMITH, ET AL (ALEX ASH & JANE ASH)	DB 48 PG 92, DB 49 PG 196
OR 93	PARKER SMITH, ET AL (ALEX ASH & JANE ASH)	DB 48 PG 92, DB 49 PG 196
OR 94	PARKER SMITH, ET AL (ASH BROTHERS)	DB 48 PG 92, DB 49 PG 196
OR 94.5	PARKER SMITH, ET AL (MILES N. WRIGHT & WILLIAM P. WRIGHT)	DB 48 PG 92, DB 49 PG 196
OR 95	PARKER SMITH, ET AL (JUPITER CHEESEMAN)	DB 48 PG 92, DB 49 PG 196
OR 96	PARKER SMITH, ET AL (MINGO WYNN)	DB 48 PG 92, DB 49 PG 196
OR 97	PARKER SMITH, ET AL (J.A. PERRIN)	DB 48 PG 92, DB 49 PG 196
OR 98	PARKER SMITH, ET AL (DELIASH REDDICK)	DB 48 PG 92, DB 49 PG 196
OR 99	WILLIAM A. SIMMONS, ET AL	DB 44 PG 413
	ROBERT H. WRIGHT, ET UX, ET AL	DB 44 PG 418
OR 100	LUCY A. CRAWFORD	DB 40 PG 75
OR 101	JACOB GREEN & NELLIE GREEN	DB 39 PG 482
OR 102	J.C. CURTIS & HORTENSE V. CURTIS	DB 39 PG 415
OR 103	JOHN HOPSON, ET UX, ET AL	DB 41 PG 84
OR 104	PARKER SMITH, ET AL (A.L. PARKER)	DB 48 PG 92, DB 49 PG 196
OR 105	KOSIA DIGGS, ET VIR, ET AL	DB 40 PG 216
	LOUISA ROSS	DB 41 PG 217
OR 106	JOHN T. WRIGHT, ET UX, ET AL	DB 39 PG 421
OR 107	CORNELIA N. GARROW, ET VIR	DB 39 PG 423
	MARY L. WRIGHT	DB 41 PG 12
OR 108	SCHOOL DISTRICT 3	DB 41 PG 22
OR 109	DONIA WYNN	DB 41 PG 129
OR 110	VIRGINIA TABB	DB 40 PG 116
OR 111	S.R. CURTIS, SPECIAL COMMISSIONER	DB 41 PG 240
OR 112	EMMETT W. MILSTEAD & NANNY B. MILSTEAD	DB 41 PG 23
OR 113	S.R. CURTIS, SPECIAL COMMISSIONER	DB 41 PG 460
OR 114	PEARL WRIGHT & WILLIAM A. WRIGHT	DB 41 PG 459
OR 115	SARAH C. CURTIS, ET AL	DB 40 PG 207
OR 116	J.Z. WALLACE & GEORGIE WALLACE	DB 40 PG 133
OR 117	FLOYD A. HUDGINS, SPECIAL COMMISSIONER	DB 44 PG 406
OR 118	J.M. DOZIER & ANNIE R. DOZIER	DB 40 PG 11
OR 119	WILLIAM LUCAS & LIZZIE LUCAS	DB 40 PG 18
OR 120	SANDY MOSS & LELIA MOSS	DB 40 PG 20
OR 121	WILLIAM A. WRIGHT & PEARL WRIGHT	DB 40 PG 21
OR 122	WILLIAM CHEESEMAN & MINNIE CHEESEMAN	DB 40 PG 9
OR 123	B.J. JACKSON & LIZZIE JACKSON	DB 40 PG 17
OR 124	JOHN ARMFIELD & SARAH ARMFIELD	DB 41 PG 25
OR 125	SARAH C. CURTIS, ET AL	DB 40 PG 207
OR 126	PARKER SMITH, ET AL (E.C. MADSON)	DB 48 PG 92, DB 49 PG 196
	THOMAS DIXON, ET UX, ET AL	DB 40 PG 13
OR 127	SALLIE B. ROBINSON & PETER ROBINSON	DB 41 PG 81
OR 128	S.R. CURTIS & NANNIE L. CURTIS	DB 41 PG 36

UNITED STATES OF AMERICA - PARCEL ID 047000101 (OR=Original Reservation Tract) PB A PG 32		
TRACT	ACQUIRED FROM	DEED BOOK & PAGE
OR 129	PARKER SMITH, ET AL (NEWPORT NEWS LIGHT & WATER COMPANY)	DB 48 PG 92, DB 49 PG 196
OR 130	H.H. SMITHSON, ET AL, TRUSTEES OF THE WARWICK CHAPEL METHODIST EPISCOPAL CHURCH	DB 44 PG 403
OR 140	CHARLES WEAVER BAILEY	DB 39 PG 387
5	COMMONWEALTH OF VIRGINIA	DB 117 PG 424 & DB 36A PG 298 *
6	COMMONWEALTH OF VIRGINIA	DB 117 PG 424 & DB 36A PG 298 *
7	COMMONWEALTH OF VIRGINIA	DB 117 PG 424 & DB 36A PG 298 *
13	HEIRS OF CHARLES W. BAILEY, ET AL	DB 518 PG 105

UNITED STATES OF AMERICA - PARCEL ID 047000102		
TRACT	ACQUIRED FROM	DEED BOOK & PAGE
100	ANHEUSER-BUSCH, INCORPORATED	DB 757 PG 571


UNITED STATES OF AMERICA - PARCEL ID 048000101		
TRACT	ACQUIRED FROM	DEED BOOK & PAGE
200	ESTELLA LOUISE REDCROSS, ET. AL.	DB 2139 PG 1243

UNITED STATES OF AMERICA - PARCEL ID 6220100001 *		
TRACT	ACQUIRED FROM	DEED BOOK & PAGE
1	THRASIMVOLOS D. VARVOUZANIS, ET. AL.	DB 117 PG 424 & DB 36A PG 298 *
2	THRASIMVOLOS D. VARVOUZANIS, ET. AL.	DB 117 PG 424 & DB 36A PG 298 *
3	THRASIMVOLOS D. VARVOUZANIS, ET. AL.	DB 117 PG 424 & DB 36A PG 298 *
4	COMMONWEALTH OF VIRGINIA	DB 117 PG 424 & DB 36A PG 298 *

UNITED STATES OF AMERICA (LESS THAN FEE INTEREST)		
TRACT	ACQUIRED FROM	DEED BOOK & PAGE
8E	J.M. DOZIER & ANNA R. DOZIER	DB 86 PG 7
11L	CITY OF NEWPORT NEWS	DA-44-110-ENG-5001**

CONDEMNATION CASES		
CASE	DEFENDENTS	DEED BOOK & PAGE
MISC. 74	THRASIMVOLOS D. VARVOUZANIS, ET AL COMMONWEALTH OF VIRGINIA (TRACTS 1, 2, 3, 4, 5, 6 & 7)	DB 117 PG 424 & DB 36A PG 298 *
MISC. 978	HEIRS OF CHARLES W. BAILEY, ET AL (TRACT 13)	DB 518 PG 105
AT LAW #2610	PARKER SMITH, ET AL (TRACTS OR 13, OR 20.5, OR 37, OR 38, OR 41, OR 49, OR 73, OR 77, OR 81, OR 88, OR 89, OR 90, OR 91, OR 92, OR 93, OR 94, OR 94.5, OR 95, OR 96, OR 97, OR 98, OR 103, OR 104, OR 126 & OR 129)	DB 48 PG 92, DB 49 PG 196

SEE SHEET 1 OF 30 FOR NOTES



BOUNDARY SURVEY
OF PROPERTY OF
UNITED STATES OF AMERICA
JOINT BASE LANGLEY-EUSTIS (JBLE)
NEWPORT NEWS TAX PARCELS 047000100, 047000102 & 048000101
AND
JAMES CITY COUNTY TAX PARCEL 0622010001
NEWPORT NEWS AND JAMES CITY COUNTY, VIRGINIA

WOOLPERT
DESIGN | GEOGRAPHICAL | INFRASTRUCTURE

676 INDEPENDENCE PARKWAY
SUITE 100
CHESAPEAKE, VA 23320-5218
TEL: 757.549.3549
FAX: 757.549.3540

DES. N/A JOB NO. 71874
DRN. PP SCALE 1" = 200'
CKD. JGB DATE 4/29/2013
SHEET NO. 3 OF 30
FILE NO. 71874_plat.dwg

VIRGINIA: WILLIAMSBURG/JAMES CITY COUNTY
IN THE CLERK'S OFFICE OF THE CIRCUIT COURT OF THE
CITY/COUNTY OF NEWPORT NEWS, VIRGINIA
ON THIS 25th DAY OF November, 2013, THIS PLAT WAS
RECEIVED AND ADMITTED TO RECORD IN MAP BOOK
AT PAGE AT 10:08 AM. as Inst 130026366
TESTE: BETSY B. WOOLPERT, CLERK
CLERK by [Signature]

130026366

JORDANS CROSSING PHASE I (DB 1557 PG 31) Table with columns: LOT, PARCEL ID, OWNER (NOW OR FORMERLY), DEED BOOK & PAGE OR INSTRUMENT

LEE'S MILL WEST CONDOMINIUM PHASE 5 (DB 1372 PG 1041) Table with columns: LOT, PARCEL ID, OWNER (NOW OR FORMERLY), DEED BOOK & PAGE OR INSTRUMENT

WARWICK RIVER ESTATES (RESUB) (PB 9 PG 90) Table with columns: LOT, PARCEL ID, OWNER (NOW OR FORMERLY), DEED BOOK & PAGE OR INSTRUMENT

MISC. PARCELS Table with columns: PARCEL ID, OWNER (NOW OR FORMERLY), DEED BOOK & PAGE OR INSTRUMENT

JORDANS CROSSING PHASE II (DB 1604 PG 1773) Table with columns: LOT, PARCEL ID, OWNER (NOW OR FORMERLY), DEED BOOK & PAGE OR INSTRUMENT

LEE'S MILL WEST CONDOMINIUM PHASE 6 (DB 1387 PG 1894) Table with columns: LOT, PARCEL ID, OWNER (NOW OR FORMERLY), DEED BOOK & PAGE OR INSTRUMENT

MISC. PARCELS Table with columns: PARCEL ID, OWNER (NOW OR FORMERLY), DEED BOOK & PAGE OR INSTRUMENT

JORDANS CROSSING PHASE III (DB 1654 PG 1007) Table with columns: LOT, PARCEL ID, OWNER (NOW OR FORMERLY), DEED BOOK & PAGE OR INSTRUMENT

PATRICIA HEIGHTS (PB 6 PG 190) Table with columns: LOT, PARCEL ID, OWNER (NOW OR FORMERLY), DEED BOOK & PAGE OR INSTRUMENT

BEECHWOOD SECTION 21A (PB 8 PG 52) Table with columns: LOT, PARCEL ID, OWNER (NOW OR FORMERLY), DEED BOOK & PAGE OR INSTRUMENT

RIVERVIEW ESTATES (PB 15 PG 1) Table with columns: LOT, PARCEL ID, OWNER (NOW OR FORMERLY), DEED BOOK & PAGE OR INSTRUMENT

BEECHWOOD SECTION 26 (PB 9 PG 20) Table with columns: LOT, PARCEL ID, OWNER (NOW OR FORMERLY), DEED BOOK & PAGE OR INSTRUMENT

BEECHWOOD SECTION 21-B (PB 8 PG 126) Table with columns: LOT, PARCEL ID, OWNER (NOW OR FORMERLY), DEED BOOK & PAGE OR INSTRUMENT

KNOLLWOOD MEADOWS SECT. 3 & 4 (PB 9 PG 29) Table with columns: LOT, PARCEL ID, OWNER (NOW OR FORMERLY), DEED BOOK & PAGE OR INSTRUMENT

KNOLLWOOD MEADOWS SECT. 1 & 2 (PB 8 PG 123) Table with columns: LOT, PARCEL ID, OWNER (NOW OR FORMERLY), DEED BOOK & PAGE OR INSTRUMENT


NOTES: 1. ALL DEEDS LISTED HEREON ARE RECORDED IN THE CLERK'S OFFICE OF THE CIRCUIT COURT OF THE CITY OF NEWPORT NEWS, UNLESS OTHERWISE NOTED.

30 Large Sheet Plat(s) Recorded herewith as #130026366

VIRGINIA: IN THE CLERK'S OFFICE OF THE CIRCUIT COURT OF THE CITY/COUNTY OF NEWPORT NEWS/JAMES CITY COUNTY VIRGINIA ON THIS 25th DAY OF November 2013, THIS PLAT WAS RECEIVED AND ADMITTED TO RECORD IN MAP BOOK AT PAGE AT 10:08 AM as Inst 130026366

SEE SHEET 1 OF 30 FOR NOTES by: Patrick Monahan, Deputy Clerk


BOUNDARY SURVEY OF PROPERTY OF UNITED STATES OF AMERICA JOINT BASE LANGLEY-EUSTIS (JBLE) NEWPORT NEWS TAX PARCELS 047000100, 047000102 & 048000101 AND JAMES CITY COUNTY TAX PARCEL 0622010001 NEWPORT NEWS AND JAMES CITY COUNTY, VIRGINIA



676 INDEPENDENCE PARKWAY SUITE 100 CHESAPEAKE, VA 23320-5218 TEL: 757.549.3549 FAX: 757.549.3540

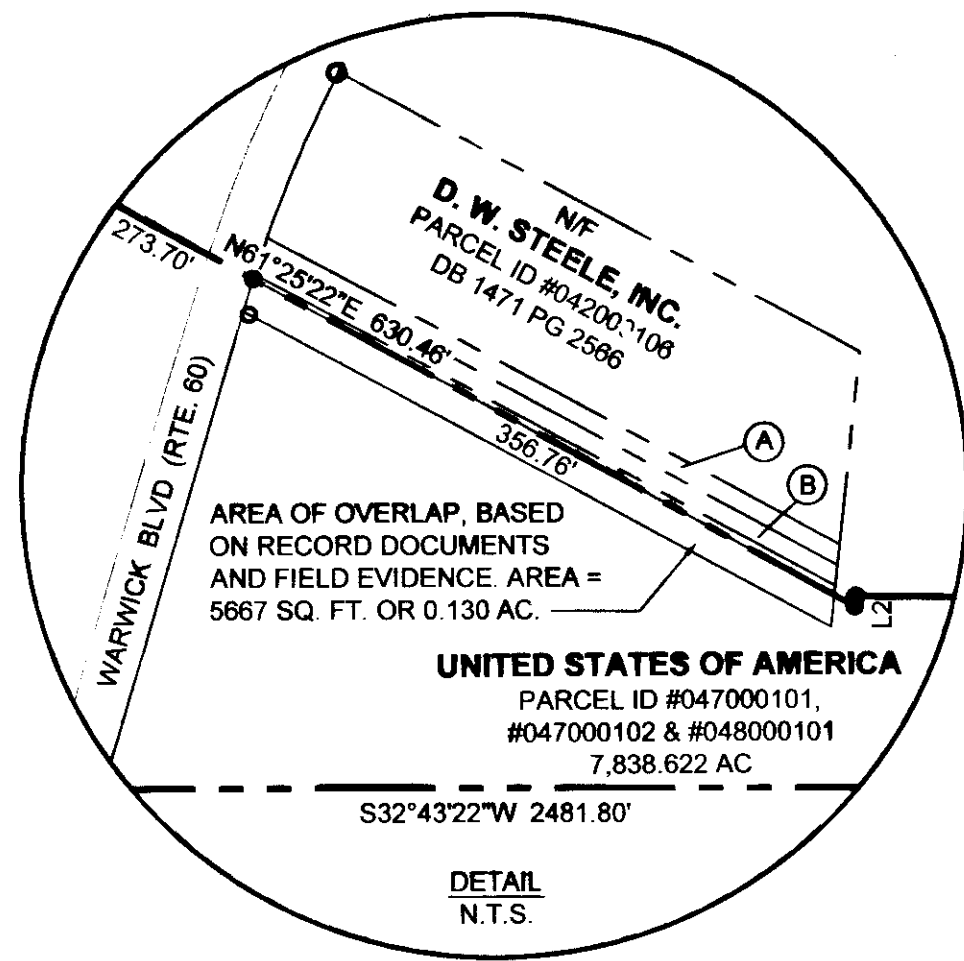
DES. N/A JOB NO. 71874 DRN. PP SCALE 1" = 200' CKD. JGB DATE 4/29/2013 SHEET NO. 4 OF 30 FILE NO. 71874_plat.dwg

130026366

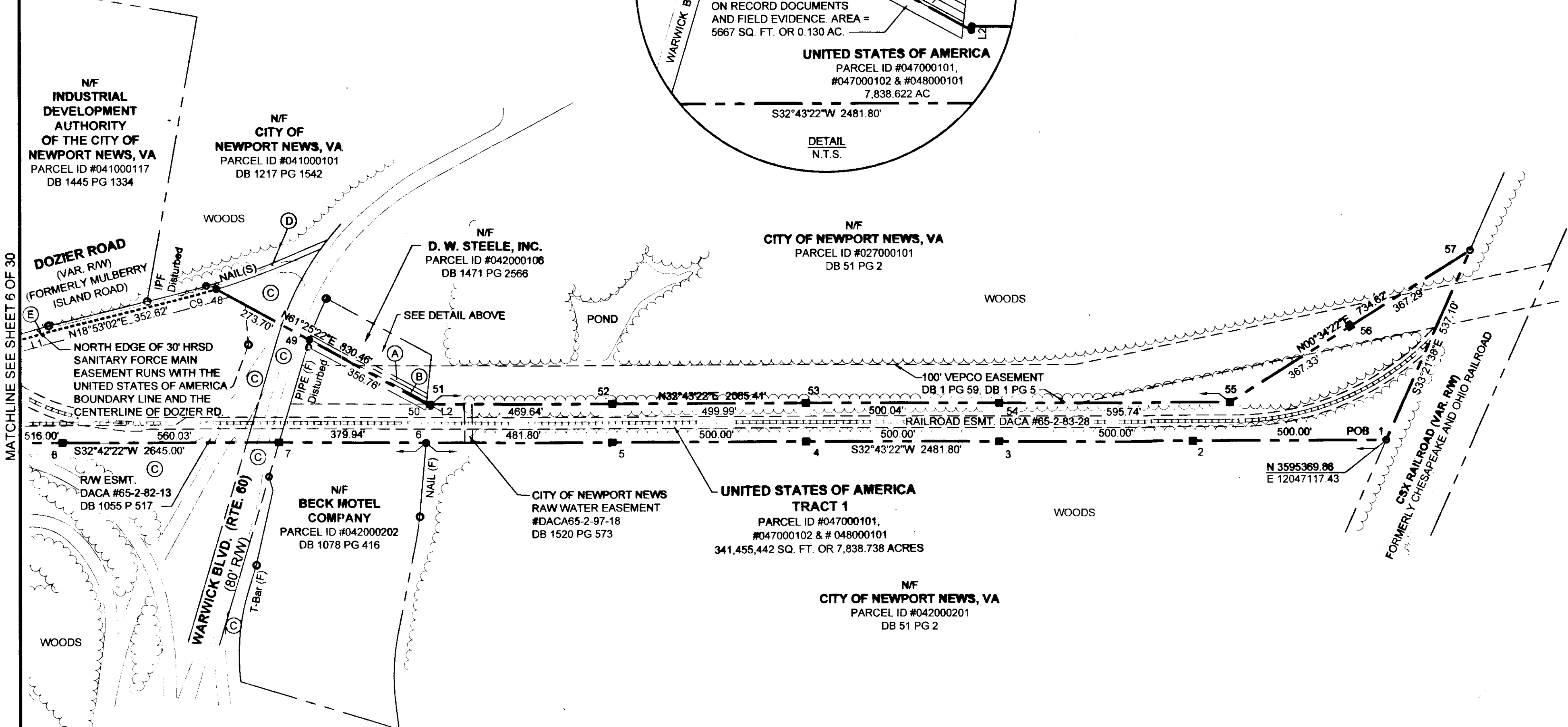


CURVE TABLE					
CURVE	RADIUS	ARC	DELTA	CHORD BEARING	CHORD LENGTH
C9	1741.50'	91.29'	03°00'12"	N17°22'56"E	91.27'

LINE TABLE		
LINE	BEARING	DISTANCE
L1	N17°02'42"E	177.01'
L2	N51°28'38"W	5.10'

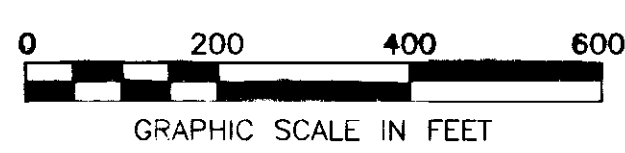



MATCHLINE SEE SHEET 6 OF 30



30 Large (Small Plats) Recorded
herewith as # 130026366

- LEGEND**
- IRON PIN FOUND
 - IRON PIPE FOUND
 - T-BAR FOUND
 - NAIL FOUND
 - CONCRETE MONUMENT FOUND
 - MONUMENT SET
 - IRON PIN SET
- BOUNDARY LINE
 - - - TIE LINE
 - CITY/COUNTY LINE
 - RIGHT OF WAY LINE
 - EASEMENT LINE
 - ADJOINER LINE
 - EXIST. RAILROAD TRACKS
 - EDGE OF WOODS



SEE SHEET 1 OF 30 FOR NOTES

BOUNDARY SURVEY
OF PROPERTY OF
UNITED STATES OF AMERICA
JOINT BASE LANGLEY-EUSTIS (JBLE)
NEWPORT NEWS TAX PARCELS 047000100, 047000102 & 048000101
AND
JAMES CITY COUNTY TAX PARCEL 0622010001
NEWPORT NEWS AND JAMES CITY COUNTY, VIRGINIA

DES. N/A JOB NO. 71874
DRN. PP SCALE 1" = 200'
CKD. JGB DATE 4/29/2013


7674 INDEPENDENCE PARKWAY
SUITE 100
CHESAPEAKE, VA 23320-5218
TEL: 757.549.3549
FAX: 757.549.3540

SHEET NO. 5 OF 30
FILE NO. 71874_plat.dwg

VIRGINIA:
IN THE CLERK'S OFFICE OF THE CIRCUIT COURT OF THE CITY/COUNTY OF WILLIAMSBURG/JAMES CITY COUNTY
VIRGINIA ON THIS 25TH DAY OF November, 2013, THIS PLAT WAS RECEIVED AND ADMITTED TO
RECORD IN MAP BOOK _____ AT PAGE _____ AT 10:09 AM AS INSTRUMENT 130026366
TESTE: DESY B. WOOLPERT, CLERK by: Patrick H. Hines, Deputy Clerk
CLERK

130026366

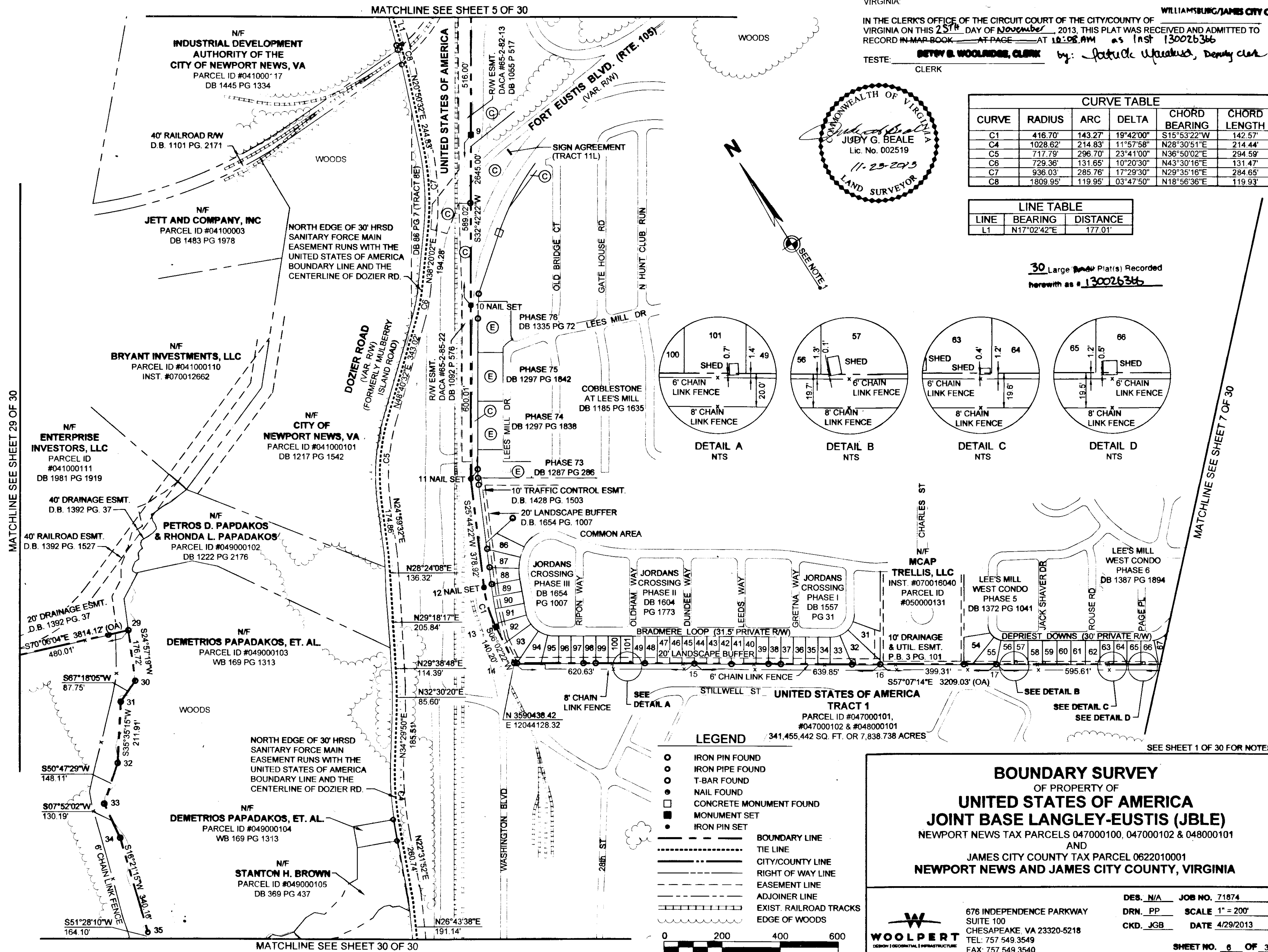
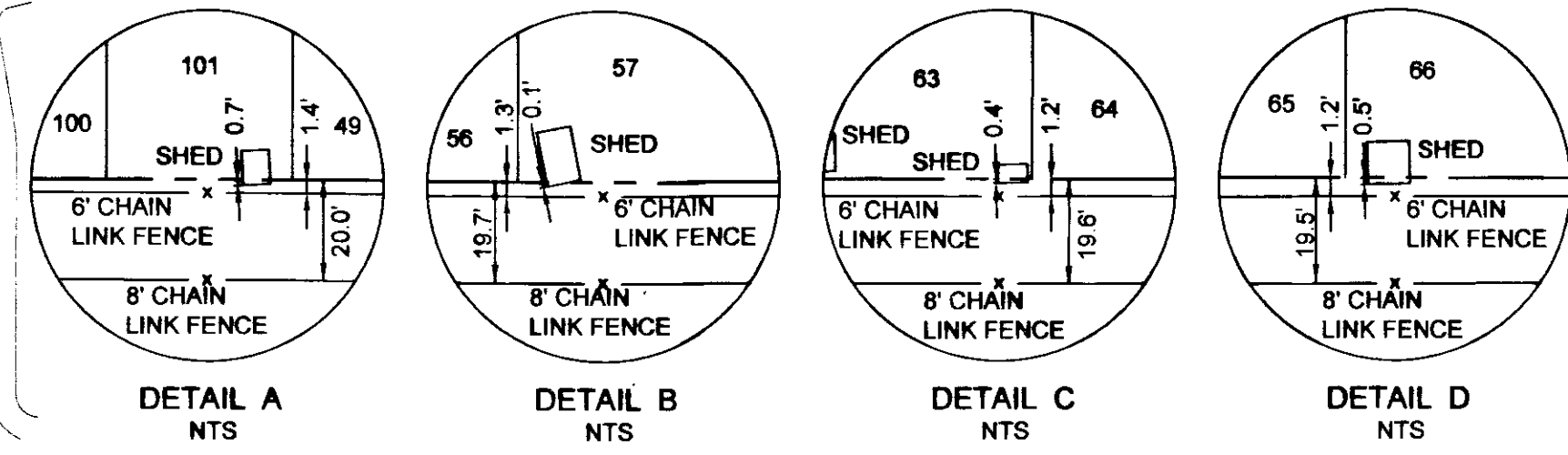
VIRGINIA: WILLIAMSBURG/JAMES CITY COUNTY
IN THE CLERK'S OFFICE OF THE CIRCUIT COURT OF THE CITY/COUNTY OF VIRGINIA ON THIS 25TH DAY OF November 2013, THIS PLAT WAS RECEIVED AND ADMITTED TO RECORD IN MAP BOOK AT PAGE AT 10:08 AM as INST 130026366
TESTE: BETTY B. WOOLPERT, CLERK by: *Patrick W. Beale, Deputy Clerk*
CLERK



CURVE TABLE					
CURVE	RADIUS	ARC	DELTA	CHORD BEARING	CHORD LENGTH
C1	416.70'	143.27'	19°42'00"	S15°53'22"W	142.57'
C4	1028.62'	214.83'	11°57'58"	N28°30'51"E	214.44'
C5	717.79'	296.70'	23°41'00"	N36°50'02"E	294.59'
C6	729.36'	131.65'	10°20'30"	N43°30'16"E	131.47'
C7	936.03'	285.76'	17°29'30"	N29°35'16"E	284.65'
C8	1809.95'	119.95'	03°47'50"	N18°56'36"E	119.93'

LINE TABLE		
LINE	BEARING	DISTANCE
L1	N17°02'42"E	177.01'

30 Large Plat(s) Recorded herewith as # 130026366



LEGEND

- IRON PIN FOUND
- IRON PIPE FOUND
- T-BAR FOUND
- NAIL FOUND
- CONCRETE MONUMENT FOUND
- MONUMENT SET
- IRON PIN SET

--- BOUNDARY LINE
 - - - TIE LINE
 - - - CITY/COUNTY LINE
 - - - RIGHT OF WAY LINE
 - - - EASEMENT LINE
 - - - ADJOINER LINE
 - - - EXIST. RAILROAD TRACKS
 - - - EDGE OF WOODS

0 200 400 600
 GRAPHIC SCALE IN FEET

BOUNDARY SURVEY
 OF PROPERTY OF
UNITED STATES OF AMERICA
JOINT BASE LANGLEY-EUSTIS (JBLE)
 NEWPORT NEWS TAX PARCELS 047000100, 047000102 & 048000101
 AND
 JAMES CITY COUNTY TAX PARCEL 0622010001
 NEWPORT NEWS AND JAMES CITY COUNTY, VIRGINIA

DES. N/A JOB NO. 71874
 DRN. PP SCALE 1" = 200'
 CKD. JGB DATE 4/29/2013
 SHEET NO. 6 OF 30
 FILE NO. 71874_plat.dwg

WOOLPERT
 DESIGN | GEOGRAPHICAL | INFRASTRUCTURE
 676 INDEPENDENCE PARKWAY
 SUITE 100
 CHESAPEAKE, VA 23320-5218
 TEL: 757.549.3549
 FAX: 757.549.3540

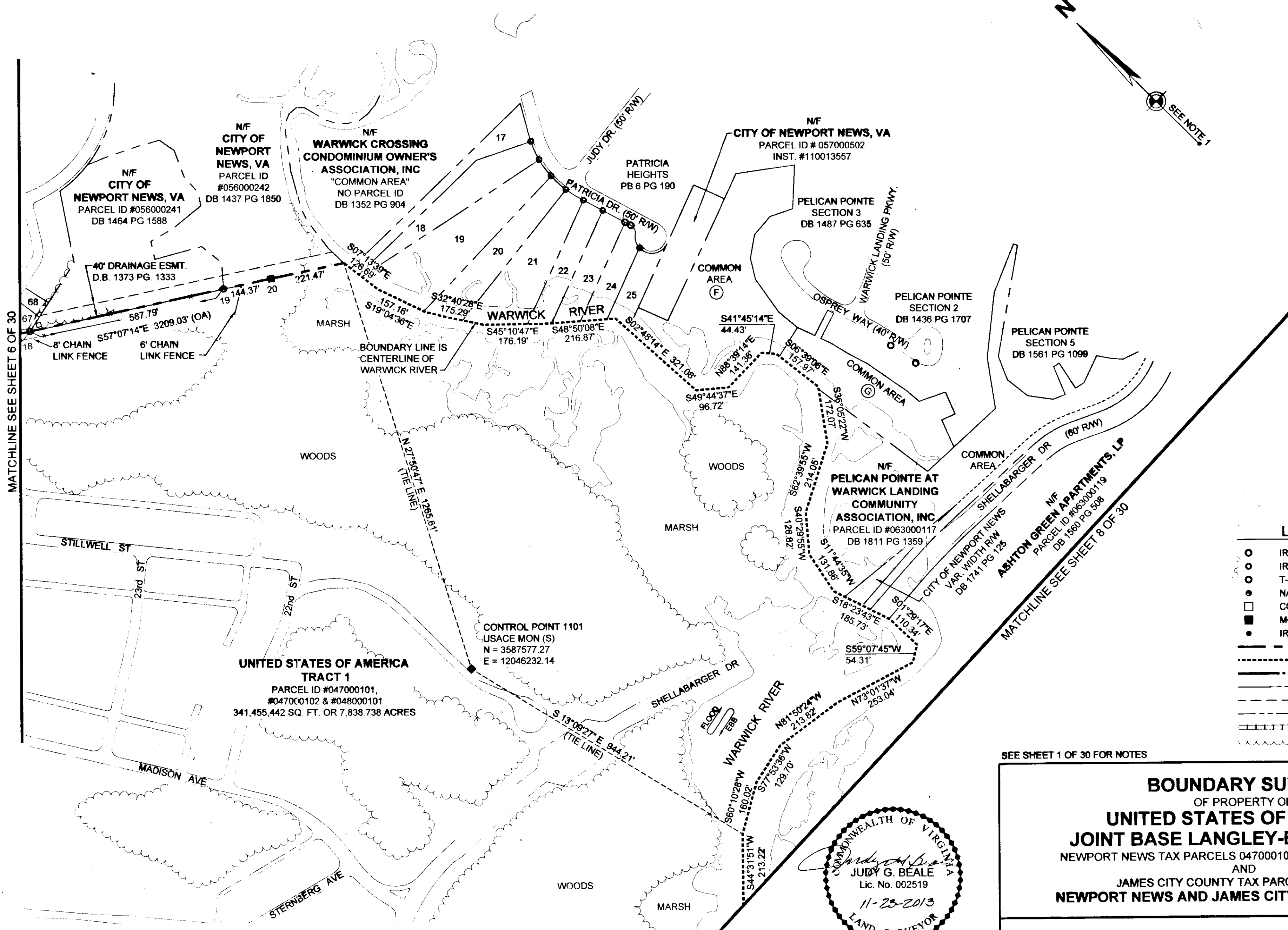
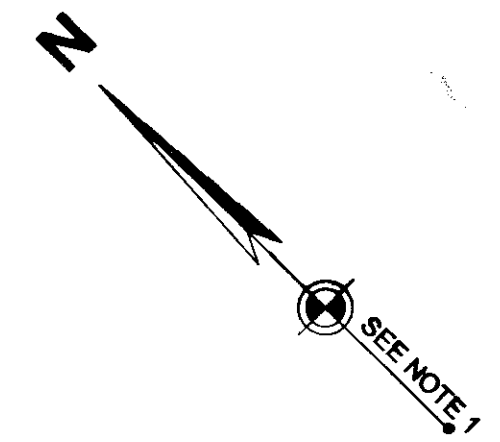
MATCHLINE SEE SHEET 29 OF 30

MATCHLINE SEE SHEET 7 OF 30

MATCHLINE SEE SHEET 30 OF 30

MATCHLINE SEE SHEET 5 OF 30

30 Large (Small Plats) Recorded
herewith as # 130026366

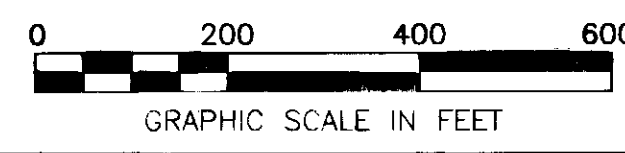



LEGEND

○	IRON PIN FOUND
○	IRON PIPE FOUND
○	T-BAR FOUND
○	NAIL FOUND
□	CONCRETE MONUMENT FOUND
■	MONUMENT SET
●	IRON PIN SET
---	BOUNDARY LINE
---	TIE LINE
---	CITY/COUNTY LINE
---	RIGHT OF WAY LINE
---	EASEMENT LINE
---	ADJOINER LINE
---	EXIST. RAILROAD TRACKS
---	EDGE OF WOODS

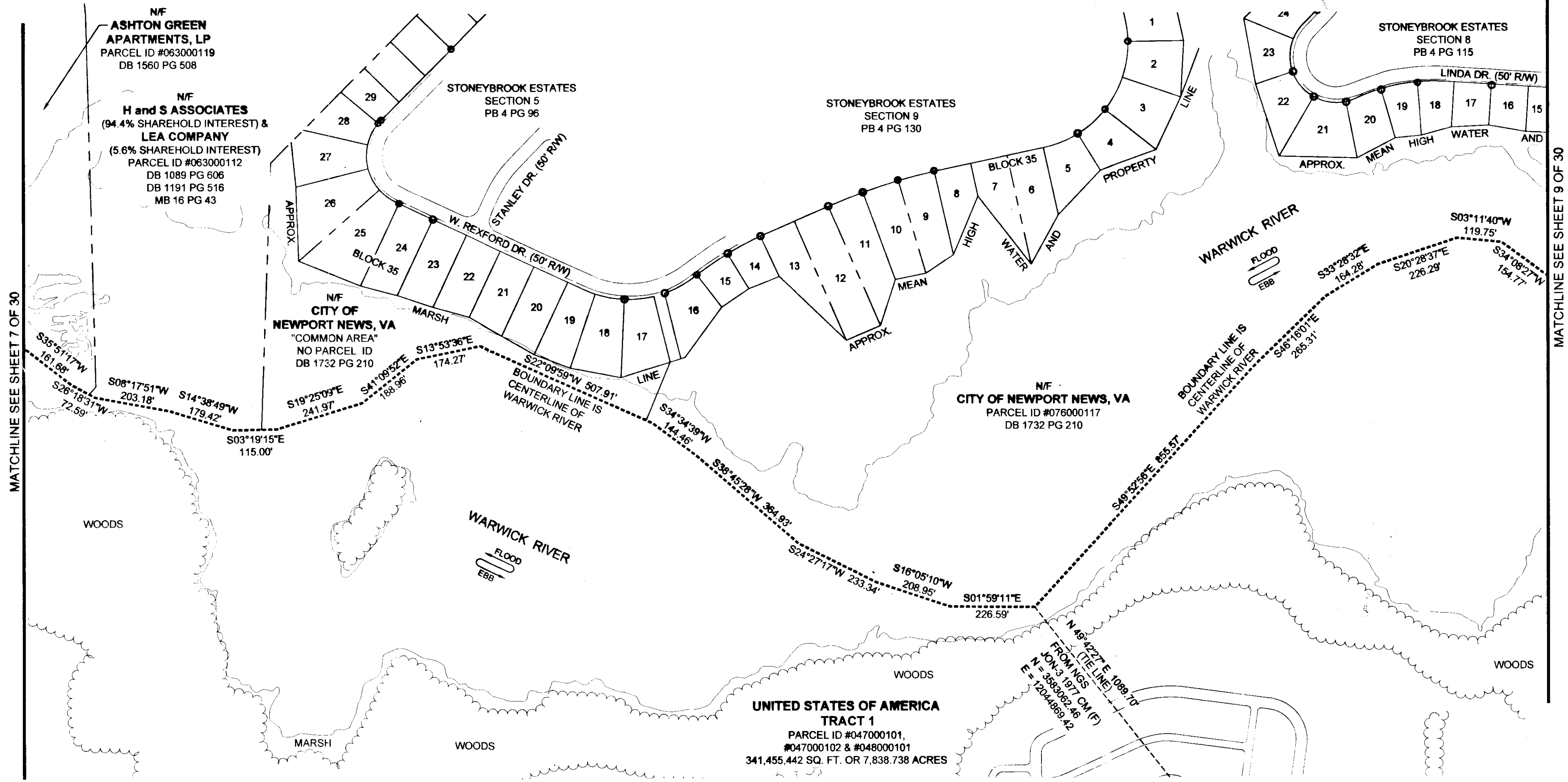
SEE SHEET 1 OF 30 FOR NOTES

BOUNDARY SURVEY
OF PROPERTY OF
UNITED STATES OF AMERICA
JOINT BASE LANGLEY-EUSTIS (JBLE)
NEWPORT NEWS TAX PARCELS 047000100, 047000102 & 048000101
AND
JAMES CITY COUNTY TAX PARCEL 0622010001
NEWPORT NEWS AND JAMES CITY COUNTY, VIRGINIA



VIRGINIA: WILLIAMSBURG/JAMES CITY COUNTY
IN THE CLERK'S OFFICE OF THE CIRCUIT COURT OF THE CITY/COUNTY OF VIRGINIA ON THIS 25TH DAY OF November 2013, THIS PLAT WAS RECEIVED AND ADMITTED TO RECORD IN MAP BOOK _____ AT PAGE _____ AT 10:05 AM as Inst 130026366
TESTE: **STEVE G. WOOLPERT, CLERK** by: *Judith H. Hulse, Deputy Clerk*
CLERK

	676 INDEPENDENCE PARKWAY SUITE 100 CHESAPEAKE, VA 23320-5218 TEL: 757.549.3549 FAX: 757.549.3540	DES. N/A	JOB NO. 71874
		DRN. PP	SCALE 1" = 200'
		CKD. JGB	DATE 4/29/2013
		SHEET NO. 7	OF 30
		FILE NO. 71874	plat.dwg



MATCHLINE SEE SHEET 7 OF 30

MATCHLINE SEE SHEET 9 OF 30

N/F
ASHTON GREEN APARTMENTS, LP
PARCEL ID #063000119
DB 1560 PG 508

N/F
H and S ASSOCIATES (94.4% SHAREHOLD INTEREST) & LEA COMPANY (5.6% SHAREHOLD INTEREST)
PARCEL ID #063000112
DB 1089 PG 606
DB 1191 PG 516
MB 16 PG 43

STONEYBROOK ESTATES SECTION 5
PB 4 PG 96

STONEYBROOK ESTATES SECTION 9
PB 4 PG 130

STONEYBROOK ESTATES SECTION 8
PB 4 PG 115

N/F
CITY OF NEWPORT NEWS, VA
"COMMON AREA"
NO PARCEL ID
DB 1732 PG 210

N/F
CITY OF NEWPORT NEWS, VA
PARCEL ID #076000117
DB 1732 PG 210

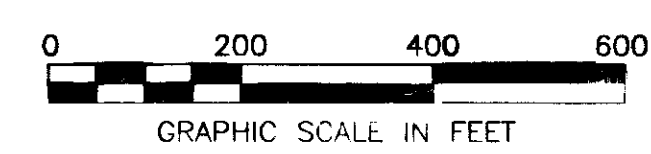

UNITED STATES OF AMERICA TRACT 1
PARCEL ID #047000101, #047000102 & #048000101
341,455,442 SQ. FT. OR 7,838,738 ACRES

30 Large/Small Plats Recorded
herein as of 130026366

VIRGINIA: IN THE CLERK'S OFFICE OF THE CIRCUIT COURT OF THE CITY/COUNTY OF WILLIAMSBURG/JAMES CITY COUNTY VIRGINIA ON THIS 25TH DAY OF November 2013, THIS PLAT WAS RECEIVED AND ADMITTED TO RECORD IN MAP BOOK _____ AT PAGE _____ AT 10:08 AM as in 130026366
TESTE: *Antony S. Woolpert, Clerk*
by: *Sabreek Ufford, Deputy Clerk*
CLERK

LEGEND

○	IRON PIN FOUND
○	IRON PIPE FOUND
○	T-BAR FOUND
●	NAIL FOUND
□	CONCRETE MONUMENT FOUND
■	MONUMENT SET
•	IRON PIN SET
---	BOUNDARY LINE
- - - -	TIE LINE
- · - · -	CITY/COUNTY LINE
- - - -	RIGHT OF WAY LINE
- · - · -	EASEMENT LINE
- - - -	ADJOINER LINE
	EXIST. RAILROAD TRACKS
~~~~~	EDGE OF WOODS



SEE SHEET 1 OF 30 FOR NOTES

**BOUNDARY SURVEY**  
OF PROPERTY OF  
**UNITED STATES OF AMERICA**  
**JOINT BASE LANGLEY-EUSTIS (JBLE)**  
NEWPORT NEWS TAX PARCELS 047000100, 047000102 & 048000101  
AND  
JAMES CITY COUNTY TAX PARCEL 0622010001  
**NEWPORT NEWS AND JAMES CITY COUNTY, VIRGINIA**

---

DES. N/A JOB NO. 71874  
DRN. PP SCALE 1" = 200'  
CKD. JGB DATE 4/29/2013

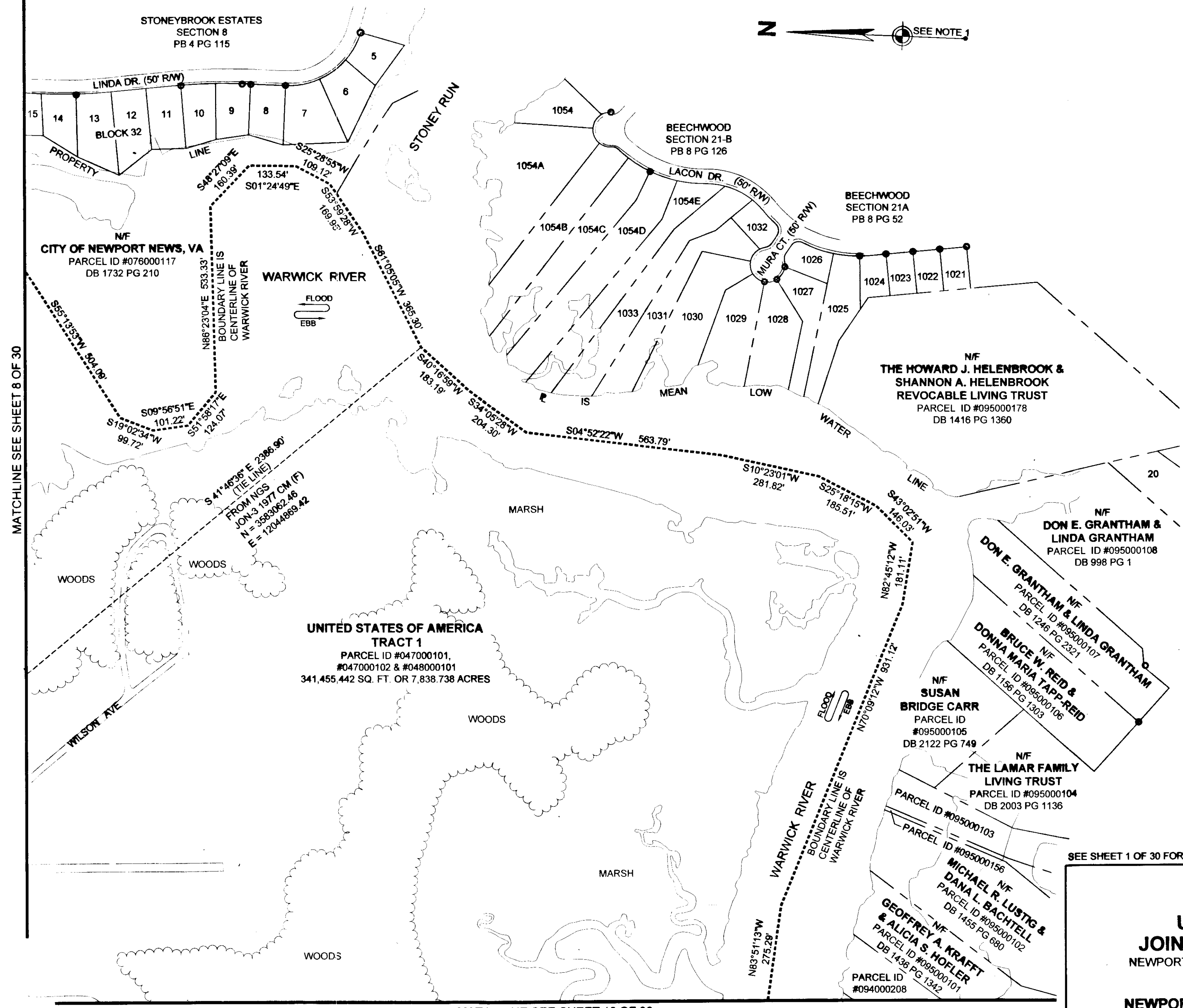


---

**WOOLPERT**  
DESIGN | GEOSPATIAL | INFRASTRUCTURE  
676 INDEPENDENCE PARKWAY  
SUITE 100  
CHESAPEAKE, VA 23320-5218  
TEL: 757.549.3549  
FAX: 757.549.3540

---

SHEET NO. 8 OF 30  
FILE NO. 71874_plat.dwg





MATCHLINE SEE SHEET 8 OF 30

MATCHLINE SEE SHEET 10 OF 30

**LEGEND**

○	IRON PIN FOUND
○	IRON PIPE FOUND
○	T-BAR FOUND
○	NAIL FOUND
□	CONCRETE MONUMENT FOUND
■	MONUMENT SET
●	IRON PIN SET
---	BOUNDARY LINE
----	TIE LINE
----	CITY/COUNTY LINE
----	RIGHT OF WAY LINE
----	EASEMENT LINE
----	ADJOINER LINE
----	EXIST. RAILROAD TRACKS
~~~~~	EDGE OF WOODS

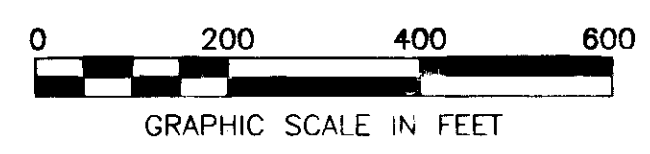
SEE SHEET 1 OF 30 FOR NOTES

BOUNDARY SURVEY
OF PROPERTY OF
UNITED STATES OF AMERICA
JOINT BASE LANGLEY-EUSTIS (JBLE)
NEWPORT NEWS TAX PARCELS 047000100, 047000102 & 048000101
AND
JAMES CITY COUNTY TAX PARCEL 0622010001
NEWPORT NEWS AND JAMES CITY COUNTY, VIRGINIA

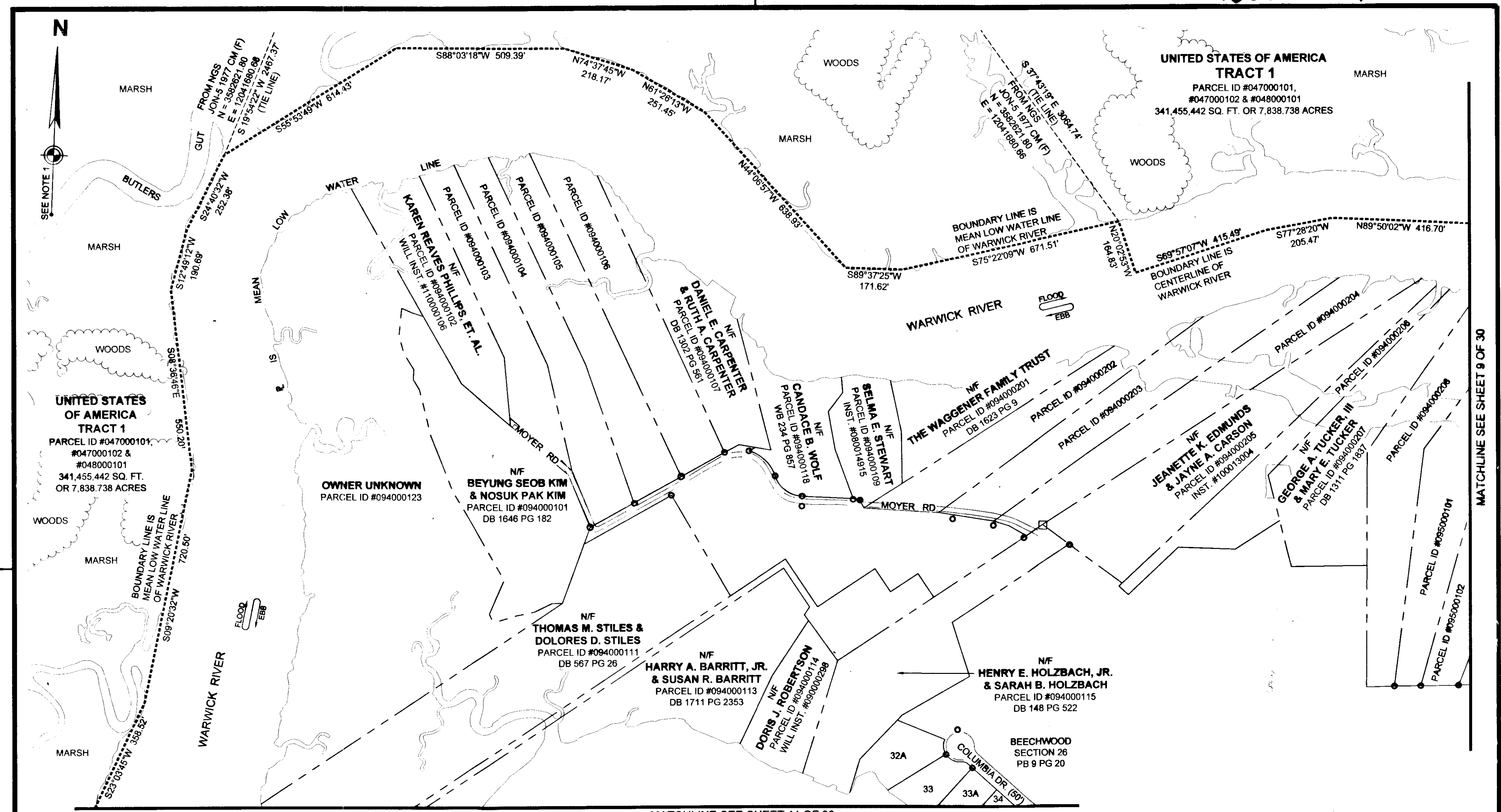
	676 INDEPENDENCE PARKWAY SUITE 100 CHESAPEAKE, VA 23320-5218 TEL: 757.549.3549 FAX: 757.549.3540	DES. N/A JOB NO. 71874
		DRN. PP SCALE 1" = 200'
		CKD. JGB DATE 4/29/2013
		SHEET NO. 9 OF 30

FILE NO. 71874_plat.dwg

VIRGINIA: WILLIAMSBURG/JAMES CITY COUNTY
IN THE CLERK'S OFFICE OF THE CIRCUIT COURT OF THE CITY/COUNTY OF VIRGINIA ON THIS 25TH DAY OF November, 2013, THIS PLAT WAS RECEIVED AND ADMITTED TO RECORD IN MAP BOOK _____ AT PAGE _____ AT 10:08 AM on INST 130026366
TESTE: BETTY E. WOOLPERT, CLERK by: Patrick W. Winters, Deputy Clerk
30 Large/Small Plat(s) Recorded herewith as # 130026366



130026366



SEE NOTE 1

UNITED STATES OF AMERICA TRACT 1
 PARCEL ID #047000101, #047000102 & #048000101
 341,455.442 SQ. FT. OR 7,838.738 ACRES

UNITED STATES OF AMERICA TRACT 1
 PARCEL ID #047000101, #047000102 & #048000101
 341,455.442 SQ. FT. OR 7,838.738 ACRES

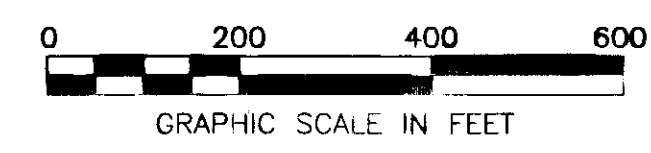

MATCHLINE SEE SHEET 9 OF 30

MATCHLINE SEE SHEET 11 OF 30

30 Large 3x4 1/2 Plat(s) Recorded
 hereon as 130026366

VIRGINIA: IN THE CLERK'S OFFICE OF THE CIRCUIT COURT OF THE CITY/COUNTY OF WILLIAMSBURG/JAMES CITY COUNTY VIRGINIA ON THIS 25th DAY OF November 2013, THIS PLAT WAS RECEIVED AND ADMITTED TO RECORD IN MAP BOOK AT PAGE AT 10:08 AM on Inst 130026366
 TESTE: **STEVE S. WOOLPERT, CLERK** by: *Patrick Wardlaw, Deputy Clerk*
 CLERK

- LEGEND**
- IRON PIN FOUND
 - ◐ IRON PIPE FOUND
 - ⊕ T-BAR FOUND
 - NAIL FOUND
 - CONCRETE MONUMENT FOUND
 - MONUMENT SET
 - IRON PIN SET
- BOUNDARY LINE
 - TIE LINE
 - CITY/COUNTY LINE
 - RIGHT OF WAY LINE
 - EASEMENT LINE
 - ADJOINER LINE
 - EXIST. RAILROAD TRACKS
 - EDGE OF WOODS



SEE SHEET 1 OF 30 FOR NOTES

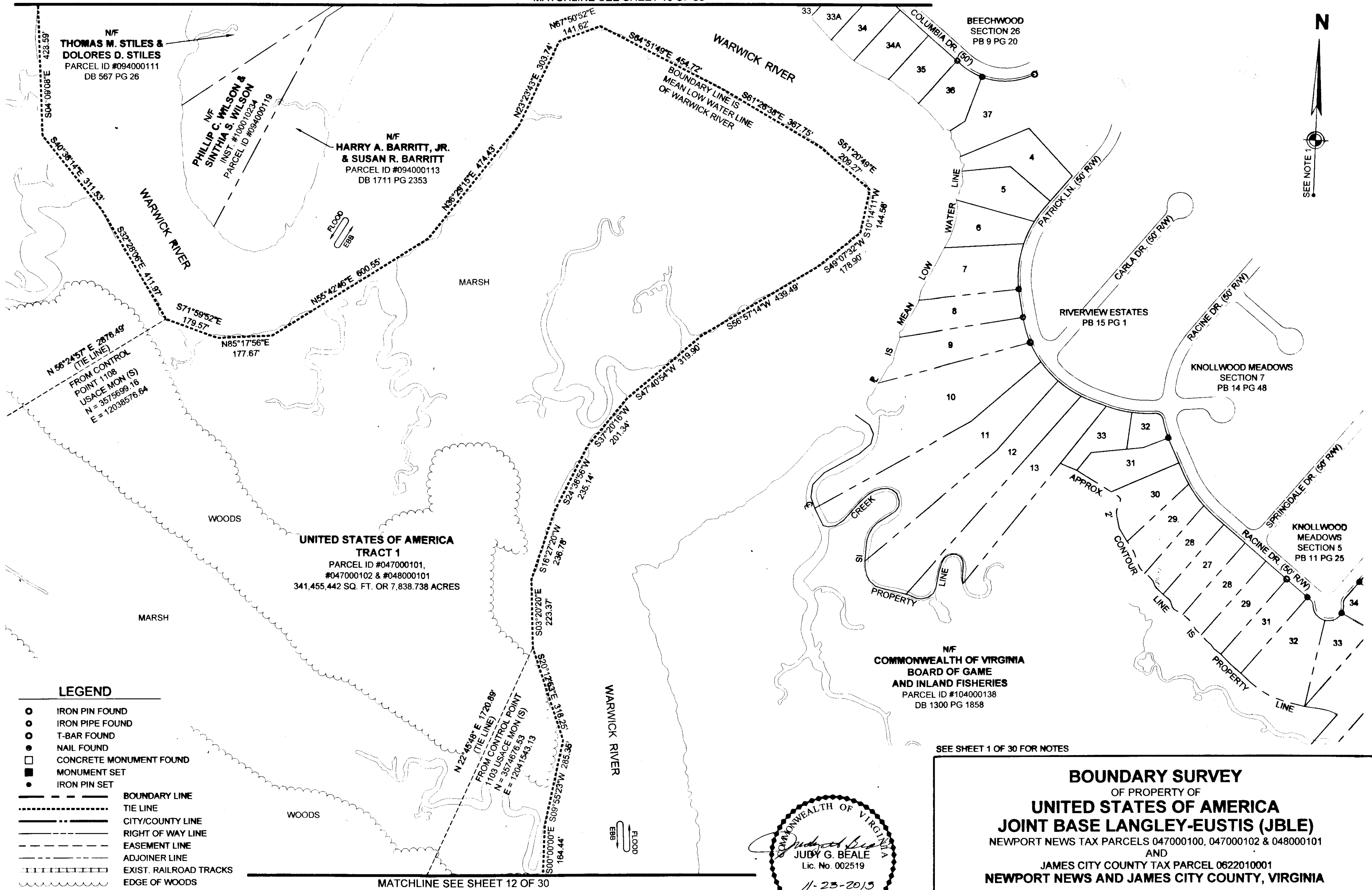
BOUNDARY SURVEY
 OF PROPERTY OF
UNITED STATES OF AMERICA
JOINT BASE LANGLEY-EUSTIS (JBLE)
 NEWPORT NEWS TAX PARCELS 047000100, 047000102 & 048000101
 AND
 JAMES CITY COUNTY TAX PARCEL 0622010001
 NEWPORT NEWS AND JAMES CITY COUNTY, VIRGINIA

WOOLPERT
 DESIGN | GEOGRAPHICAL | INFRASTRUCTURE

676 INDEPENDENCE PARKWAY
 SUITE 100
 CHESAPEAKE, VA 23320-5218
 TEL: 757.549.3549
 FAX: 757.549.3540

DES. N/A JOB NO. 71874
 DRN. PP SCALE 1" = 200'
 CKD. JGB DATE 4/29/2013
 SHEET NO. 10 OF 30
 FILE NO. 71874_plat.dwg

MATCHLINE SEE SHEET 10 OF 30




LEGEND

- IRON PIN FOUND
 - IRON PIPE FOUND
 - T-BAR FOUND
 - NAIL FOUND
 - CONCRETE MONUMENT FOUND
 - MONUMENT SET
 - IRON PIN SET
- BOUNDARY LINE
 - - - TIE LINE
 - · - · - CITY/COUNTY LINE
 - · - · - RIGHT OF WAY LINE
 - · - · - EASEMENT LINE
 - · - · - ADJOINER LINE
 - · - · - EXIST. RAILROAD TRACKS
 - ~~~~~ EDGE OF WOODS

MATCHLINE SEE SHEET 12 OF 30

SEE SHEET 1 OF 30 FOR NOTES



BOUNDARY SURVEY
OF PROPERTY OF
UNITED STATES OF AMERICA
JOINT BASE LANGLEY-EUSTIS (JBLE)
NEWPORT NEWS TAX PARCELS 047000100, 047000102 & 048000101
AND
JAMES CITY COUNTY TAX PARCEL 0622010001
NEWPORT NEWS AND JAMES CITY COUNTY, VIRGINIA

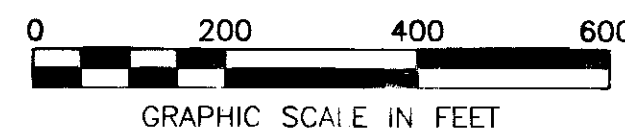
DES. N/A JOB NO. 71874
DRN. PP SCALE 1" = 200'
CKD. JGB DATE 4/29/2013

SHEET NO. 11 OF 30
FILE NO. 71874_plat.dwg

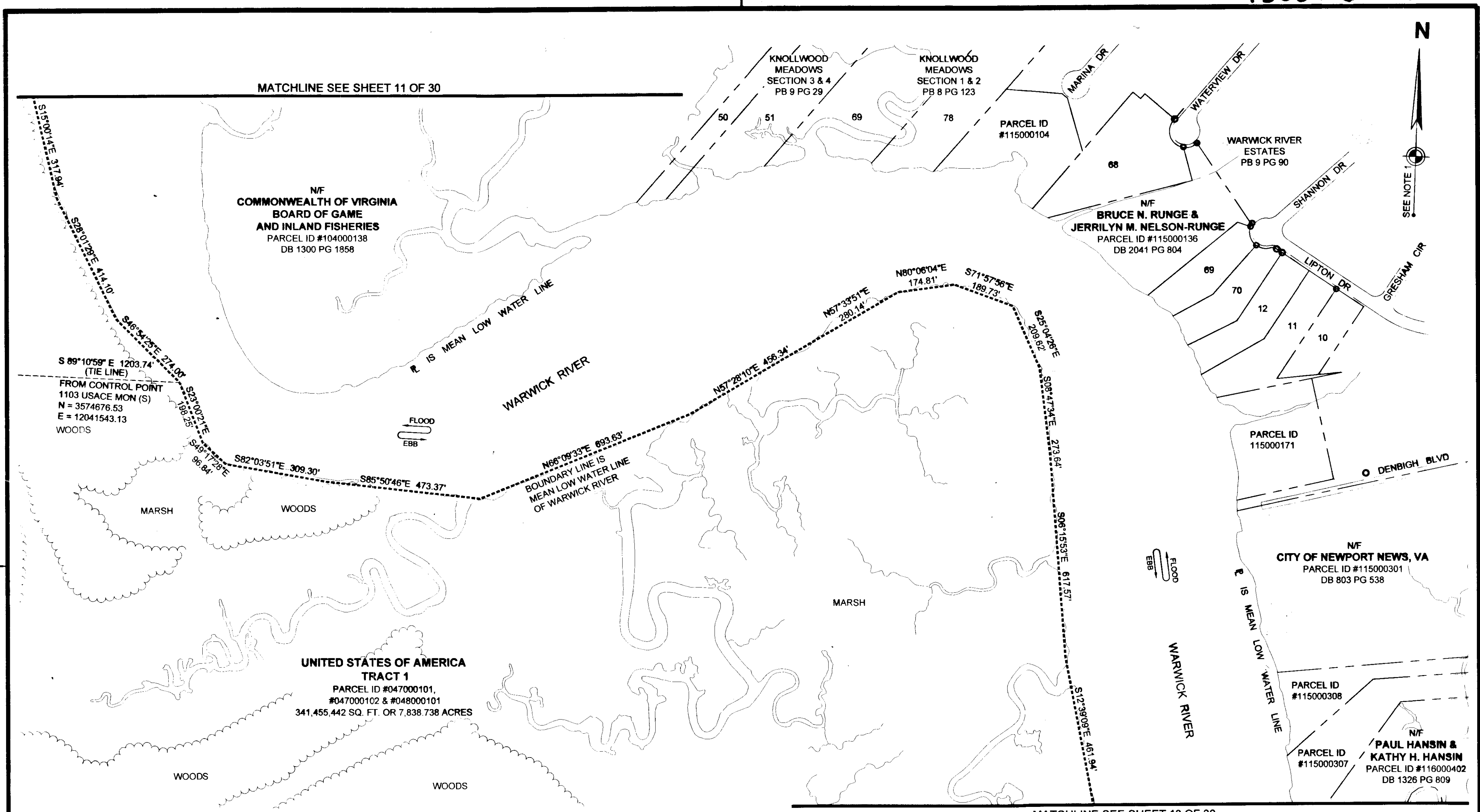
VIRGINIA:
IN THE CLERK'S OFFICE OF THE CIRCUIT COURT OF THE CITY/COUNTY OF WILLIAMSBURG/JAMES CITY COUNTY
VIRGINIA ON THIS 26th DAY OF November, 2013, THIS PLAT WAS RECEIVED AND ADMITTED TO
RECORD IN MAP BOOK AT PAGE AT 10:08 AM as Inst 130026366

30 Large 11x17 Plat(s) Recorded
herewith as a 130026366

TESTE: DESY & WOOLPERT, CLERK by: Judith A. ...
CLERK



130026366



MATCHLINE SEE SHEET 11 OF 30

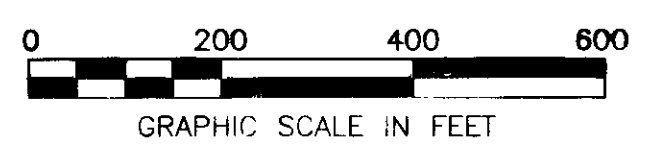

MATCHLINE SEE SHEET 13 OF 30

SEE SHEET 1 OF 30 FOR NOTES

30 Large (6x9) Plat(s) Recorded
herein as 130026366

VIRGINIA:
IN THE CLERK'S OFFICE OF THE CIRCUIT COURT OF THE CITY/COUNTY OF WILLIAMSBURG/JAMES CITY COUNTY
VIRGINIA ON THIS 29th DAY OF November, 2013, THIS PLAT WAS RECEIVED AND ADMITTED TO
RECORD IN MAP BOOK _____ AT PAGE _____ AT 10:08 AM on 11/29/13 130026366
TESTE: SETH E. WOOLPERT, CLERK by: Patrick H. Hensley, Deputy Clerk
CLERK

- LEGEND**
- IRON PIN FOUND
 - IRON PIPE FOUND
 - T-BAR FOUND
 - NAIL FOUND
 - CONCRETE MONUMENT FOUND
 - MONUMENT SET
 - IRON PIN SET
- BOUNDARY LINE
 - - - TIE LINE
 - CITY/COUNTY LINE
 - - - RIGHT OF WAY LINE
 - - - EASEMENT LINE
 - - - ADJOINER LINE
 - EXIST. RAILROAD TRACKS
 - ~ ~ ~ EDGE OF WOODS

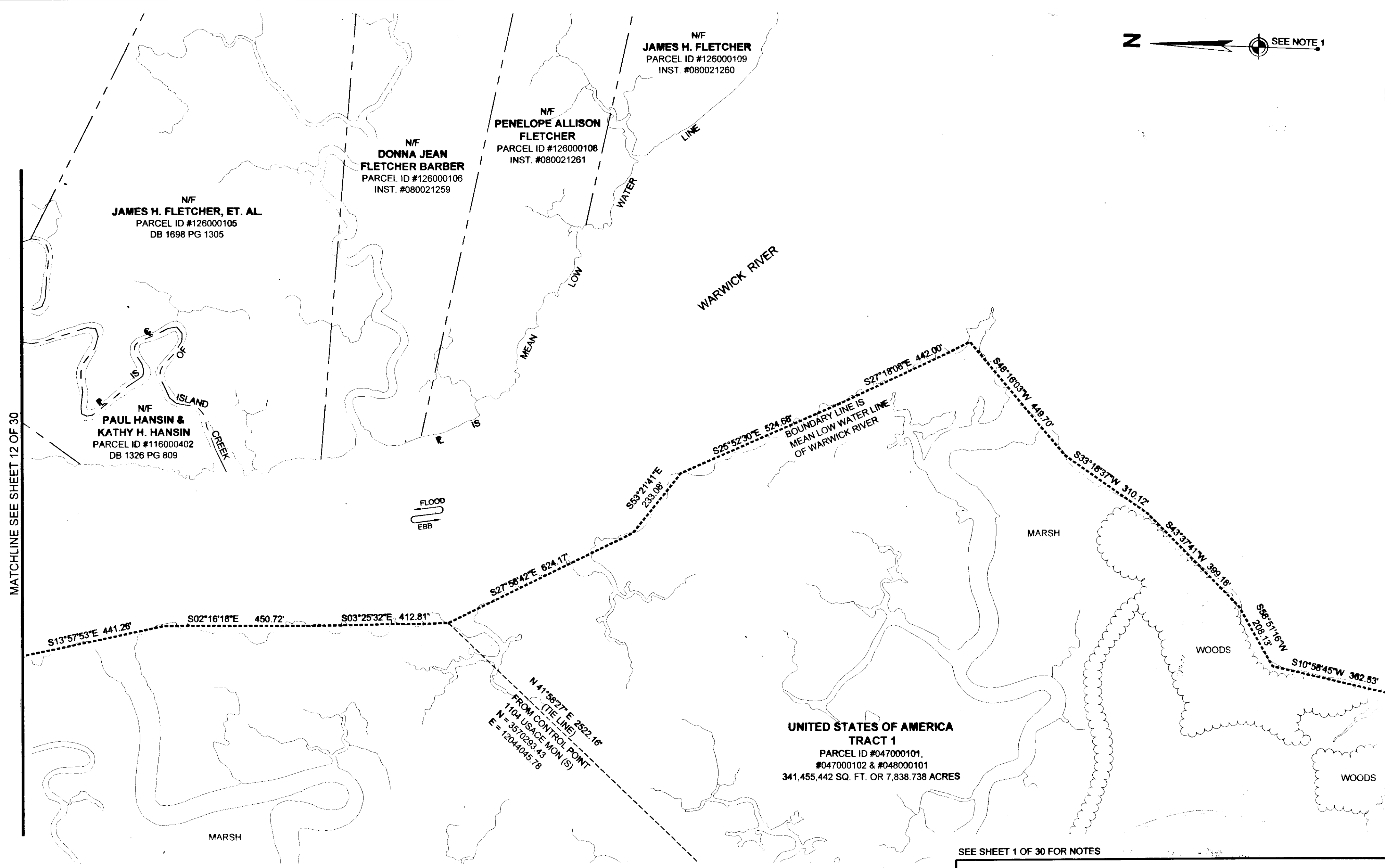



BOUNDARY SURVEY
OF PROPERTY OF
UNITED STATES OF AMERICA
JOINT BASE LANGLEY-EUSTIS (JBLE)
NEWPORT NEWS TAX PARCELS 047000100, 047000102 & 048000101
AND
JAMES CITY COUNTY TAX PARCEL 0622010001
NEWPORT NEWS AND JAMES CITY COUNTY, VIRGINIA

DES. N/A	JOB NO. 71874
DRN. PP	SCALE 1" = 200'
CKD. JGB	DATE 4/29/2013
SHEET NO. 12 OF 30	
FILE NO. 71874_plat.dwg	

WOOLPERT
DESIGN | OCCUPANTIAL | INFRASTRUCTURE
676 INDEPENDENCE PARKWAY
SUITE 100
CHESAPEAKE, VA 23320-5218
TEL: 757.549.3549
FAX: 757.549.3540

130026366



MATCHLINE SEE SHEET 12 OF 30

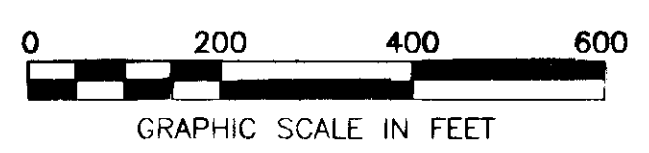

MATCHLINE SEE SHEET 14 OF 30

UNITED STATES OF AMERICA
TRACT 1
PARCEL ID #047000101,
#047000102 & #048000101
341,455,442 SQ. FT. OR 7,838.738 ACRES

SEE SHEET 1 OF 30 FOR NOTES

LEGEND

- IRON PIN FOUND
 - IRON PIPE FOUND
 - T-BAR FOUND
 - NAIL FOUND
 - CONCRETE MONUMENT FOUND
 - MONUMENT SET
 - IRON PIN SET
- BOUNDARY LINE
 - TIE LINE
 - CITY/COUNTY LINE
 - RIGHT OF WAY LINE
 - EASEMENT LINE
 - ADJOINER LINE
 - EXIST. RAILROAD TRACKS
 - EDGE OF WOODS



30 Large (Small Plat) Recorded
herein as 130026366


VIRGINIA:
IN THE CLERK'S OFFICE OF THE CIRCUIT COURT OF THE CITY/COUNTY OF WILLIAMSBURG/JAMES CITY COUNTY
VIRGINIA ON THIS 25TH DAY OF November, 2013, THIS PLAT WAS RECEIVED AND ADMITTED TO
RECORD IN MAP BOOK _____ AT PAGE _____ AT 10:08 AM as Inst. 130026366
TESTE: Betsy B. Woolridge, Clerk by Patrick Upmeyer, Deputy Clerk
CLERK

BOUNDARY SURVEY
OF PROPERTY OF
UNITED STATES OF AMERICA
JOINT BASE LANGLEY-EUSTIS (JBLE)
NEWPORT NEWS TAX PARCELS 047000100, 047000102 & 048000101
AND
JAMES CITY COUNTY TAX PARCEL 0622010001
NEWPORT NEWS AND JAMES CITY COUNTY, VIRGINIA

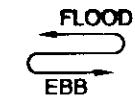
W
WOOLPERT
DESIGN | GEOSPATIAL | INFRASTRUCTURE

676 INDEPENDENCE PARKWAY
SUITE 100
CHESAPEAKE, VA 23320-5218
TEL: 757.549.3549
FAX: 757.549.3540

DES. N/A JOB NO. 71874
DRN. PP SCALE 1" = 200'
CKD. JGB DATE 4/29/2013
SHEET NO. 13 OF 30
FILE NO. 71874_plat.dwg

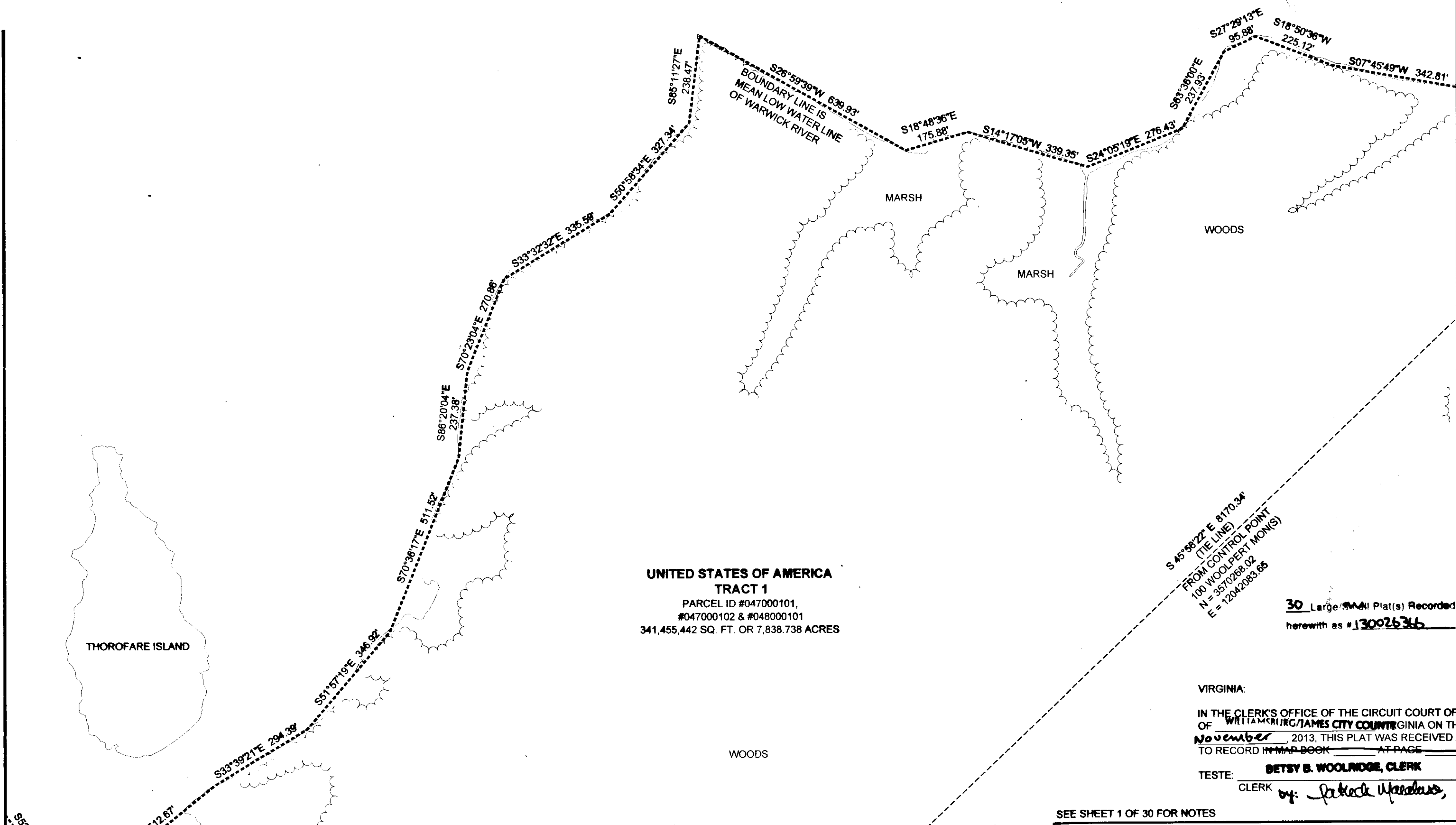


WARWICK RIVER



MATCHLINE SEE SHEET 13 OF 30

MATCHLINE SEE SHEET 15 OF 30



UNITED STATES OF AMERICA TRACT 1
 PARCEL ID #047000101,
 #047000102 & #048000101
 341,455,442 SQ. FT. OR 7,838.738 ACRES

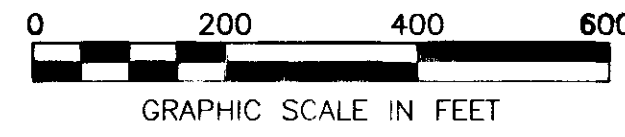

S 45°58'22" E 8170.34'
 (TIE LINE)
 FROM CONTROL POINT
 100 WOOLPERT MON(S)
 N = 3570293.43
 E = 12044045.78

30 Large Small Plat(s) Recorded
 herewith as #130026366

VIRGINIA:
 IN THE CLERK'S OFFICE OF THE CIRCUIT COURT OF THE CITY/COUNTY OF WILLIAMSBURG/JAMES CITY COUNTY VIRGINIA ON THIS 25TH DAY OF November, 2013, THIS PLAT WAS RECEIVED AND ADMITTED TO RECORD IN MAP BOOK _____ AT PAGE _____ AT 10:08 AM.
 TESTE: **BETSY B. WOOLPERT, CLERK**
 CLERK *by: Patrick Meadows, Deputy Clerk*

SEE SHEET 1 OF 30 FOR NOTES

- LEGEND**
- IRON PIN FOUND
 - IRON PIPE FOUND
 - T-BAR FOUND
 - NAIL FOUND
 - CONCRETE MONUMENT FOUND
 - MONUMENT SET
 - IRON PIN SET
 - BOUNDARY LINE
 - - - TIE LINE
 - ==== CITY/COUNTY LINE
 - ==== RIGHT OF WAY LINE
 - EASEMENT LINE
 - ADJOINER LINE
 - ||||| EXIST. RAILROAD TRACKS
 - ~~~~~ EDGE OF WOODS



BOUNDARY SURVEY
 OF PROPERTY OF
UNITED STATES OF AMERICA
JOINT BASE LANGLEY-EUSTIS (JBLE)
 NEWPORT NEWS TAX PARCELS 047000100, 047000102 & 048000101
 AND
 JAMES CITY COUNTY TAX PARCEL 0622010001
NEWPORT NEWS AND JAMES CITY COUNTY, VIRGINIA

DES. N/A JOB NO. 71874
 DRN. PP SCALE 1" = 200'
 CKD. JGB DATE 4/29/2013

SHEET NO. 14 OF 30
 FILE NO. 71874_plat.dwg

WOOLPERT
 DESIGN | OCCUPANTIAL | INFRASTRUCTURE
 676 INDEPENDENCE PARKWAY
 SUITE 100
 CHESAPEAKE, VA 23320-5218
 TEL: 757.549.3549
 FAX: 757.549.3540



WARWICK RIVER
FLOOD
EBB

UNITED STATES OF AMERICA
TRACT 1
PARCEL ID #047000101,
#047000102 & #048000101
341,455,442 SQ. FT. OR 7,838.738 ACRES

30 Large Small Plat(s) Recorded
herewith as #130026366

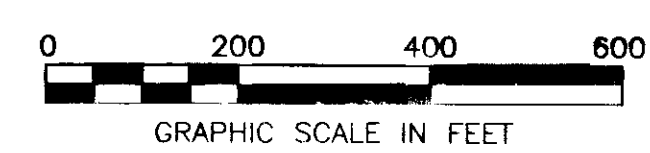

SEE SHEET 1 OF 30 FOR NOTES

MATCHLINE SEE SHEET 14 OF 30

MATCHLINE SEE SHEET 16 OF 30

LEGEND

- IRON PIN FOUND
 - IRON PIPE FOUND
 - T-BAR FOUND
 - NAIL FOUND
 - CONCRETE MONUMENT FOUND
 - MONUMENT SET
 - IRON PIN SET
- BOUNDARY LINE
 - - - TIE LINE
 - - - CITY/COUNTY LINE
 - - - RIGHT OF WAY LINE
 - - - EASEMENT LINE
 - - - ADJOINER LINE
 - - - EXIST. RAILROAD TRACKS
 - - - EDGE OF WOODS



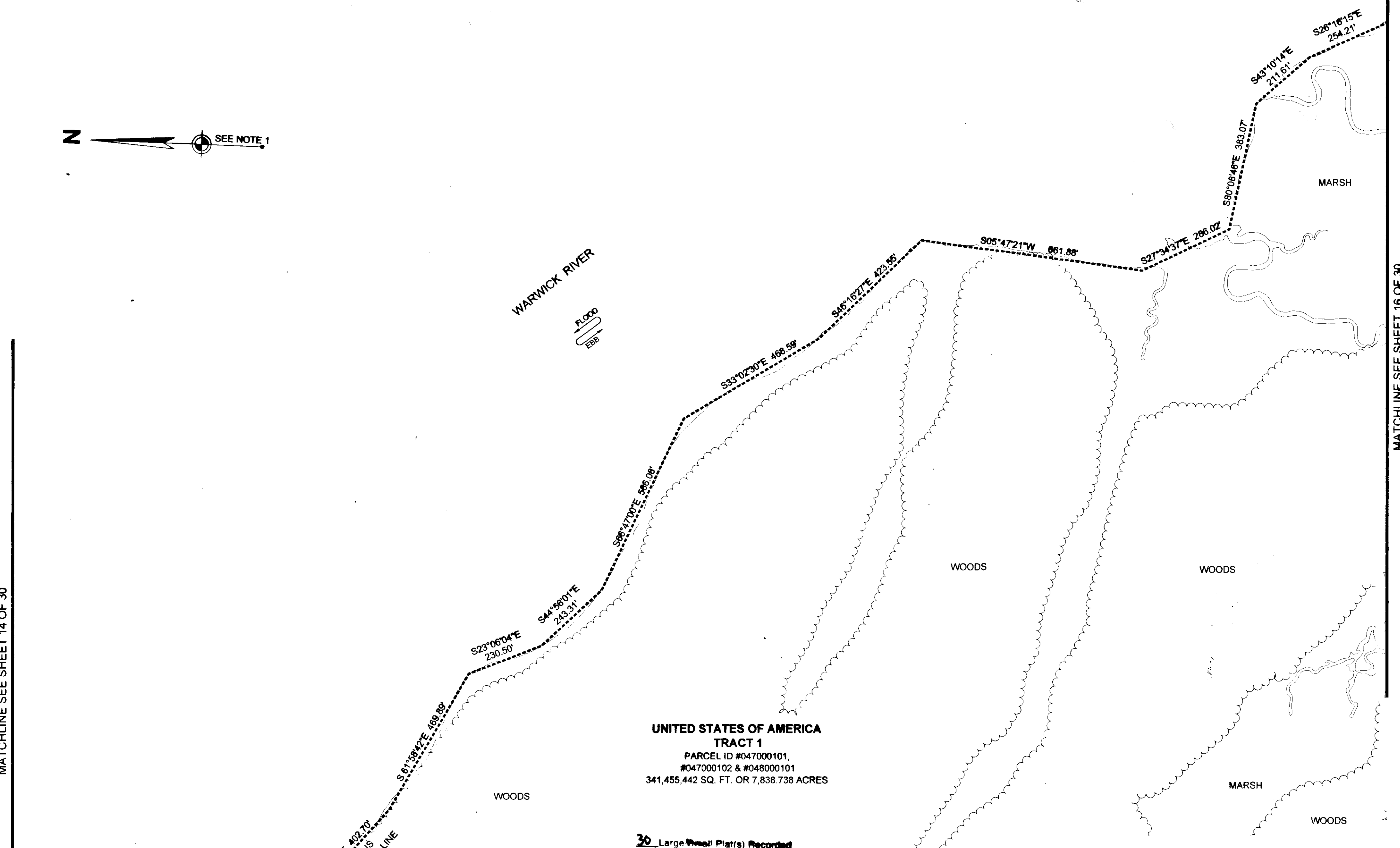
BOUNDARY SURVEY
OF PROPERTY OF
UNITED STATES OF AMERICA
JOINT BASE LANGLEY-EUSTIS (JBLE)
NEWPORT NEWS TAX PARCELS 047000100, 047000102 & 048000101
AND
JAMES CITY COUNTY TAX PARCEL 0622010001
NEWPORT NEWS AND JAMES CITY COUNTY, VIRGINIA

DES. N/A JOB NO. 71874
DRN. PP SCALE 1" = 200'
CKD. JGB DATE 4/29/2013
SHEET NO. 15 OF 30
FILE NO. 71874_plat.dwg

WOOLPERT
676 INDEPENDENCE PARKWAY
SUITE 100
CHESAPEAKE, VA 23320-5218
TEL: 757.549.3549
FAX: 757.549.3540

VIRGINIA:
IN THE CLERK'S OFFICE OF THE CIRCUIT COURT OF THE CITY/COUNTY OF WILLIAMSBURG/JAMES CITY COUNTY
VIRGINIA ON THIS 23RD DAY OF November, 2013, THIS PLAT WAS RECEIVED AND ADMITTED TO
RECORD IN MAP BOOK _____ AT PAGE _____ AT 10:08am as Inst 130026366
TESTE: DETV & WOOLPERT, CLERK by: Patrick W. Mascher, Deputy Clerk
CLERK


S38°48'47"E 531.08'
S14°30'50"W 444.14'
S59°27'35"E 402.10'
BOUNDARY LINE IS
MEAN LOW WATER LINE
OF WARWICK RIVER
S 45°58'22" E 8170.34'
(TIE LINE)
FROM CONTROL POINT
100 WOOLPERT MON(S)
N = 3570268.02
E = 12042083.65



130026366



WARWICK RIVER



WOODS

CURTIS POINT

JAIL CREEK

WOODS

JAIL POINT

JAMES RIVER

UNITED STATES OF AMERICA
TRACT 1
PARCEL ID #047000101,
#047000102 & #048000101
341,455,446 SQ. FT. OR 7,838.738 ACRES

UNITED STATES OF AMERICA
TRACT 1
PARCEL ID #047000101,
#047000102 & #048000101
341,455,442 SQ. FT. OR 7,838.738 ACRES


BOUNDARY LINE IS
MEAN LOW WATER LINE
OF JAMES RIVER



MATCHLINE SEE SHEET 15 OF 30

SEE SHEET 1 OF 30 FOR NOTES


MATCHLINE SEE SHEET 17 OF 30



30 Large Brown Plats Recorded
herewith as # 130026366

LEGEND

- IRON PIN FOUND
 - IRON PIPE FOUND
 - T-BAR FOUND
 - NAIL FOUND
 - CONCRETE MONUMENT FOUND
 - MONUMENT SET
 - IRON PIN SET
- BOUNDARY LINE
 - TIE LINE
 - CITY/COUNTY LINE
 - RIGHT OF WAY LINE
 - EASEMENT LINE
 - ADJOINER LINE
 - EXIST. RAILROAD TRACKS
 - EDGE OF WOODS



BOUNDARY SURVEY
OF PROPERTY OF
UNITED STATES OF AMERICA
JOINT BASE LANGLEY-EUSTIS (JBLE)
NEWPORT NEWS TAX PARCELS 047000100, 047000102 & 048000101
AND
JAMES CITY COUNTY TAX PARCEL 0622010001
NEWPORT NEWS AND JAMES CITY COUNTY, VIRGINIA



676 INDEPENDENCE PARKWAY
SUITE 100
CHESAPEAKE, VA 23320-5218
TEL: 757.549.3549
FAX: 757.549.3540

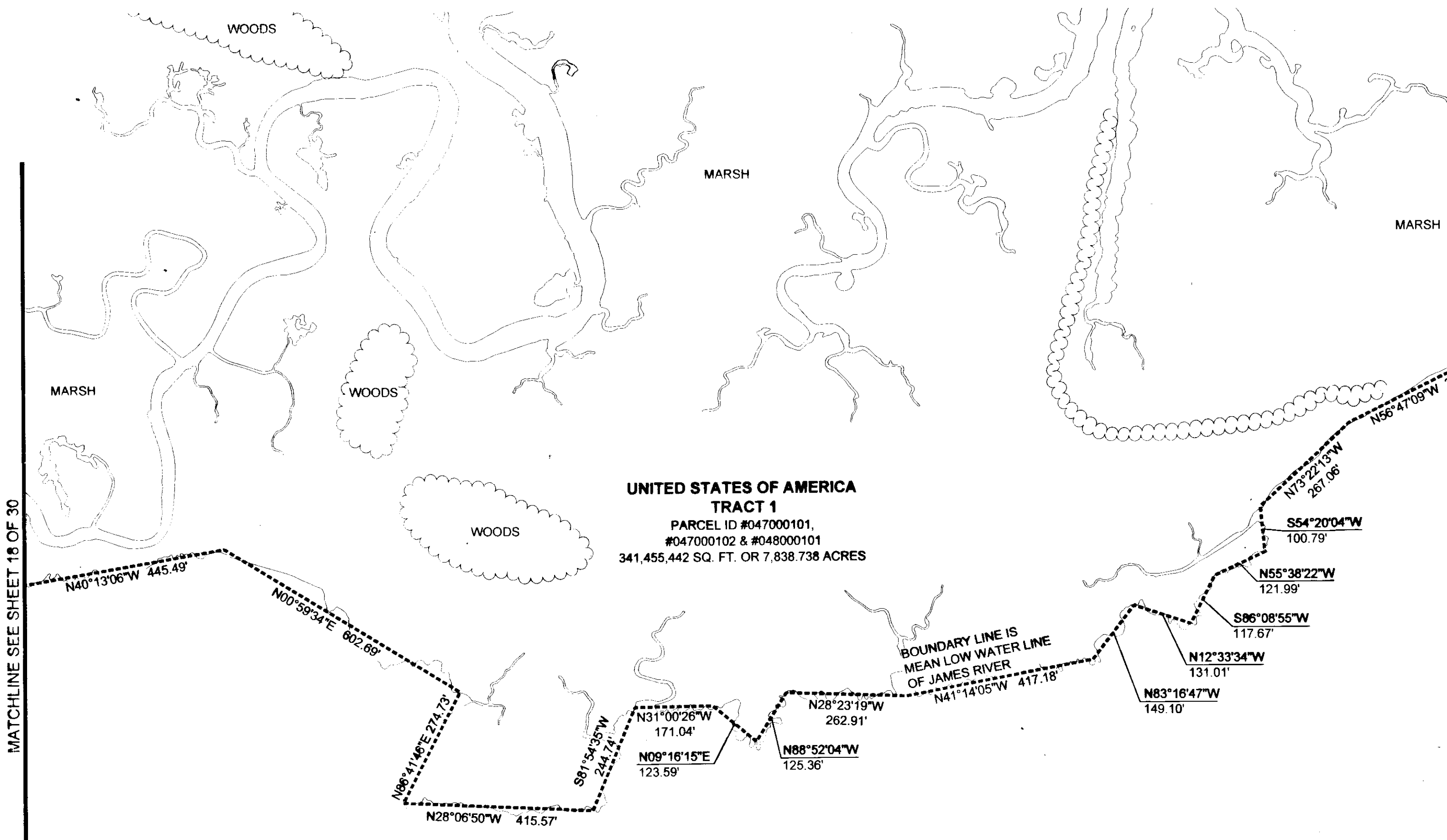

DES. N/A JOB NO. 71874
DRN. PP SCALE 1" = 200'
CKD. JGB DATE 4/29/2013

SHEET NO. 16 OF 30
FILE NO. 71874_plat.dwg

VIRGINIA:

IN THE CLERK'S OFFICE OF THE CIRCUIT COURT OF THE CITY/COUNTY OF WILLIAMSBURG/JAMES CITY COUNTY
VIRGINIA ON THIS 25TH DAY OF November, 2013, THIS PLAT WAS RECEIVED AND ADMITTED TO
RECORD IN MAP BOOK _____ AT PAGE _____ AT 10:08 AM as Inst 130026366

TESTE: **BITTY B. WOOLPERT, CLERK** by: *Fabrizio A. Kraljic, Deputy Clerk*
CLERK

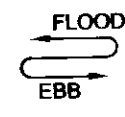


MATCHLINE SEE SHEET 18 OF 30

MATCHLINE SEE SHEET 16 OF 30

**UNITED STATES OF AMERICA
TRACT 1**
PARCEL ID #047000101,
#047000102 & #048000101
341,455,442 SQ. FT. OR 7,838.738 ACRES

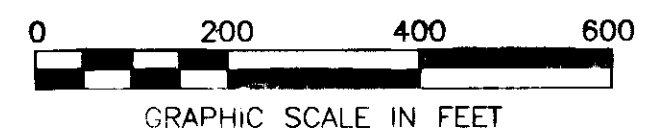

BOUNDARY LINE IS
MEAN LOW WATER LINE
OF JAMES RIVER



JAMES RIVER

LEGEND

- IRON PIN FOUND
- IRON PIPE FOUND
- T-BAR FOUND
- NAIL FOUND
- CONCRETE MONUMENT FOUND
- MONUMENT SET
- IRON PIN SET
- BOUNDARY LINE
- TIE LINE
- CITY/COUNTY LINE
- RIGHT OF WAY LINE
- EASEMENT LINE
- ADJOINER LINE
- EXIST. RAILROAD TRACKS
- EDGE OF WOODS



30 Large 9x11 Plat(s) Recorded
herewith as 130026366

VIRGINIA:
IN THE CLERK'S OFFICE OF THE CIRCUIT COURT OF THE CITY/COUNTY OF WILLIAMSBURG/JAMES CITY COUNTY
VIRGINIA ON THIS 25TH DAY OF November, 2013, THIS PLAT WAS RECEIVED AND ADMITTED TO
RECORD IN MAP BOOK _____ AT PAGE _____ AT 10:08 am as Inst 130026366
TESTE: **DETAV & WOOLPERT CLERK** assisted by: *Patrick A. Praluso, Deputy Clerk*
CLERK

SEE SHEET 1 OF 30 FOR NOTES

BOUNDARY SURVEY
OF PROPERTY OF
UNITED STATES OF AMERICA
JOINT BASE LANGLEY-EUSTIS (JBLE)
NEWPORT NEWS TAX PARCELS 047000100, 047000102 & 048000101
AND
JAMES CITY COUNTY TAX PARCEL 0622010001
NEWPORT NEWS AND JAMES CITY COUNTY, VIRGINIA

DES. N/A	JOB NO. 71874
DRN. PP	SCALE 1" = 200'
CKD. JGB	DATE 4/29/2013
SHEET NO. 17 OF 30	
FILE NO. 71874_plat.dwg	

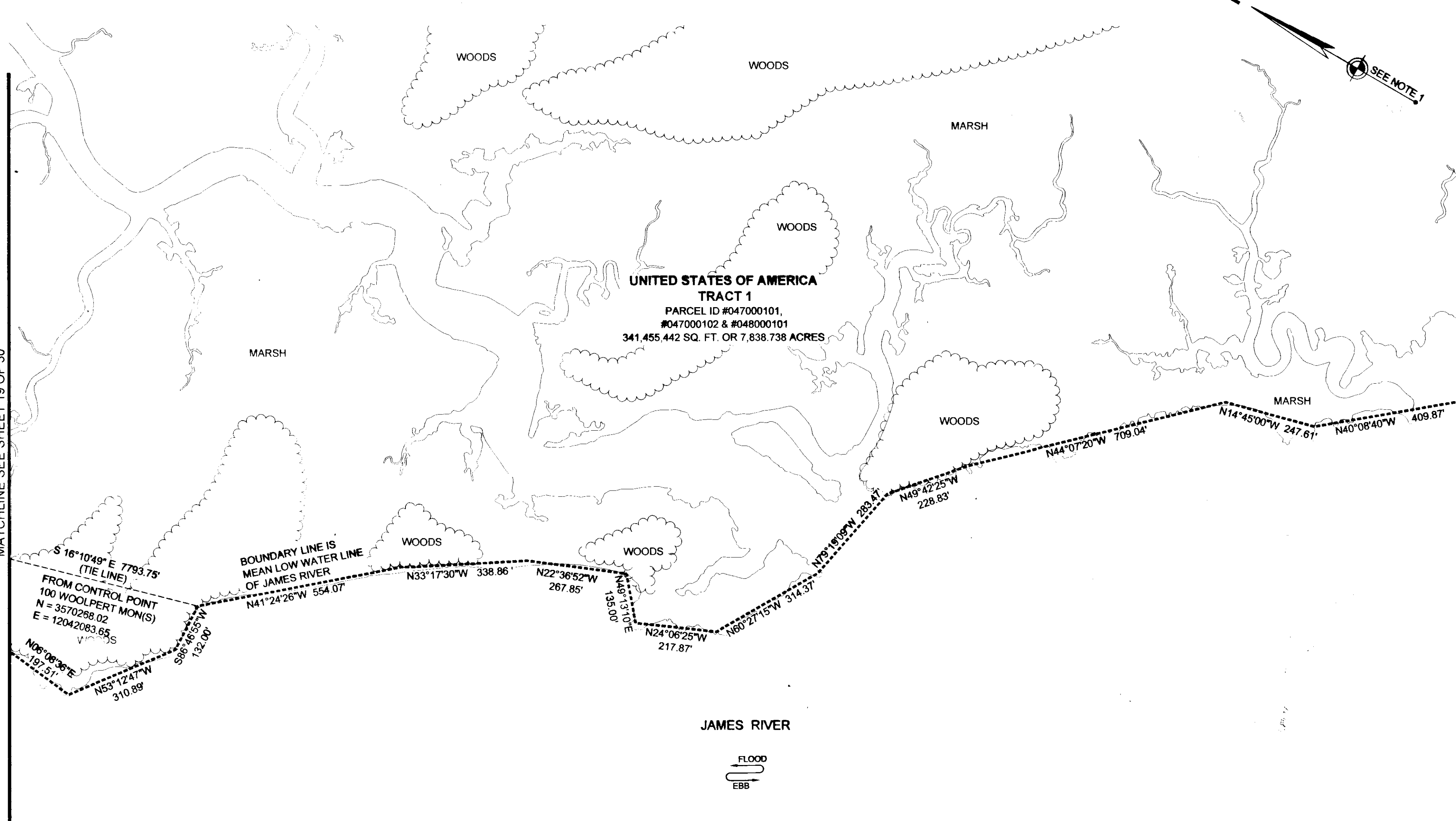
WOOLPERT
DESIGN | GEOSPATIAL | INFRASTRUCTURE

676 INDEPENDENCE PARKWAY
SUITE 100
CHESAPEAKE, VA 23320-5218
TEL: 757.549.3549
FAX: 757.549.3540




MATCHLINE SEE SHEET 19 OF 30

MATCHLINE SEE SHEET 17 OF 30



**UNITED STATES OF AMERICA
TRACT 1**
PARCEL ID #047000101,
#047000102 & #048000101
341,455,442 SQ. FT. OR 7,838.738 ACRES

JAMES RIVER

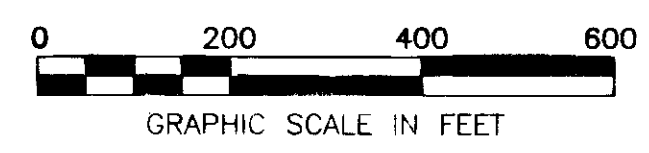



S 16°10'49" E 7793.75'
(TIE LINE)
FROM CONTROL POINT
100 WOOLPERT MON(S)
N = 3570268.02
E = 12042083.655

BOUNDARY LINE IS
MEAN LOW WATER LINE
OF JAMES RIVER

LEGEND

- IRON PIN FOUND
- IRON PIPE FOUND
- T-BAR FOUND
- NAIL FOUND
- CONCRETE MONUMENT FOUND
- MONUMENT SET
- IRON PIN SET
- BOUNDARY LINE
- TIE LINE
- CITY/COUNTY LINE
- RIGHT OF WAY LINE
- EASEMENT LINE
- ADJOINER LINE
- EXIST. RAILROAD TRACKS
- EDGE OF WOODS



SEE SHEET 1 OF 30 FOR NOTES

BOUNDARY SURVEY
OF PROPERTY OF
UNITED STATES OF AMERICA
JOINT BASE LANGLEY-EUSTIS (JBLE)
NEWPORT NEWS TAX PARCELS 047000100, 047000102 & 048000101
AND
JAMES CITY COUNTY TAX PARCEL 0622010001
NEWPORT NEWS AND JAMES CITY COUNTY, VIRGINIA

DES. N/A JOB NO. 71874
DRN. PP SCALE 1" = 200'
CKD. JGB DATE 4/29/2013

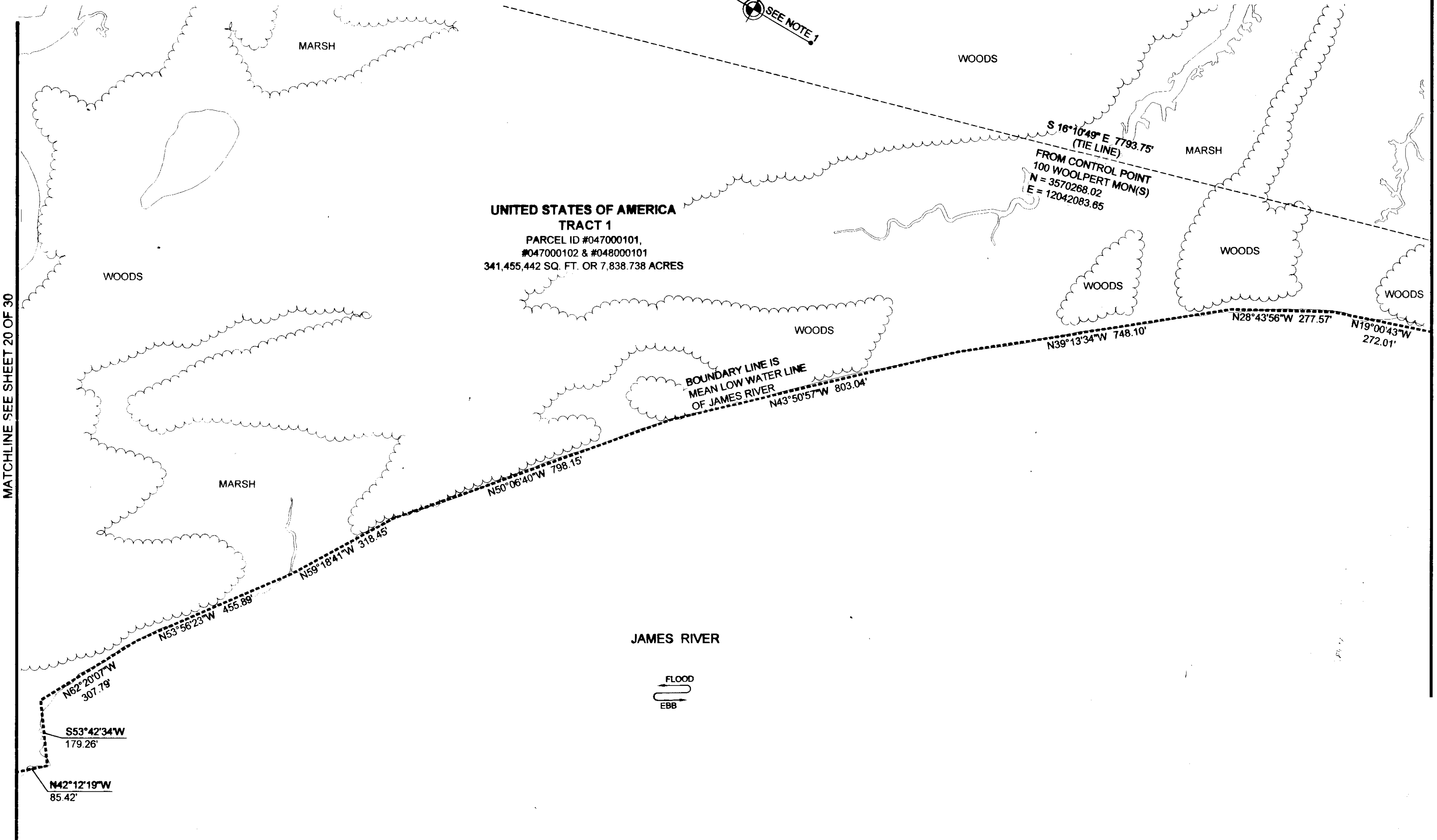
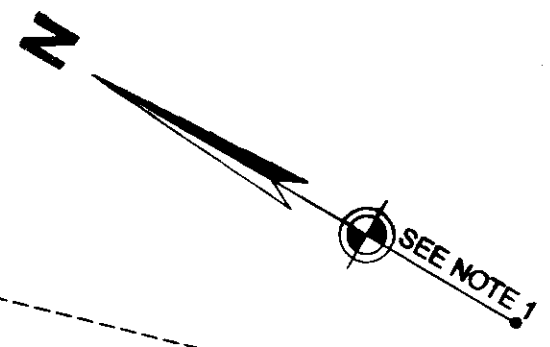
WOOLPERT
DESIGN | DECORATIVE | INFRASTRUCTURE

676 INDEPENDENCE PARKWAY
SUITE 100
CHESAPEAKE, VA 23320-5218
TEL: 757.549.3549
FAX: 757.549.3540

SHEET NO. 18 OF 30
FILE NO. 71874_plat.dwg

30 Large Total Plat(s) Recorded
Herewith as # 130026366

VIRGINIA:
IN THE CLERK'S OFFICE OF THE CIRCUIT COURT OF THE CITY/COUNTY OF WILLIAMSBURG/JAMES CITY COUNTY
VIRGINIA ON THIS 25TH DAY OF November, 2013, THIS PLAT WAS RECEIVED AND ADMITTED TO
RECORD IN MAP BOOK AT PAGE AT 10:02 AM as Inst 130026366
TESTE: W. B. WOOLPERT, CLERK by: John H. Hurdless, Deputy Clerk
CLERK



MATCHLINE SEE SHEET 20 OF 30


MATCHLINE SEE SHEET 18 OF 30

**UNITED STATES OF AMERICA
TRACT 1**
PARCEL ID #047000101,
#047000102 & #048000101
341,455,442 SQ. FT. OR 7,838.738 ACRES

BOUNDARY LINE IS
MEAN LOW WATER LINE
OF JAMES RIVER

S 16°10'49\"/>

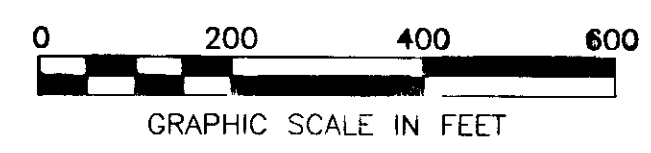

JAMES RIVER



30 Large Small Plat(s) Recorded
herewith as # 130026366

LEGEND

- IRON PIN FOUND
- IRON PIPE FOUND
- T-BAR FOUND
- NAIL FOUND
- CONCRETE MONUMENT FOUND
- MONUMENT SET
- IRON PIN SET
- BOUNDARY LINE
- - - TIE LINE
- CITY/COUNTY LINE
- RIGHT OF WAY LINE
- - - EASEMENT LINE
- - - ADJOINER LINE
- EXIST. RAILROAD TRACKS
- ~ ~ ~ EDGE OF WOODS



SEE SHEET 1 OF 30 FOR NOTES

BOUNDARY SURVEY
OF PROPERTY OF
UNITED STATES OF AMERICA
JOINT BASE LANGLEY-EUSTIS (JBLE)
NEWPORT NEWS TAX PARCELS 047000100, 047000102 & 048000101
AND
JAMES CITY COUNTY TAX PARCEL 0622010001
NEWPORT NEWS AND JAMES CITY COUNTY, VIRGINIA

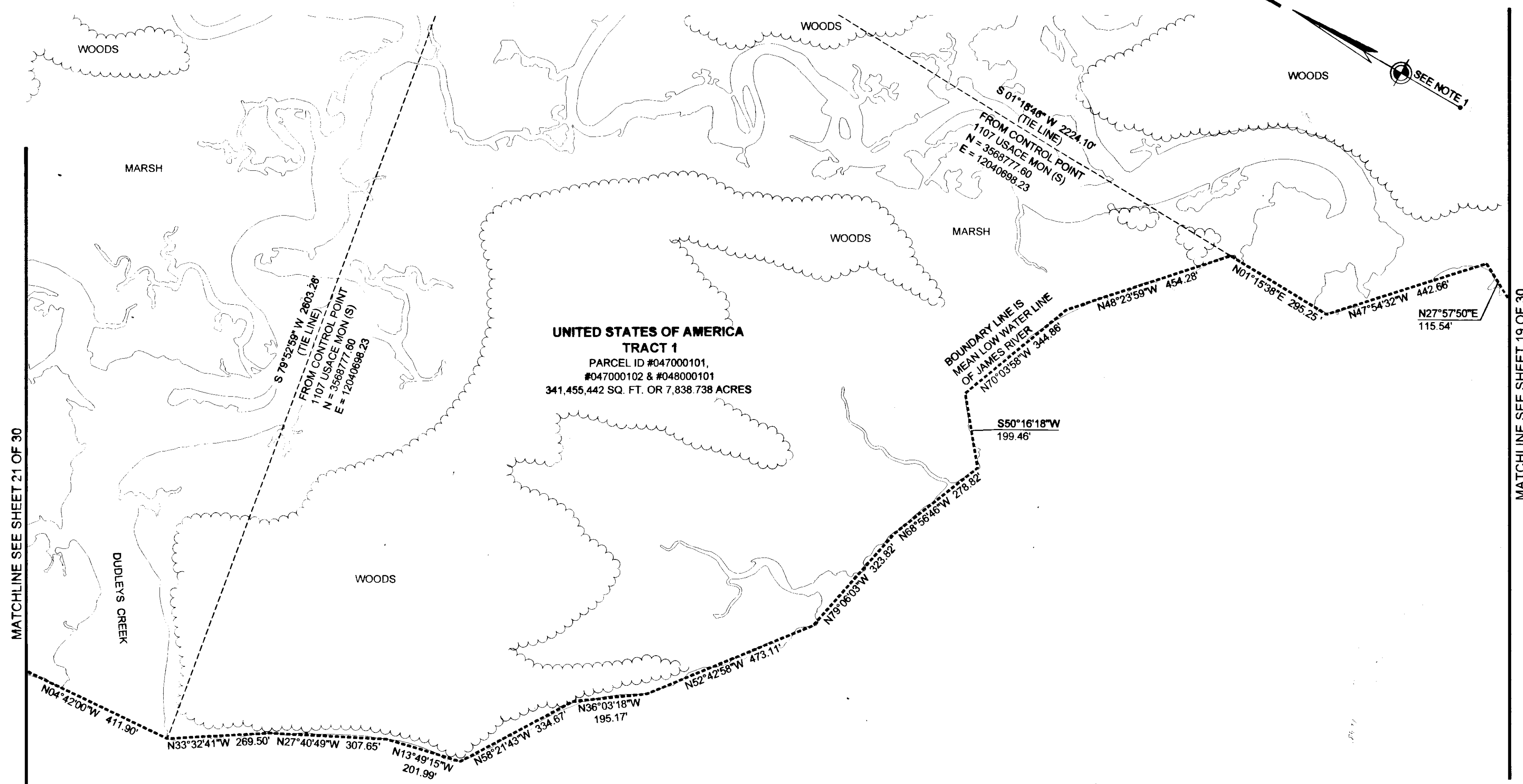

DES. N/A JOB NO. 71874
DRN. PP SCALE 1" = 200'
CKD. JGB DATE 4/29/2013

SHEET NO. 19 OF 30
FILE NO. 71874_plat.dwg

WOOLPERT
DESIGN | GEOGRAPHICAL | INFRASTRUCTURE
676 INDEPENDENCE PARKWAY
SUITE 100
CHESAPEAKE, VA 23320-5218
TEL: 757.549.3549
FAX: 757.549.3540

VIRGINIA:
IN THE CLERK'S OFFICE OF THE CIRCUIT COURT OF THE CITY/COUNTY OF WILLIAMSBURG/JAMES CITY COUNTY
VIRGINIA ON THIS 25TH DAY OF November, 2013, THIS PLAT WAS RECEIVED AND ADMITTED TO
RECORD IN MAP BOOK _____ AT PAGE _____ AT 10:09 am as Inst 130026366
TESTE: STEVEN A. WOOLPERT, CLERK by: Richard A. ... Deputy Clerk
CLERK

130026366

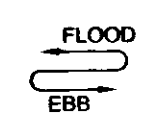


MATCHLINE SEE SHEET 21 OF 30

MATCHLINE SEE SHEET 19 OF 30

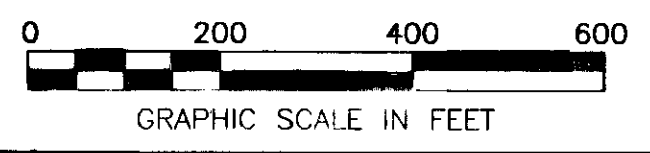

**UNITED STATES OF AMERICA
TRACT 1**
PARCEL ID #047000101,
#047000102 & #048000101
341,455,442 SQ. FT. OR 7,838.738 ACRES

JAMES RIVER



LEGEND

- IRON PIN FOUND
- IRON PIPE FOUND
- T-BAR FOUND
- NAIL FOUND
- CONCRETE MONUMENT FOUND
- MONUMENT SET
- IRON PIN SET
- BOUNDARY LINE
- - - TIE LINE
- CITY/COUNTY LINE
- RIGHT OF WAY LINE
- EASEMENT LINE
- ADJOINER LINE
- EXIST. RAILROAD TRACKS
- EDGE OF WOODS



30 Large Plot(s) Recorded
herewith as 130026366

SEE SHEET 1 OF 30 FOR NOTES

BOUNDARY SURVEY
OF PROPERTY OF
UNITED STATES OF AMERICA
JOINT BASE LANGLEY-EUSTIS (JBLE)
NEWPORT NEWS TAX PARCELS 047000100, 047000102 & 048000101
AND
JAMES CITY COUNTY TAX PARCEL 0622010001
NEWPORT NEWS AND JAMES CITY COUNTY, VIRGINIA

WOOLPERT
DESIGN | GEOGRAPHICAL | INFRASTRUCTURE

676 INDEPENDENCE PARKWAY
SUITE 100
CHESAPEAKE, VA 23320-5218
TEL: 757.549.3549
FAX: 757.549.3540

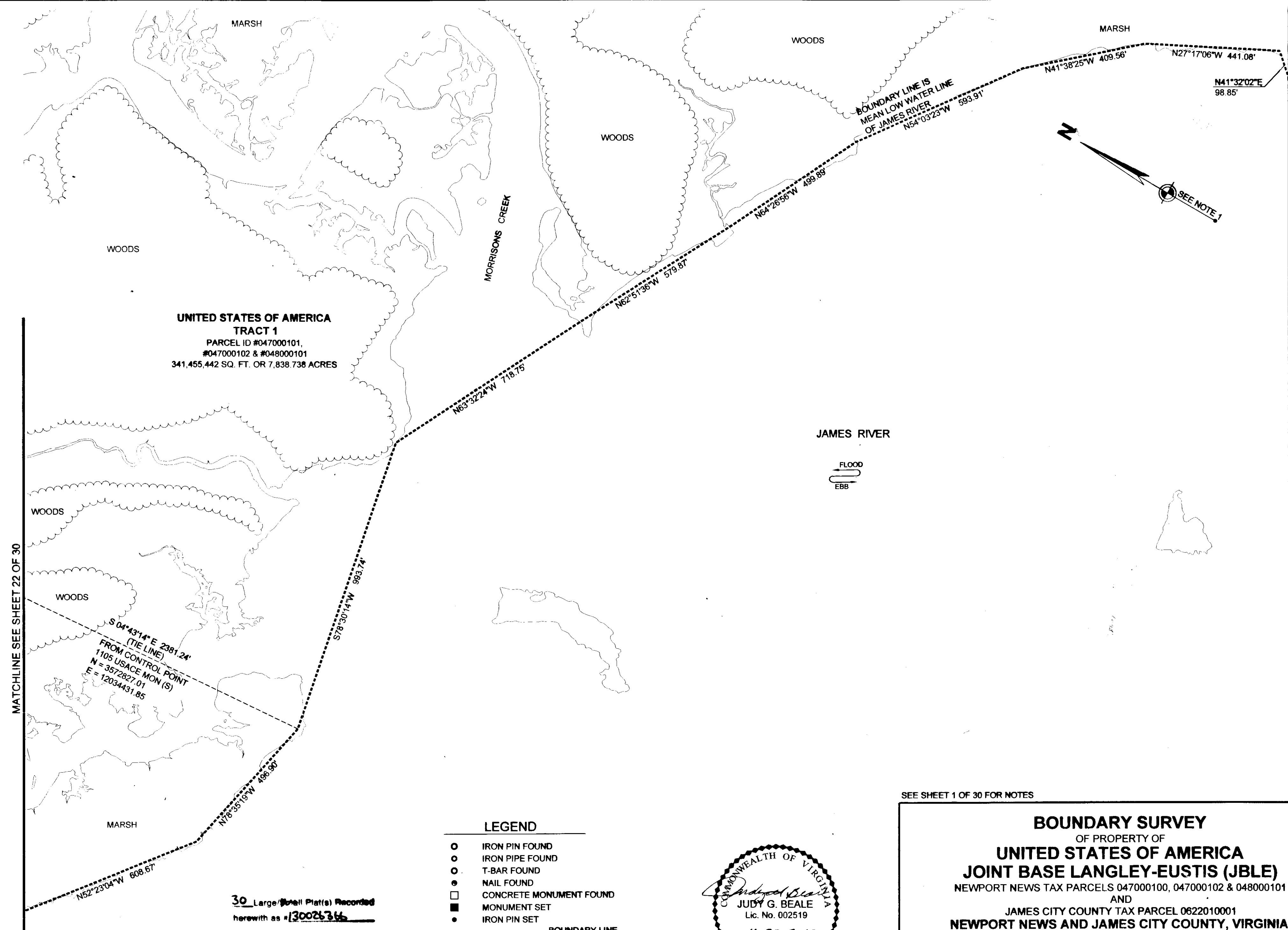
DES. N/A JOB NO. 71874
DRN. PP SCALE 1" = 200'
CKD. JGB DATE 4/29/2013

SHEET NO. 20 OF 30
FILE NO. 71874_plat.dwg

VIRGINIA:
IN THE CLERK'S OFFICE OF THE CIRCUIT COURT OF THE CITY/COUNTY OF **WILLIAMSBURG/JAMES CITY COUNTY**
VIRGINIA ON THIS 25TH DAY OF November, 2013, THIS PLAT WAS RECEIVED AND ADMITTED TO
RECORD IN MAP BOOK _____ AT PAGE _____ AT 10:09 AM as Inst 130026366

TESTE: **BEVY & WOOLRIDGE, CLERK** by: Patrick Maraluso, deputy clerk
CLERK

130026366




**UNITED STATES OF AMERICA
TRACT 1**
 PARCEL ID #047000101,
 #047000102 & #048000101
 341,455,442 SQ. FT. OR 7,838.738 ACRES

MATCHLINE SEE SHEET 22 OF 30

MATCHLINE SEE SHEET 20 OF 30

- LEGEND**
- IRON PIN FOUND
 - IRON PIPE FOUND
 - T-BAR FOUND
 - NAIL FOUND
 - CONCRETE MONUMENT FOUND
 - MONUMENT SET
 - IRON PIN SET
 - BOUNDARY LINE
 - - - TIE LINE
 - CITY/COUNTY LINE
 - RIGHT OF WAY LINE
 - - - EASEMENT LINE
 - - - ADJOINER LINE
 - ==== EXIST. RAILROAD TRACKS
 - ~~~~~ EDGE OF WOODS



30 Large (Small) Plat(s) Recorded
 herewith as #130026366

SEE SHEET 1 OF 30 FOR NOTES

BOUNDARY SURVEY
 OF PROPERTY OF
UNITED STATES OF AMERICA
JOINT BASE LANGLEY-EUSTIS (JBLE)
 NEWPORT NEWS TAX PARCELS 047000100, 047000102 & 048000101
 AND
 JAMES CITY COUNTY TAX PARCEL 0622010001
NEWPORT NEWS AND JAMES CITY COUNTY, VIRGINIA

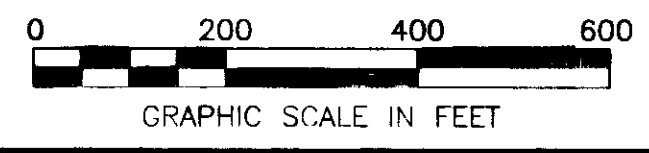
DES. N/A JOB NO. 71874
 DRN. PP SCALE 1" = 200'
 CKD. JGB DATE 4/29/2013

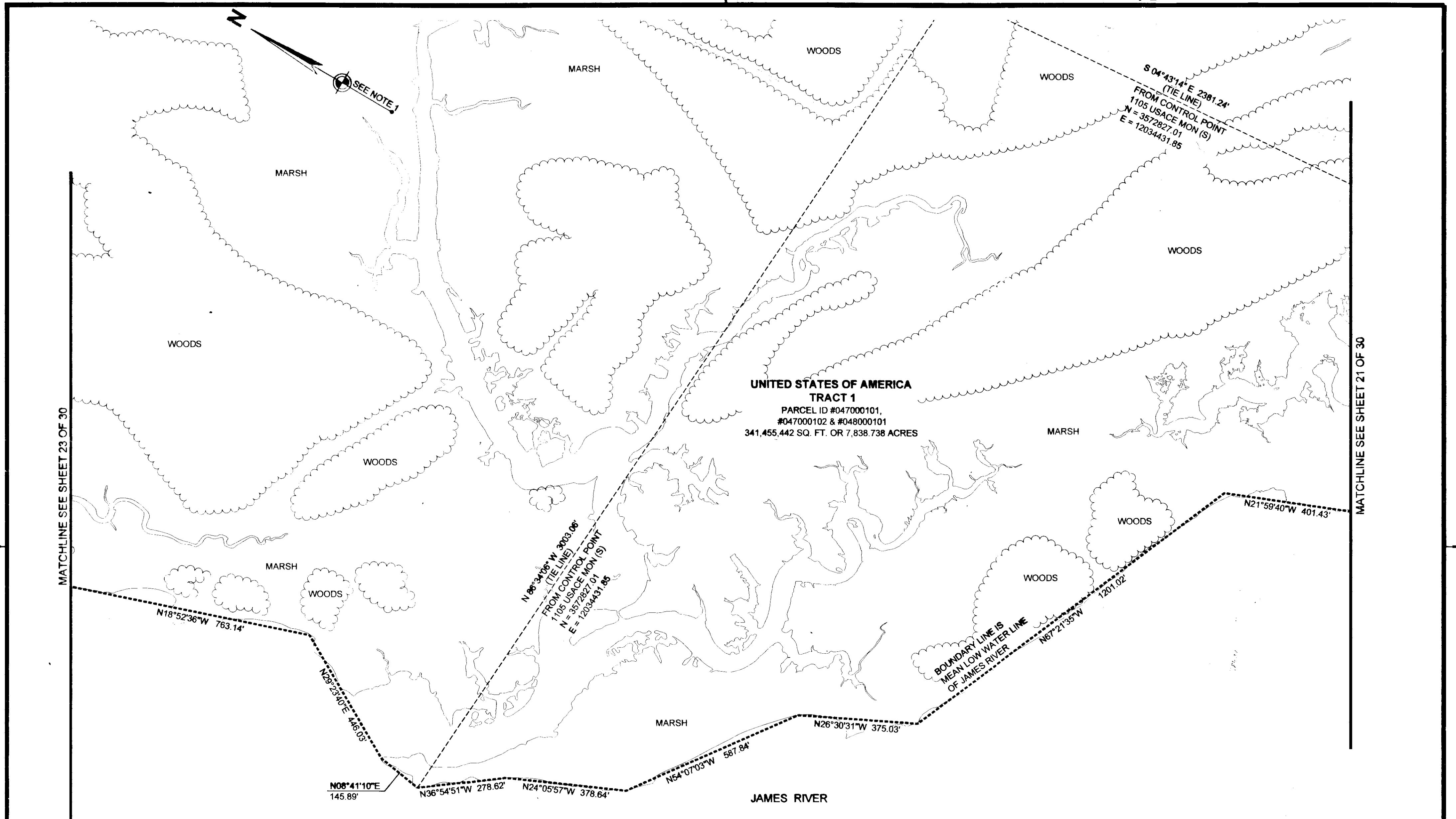
676 INDEPENDENCE PARKWAY
 SUITE 100
 CHESAPEAKE, VA 23320-5218
 TEL: 757.549.3549
 FAX: 757.549.3540

SHEET NO. 21 OF 30
 FILE NO. 71874_plat.dwg

VIRGINIA
 IN THE CLERK'S OFFICE OF THE CIRCUIT COURT OF THE CITY/COUNTY OF WILLIAMSBURG/JAMES CITY COUNTY
 VIRGINIA ON THIS 25TH DAY OF November 2013, THIS PLAT WAS RECEIVED AND ADMITTED TO
 RECORD IN MAP BOOK _____ AT PAGE _____ AT 10:08 AM as 130026366

TESTE: DAVID B. WOOLPERT, CLERK by Janeke Washburn, Deputy Clerk
 CLERK





MATCHLINE SEE SHEET 23 OF 30

MATCHLINE SEE SHEET 21 OF 30

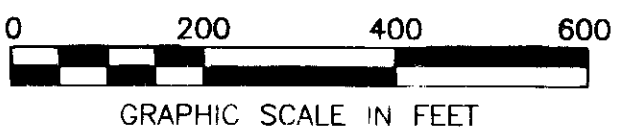

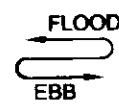
**UNITED STATES OF AMERICA
TRACT 1**
PARCEL ID #047000101,
#047000102 & #048000101
341,455,442 SQ. FT. OR 7,838.738 ACRES

BOUNDARY LINE IS
MEAN LOW WATER LINE
OF JAMES RIVER


30 Large Round Plates Recorded
herewith as 130026366

LEGEND

- IRON PIN FOUND
- IRON PIPE FOUND
- T-BAR FOUND
- NAIL FOUND
- CONCRETE MONUMENT FOUND
- MONUMENT SET
- IRON PIN SET
- BOUNDARY LINE
- - - TIE LINE
- CITY/COUNTY LINE
- - - RIGHT OF WAY LINE
- - - EASEMENT LINE
- - - ADJOINER LINE
- ▬▬▬ EXIST. RAILROAD TRACKS
- ~~~~~ EDGE OF WOODS



SEE SHEET 1 OF 30 FOR NOTES

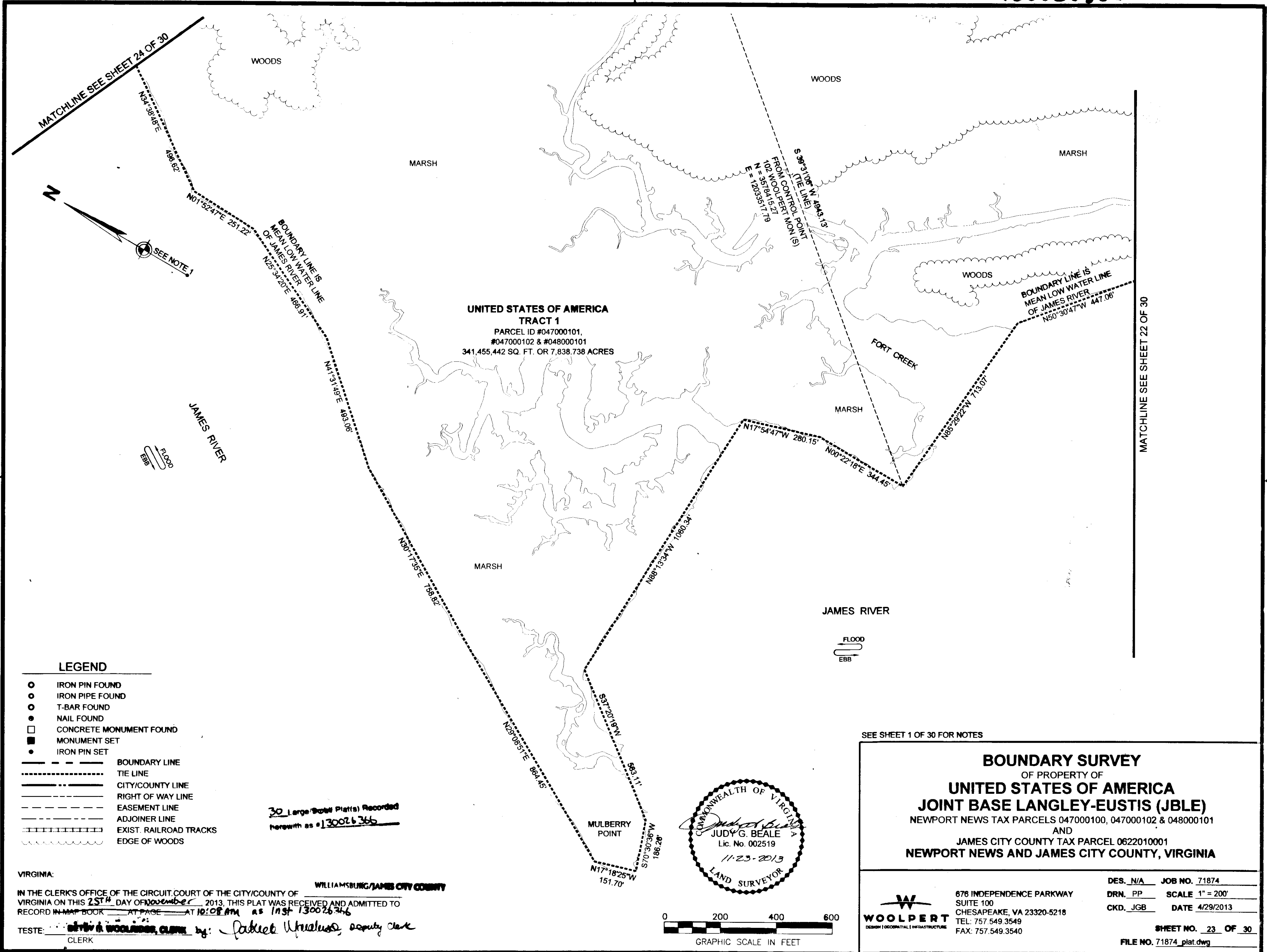
BOUNDARY SURVEY	
OF PROPERTY OF UNITED STATES OF AMERICA JOINT BASE LANGLEY-EUSTIS (JBLE)	
NEWPORT NEWS TAX PARCELS 047000100, 047000102 & 048000101 AND JAMES CITY COUNTY TAX PARCEL 0622010001 NEWPORT NEWS AND JAMES CITY COUNTY, VIRGINIA	
	DES. N/A JOB NO. 71874
676 INDEPENDENCE PARKWAY SUITE 100 CHESAPEAKE, VA 23320-5218 TEL: 757.549.3549 FAX: 757.549.3540	DRN. PP SCALE 1" = 200' CKD. JGB DATE 4/29/2013
SHEET NO. 22 OF 30 FILE NO. 71874 plat.dwg	

VIRGINIA:

IN THE CLERK'S OFFICE OF THE CIRCUIT COURT OF THE CITY/COUNTY OF
VIRGINIA ON THIS 25TH DAY OF November, 2013, THIS PLAT WAS RECEIVED AND ADMITTED TO
RECORD IN MAP BOOK _____ AT PAGE _____ AT 10:02 AM as Inst 130026366

TESTE: WOLPERT & WOOLPERT, CLERK by: Jakob Weisland, Deputy Clerk
CLERK

WILLIAMSBURG/JAMES CITY COUNTY



**UNITED STATES OF AMERICA
TRACT 1**
 PARCEL ID #047000101,
 #047000102 & #048000101
 341,455,442 SQ. FT. OR 7,838.738 ACRES

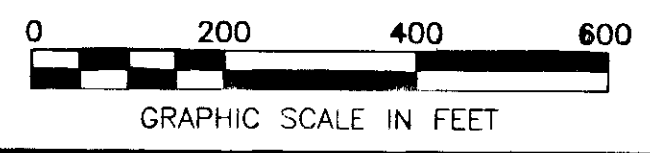

BOUNDARY LINE IS
 MEAN LOW WATER LINE
 OF JAMES RIVER
 N50°30'47"W 447.06'

BOUNDARY LINE IS
 MEAN LOW WATER LINE
 OF JAMES RIVER
 N50°30'47"W 447.06'

LEGEND

- IRON PIN FOUND
 - IRON PIPE FOUND
 - T-BAR FOUND
 - NAIL FOUND
 - CONCRETE MONUMENT FOUND
 - MONUMENT SET
 - IRON PIN SET
- BOUNDARY LINE
 - - - TIE LINE
 - · - · - CITY/COUNTY LINE
 - · - · - RIGHT OF WAY LINE
 - · - · - EASEMENT LINE
 - · - · - ADJOINER LINE
 - ||||| EXIST. RAILROAD TRACKS
 - ~~~~~ EDGE OF WOODS

30 Large/Small Plat(s) Recorded
 herewith as 130026366



SEE SHEET 1 OF 30 FOR NOTES

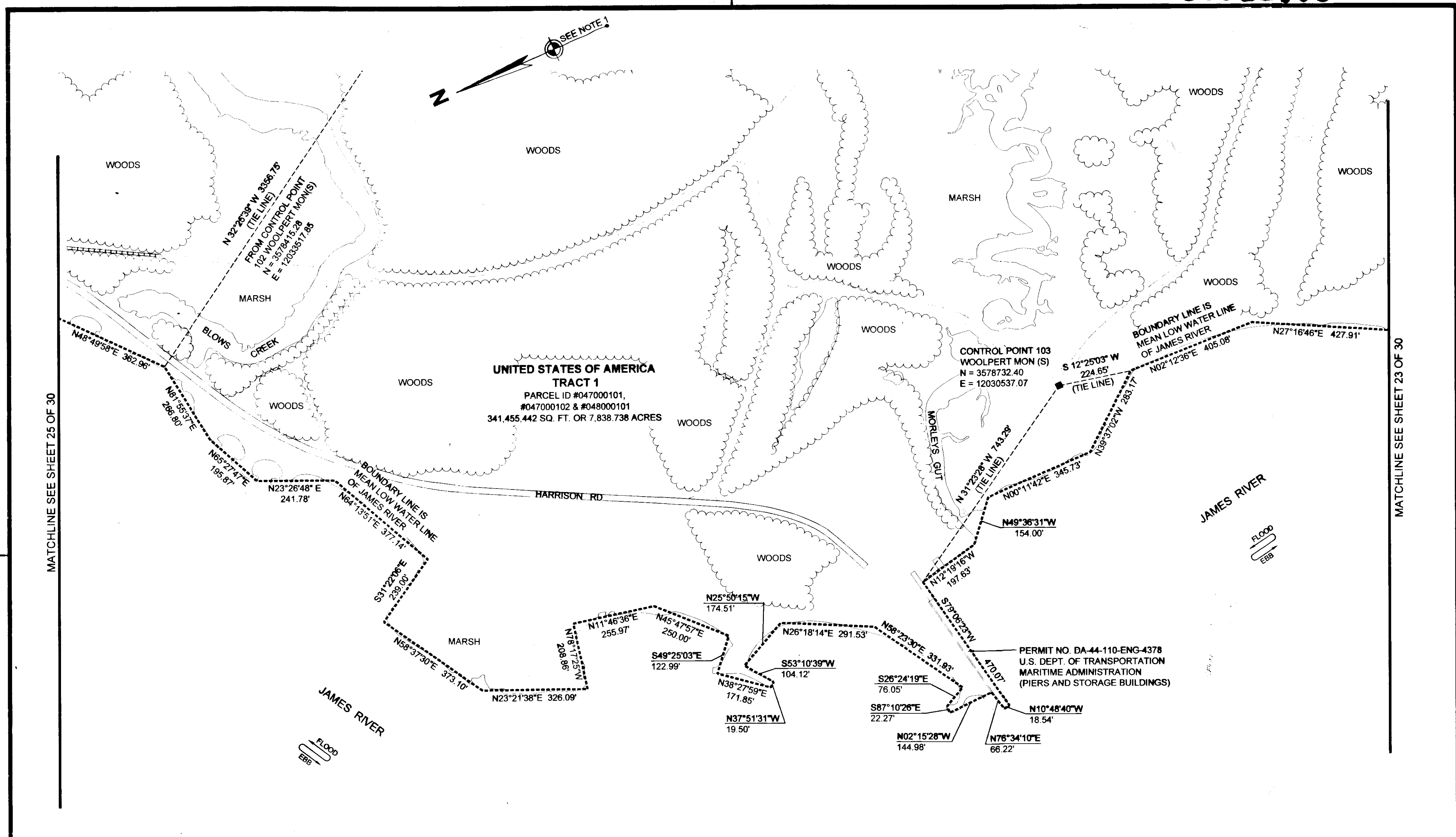

BOUNDARY SURVEY
 OF PROPERTY OF
UNITED STATES OF AMERICA
JOINT BASE LANGLEY-EUSTIS (JBLE)
 NEWPORT NEWS TAX PARCELS 047000100, 047000102 & 048000101
 AND
 JAMES CITY COUNTY TAX PARCEL 0622010001
NEWPORT NEWS AND JAMES CITY COUNTY, VIRGINIA

DES. N/A JOB NO. 71874
 DRN. PP SCALE 1" = 200'
 CKD. JGB DATE 4/29/2013
 SHEET NO. 23 OF 30
 FILE NO. 71874_plat.dwg

676 INDEPENDENCE PARKWAY
 SUITE 100
 CHESAPEAKE, VA 23320-5218
 TEL: 757.549.3549
 FAX: 757.549.3540

WOOLPERT
 DESIGN | GEOTECHNICAL | INFRASTRUCTURE

VIRGINIA:
 IN THE CLERK'S OFFICE OF THE CIRCUIT COURT OF THE CITY/COUNTY OF
 WILLIAMSBURG/JAMES CITY COUNTY
 VIRGINIA ON THIS 25TH DAY OF November, 2013, THIS PLAT WAS RECEIVED AND ADMITTED TO
 RECORD IN MAP BOOK _____ AT PAGE _____ AT 10:08 AM as Inst 130026366
 TESTE: STEVEN A. WOOLPERT, CLERK by: Jakob Woolders, deputy clerk
 CLERK



MATCHLINE SEE SHEET 25 OF 30

MATCHLINE SEE SHEET 23 OF 30

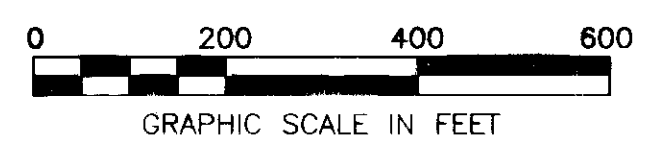

**UNITED STATES OF AMERICA
TRACT 1**
PARCEL ID #047000101,
#047000102 & #048000101
341,455.442 SQ. FT. OR 7,838.738 ACRES

**CONTROL POINT 103
WOOLPERT MON (S)**
N = 3578732.40
E = 12030537.07

PERMIT NO. DA-44-110-ENG-4378
U.S. DEPT. OF TRANSPORTATION
MARITIME ADMINISTRATION
(PIERS AND STORAGE BUILDINGS)

LEGEND

- IRON PIN FOUND
- IRON PIPE FOUND
- T-BAR FOUND
- NAIL FOUND
- CONCRETE MONUMENT FOUND
- MONUMENT SET
- IRON PIN SET
- BOUNDARY LINE
- - - TIE LINE
- ==== CITY/COUNTY LINE
- ==== RIGHT OF WAY LINE
- EASEMENT LINE
- ADJOINER LINE
- ==== EXIST. RAILROAD TRACKS
- ~~~~~ EDGE OF WOODS



30 Large/Small Plats Recorded
herewith as #130026366

VIRGINIA: WILLIAMSBURG/JAMES CITY COUNTY
IN THE CLERK'S OFFICE OF THE CIRCUIT COURT OF THE CITY/COUNTY OF
VIRGINIA ON THIS 21ST DAY OF November, 2013, THIS PLAT WAS RECEIVED AND ADMITTED TO
RECORD IN MAP BOOK _____ AT PAGE _____ AT 10:08 AM as Inst 130026366
TESTE: **BEVIN & WOOLPERT, CLERK** by: *Patrick W. Neal, Deputy Clerk*
CLERK

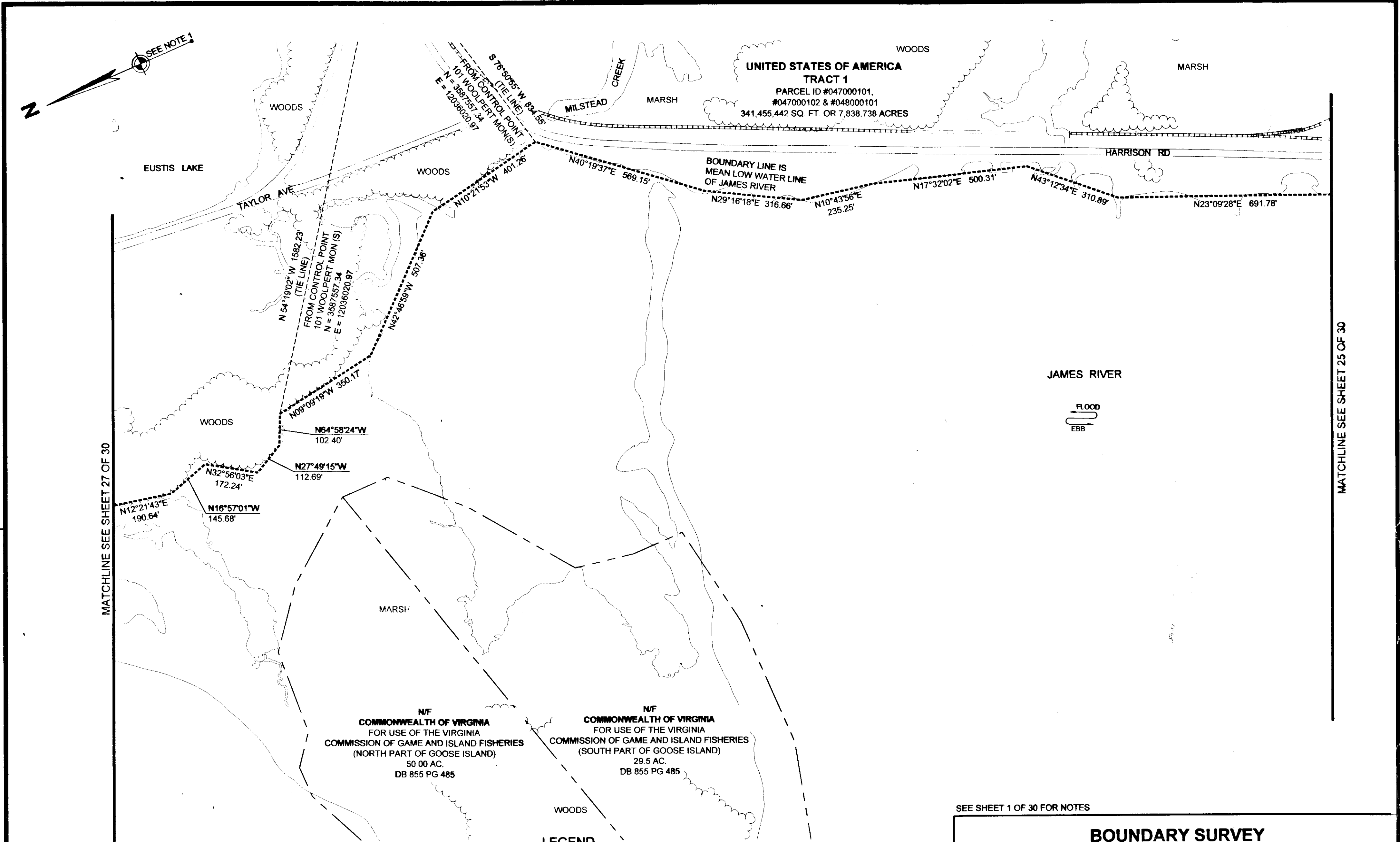
SEE SHEET 1 OF 30 FOR NOTES

BOUNDARY SURVEY
OF PROPERTY OF
UNITED STATES OF AMERICA
JOINT BASE LANGLEY-EUSTIS (JBLE)
NEWPORT NEWS TAX PARCELS 047000100, 047000102 & 048000101
AND
JAMES CITY COUNTY TAX PARCEL 0622010001
NEWPORT NEWS AND JAMES CITY COUNTY, VIRGINIA

W WOOLPERT
DESIGN | OCCUPANTIAL | INFRASTRUCTURE
676 INDEPENDENCE PARKWAY
SUITE 100
CHESAPEAKE, VA 23320-5218
TEL: 757.549.3549
FAX: 757.549.3540


DES. N/A JOB NO. 71874
DRN. PP SCALE 1" = 200'
CKD. JGB DATE 4/29/2013
SHEET NO. 24 OF 30
FILE NO. 71874_plat.dwg

130026366



MATCHLINE SEE SHEET 27 OF 30

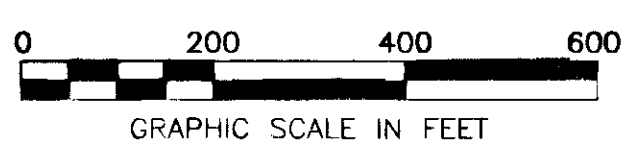

MATCHLINE SEE SHEET 25 OF 30



30 Large 'Best' Plat(s) Recorded
 hereon as 130026366

VIRGINIA:
 IN THE CLERK'S OFFICE OF THE CIRCUIT COURT OF THE CITY/COUNTY OF WILLIAMSBURG/JAMES CITY COUNTY
 VIRGINIA ON THIS 29th DAY OF November, 2013, THIS PLAT WAS RECEIVED AND ADMITTED TO
 RECORD IN MAP BOOK _____ AT PAGE _____ AT 10:08 AM as Inst 130026366
 TESTE: SETH W. WOOLPERT, CLERK by: Patrick Wardlaw, Deputy Clerk
 CLERK

- LEGEND**
- IRON PIN FOUND
 - IRON PIPE FOUND
 - T-BAR FOUND
 - NAIL FOUND
 - CONCRETE MONUMENT FOUND
 - MONUMENT SET
 - IRON PIN SET
 - BOUNDARY LINE
 - - - TIE LINE
 - CITY/COUNTY LINE
 - RIGHT OF WAY LINE
 - - - EASEMENT LINE
 - - - ADJOINER LINE
 - EXIST. RAILROAD TRACKS
 - ~ EDGE OF WOODS

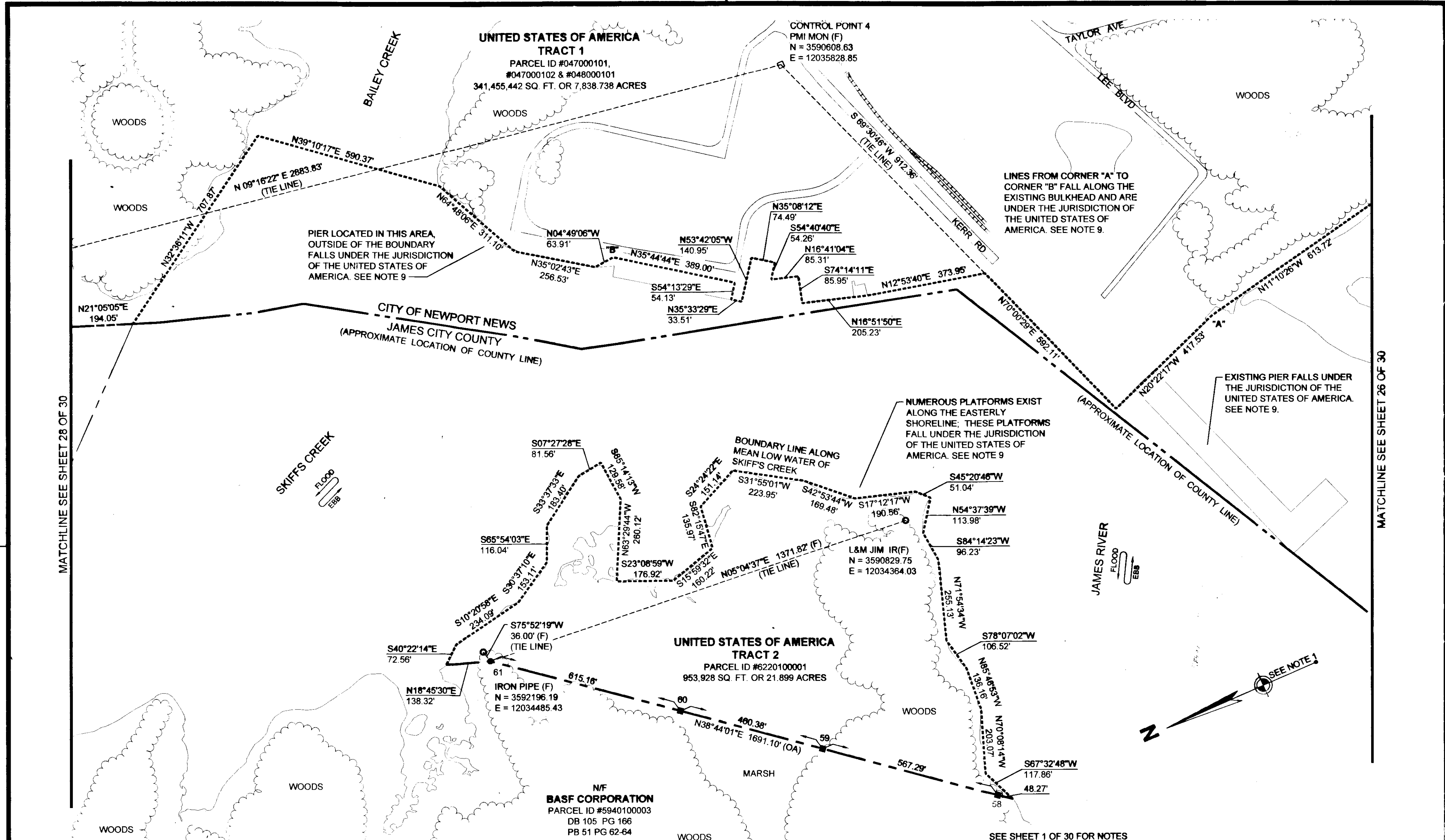


SEE SHEET 1 OF 30 FOR NOTES

BOUNDARY SURVEY
 OF PROPERTY OF
UNITED STATES OF AMERICA
JOINT BASE LANGLEY-EUSTIS (JBLE)
 NEWPORT NEWS TAX PARCELS 047000100, 047000102 & 048000101
 AND
 JAMES CITY COUNTY TAX PARCEL 0622010001
NEWPORT NEWS AND JAMES CITY COUNTY, VIRGINIA


DES. N/A JOB NO. 71874
 DRN. PP SCALE 1" = 200'
 CKD. JGB DATE 4/29/2013
 SHEET NO. 26 OF 30
 FILE NO. 71874_plat.dwg

WOOLPERT
 DESIGN | GEOSPATIAL | INFRASTRUCTURE
 676 INDEPENDENCE PARKWAY
 SUITE 100
 CHESAPEAKE, VA 23320-5218
 TEL: 757.549.3549
 FAX: 757.549.3540

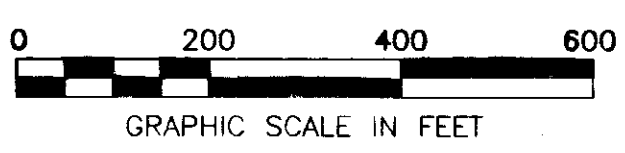



MATCHLINE SEE SHEET 28 OF 30

MATCHLINE SEE SHEET 26 OF 30



- LEGEND**
- IRON PIN FOUND
 - IRON PIPE FOUND
 - T-BAR FOUND
 - NAIL FOUND
 - CONCRETE MONUMENT FOUND
 - MONUMENT SET
 - IRON PIN SET
 - BOUNDARY LINE
 - - - TIE LINE
 - - - CITY/COUNTY LINE
 - - - RIGHT OF WAY LINE
 - - - EASEMENT LINE
 - - - ADJOINER LINE
 - - - EXIST. RAILROAD TRACKS
 - - - EDGE OF WOODS



SEE SHEET 1 OF 30 FOR NOTES

BOUNDARY SURVEY
 OF PROPERTY OF
UNITED STATES OF AMERICA
JOINT BASE LANGLEY-EUSTIS (JBLE)
 NEWPORT NEWS TAX PARCELS 047000100, 047000102 & 048000101
 AND
 JAMES CITY COUNTY TAX PARCEL 0622010001
NEWPORT NEWS AND JAMES CITY COUNTY, VIRGINIA

WOOLPERT
 DESIGN | GEOGRAPHICAL | INFRASTRUCTURE


676 INDEPENDENCE PARKWAY
 SUITE 100
 CHESAPEAKE, VA 23320-5218
 TEL: 757.549.3549
 FAX: 757.549.3540

DES. N/A JOB NO. 71874
 DRN. PP SCALE 1" = 200'
 CKD. JGB DATE 4/29/2013
 SHEET NO. 27 OF 30
 FILE NO. 71874_plat.dwg

30 Large (8" x 11") Plats Recorded herewith as 130026366

VIRGINIA:
 IN THE CLERK'S OFFICE OF THE CIRCUIT COURT OF THE CITY/COUNTY OF **WILLIAMSBURG/JAMES CITY COUNTY**
 VIRGINIA ON THIS 25TH DAY OF November, 2013, THIS PLAT WAS RECEIVED AND ADMITTED TO
 RECORD IN MAP BOOK _____ AT PAGE _____ AT 10:08 AM ON 11/27 130026366

TESTE: DETV B. WOOLPERT, CLERK by: Patrick Walrus, Deputy Clerk
 CLERK



N/F
SANDFILL OF VIRGINIA, INC.
PARCEL ID #6030100003
DB 807 PG 547
PB 65 PG 4

N/F
BRANSCOME INC.
PARCEL ID #6030100002
INST. #010022742

(APPROXIMATE LOCATION
OF COUNTY LINE)

N/F
CITY OF NEWPORT NEWS, VA
PARCEL ID #041000101
DB 1217 PG 1542

N/F
INDUSTRIAL
DEVELOPMENT
AUTHORITY
OF THE CITY OF
NEWPORT NEWS, VA
PARCEL ID #040000108
DB 1460 PG 1021
DB 1442 PG 2203

UNITED STATES OF AMERICA
TRACT 1
PARCEL ID #047000101,
#047000102 & #048000101
341,455,442 SQ. FT. OR 7,838.738 ACRES

MATCHLINE SEE SHEET 29 OF 30

SKIFFS CREEK
FLOOD
EEM

BOUNDARY LINE
IS CENTERLINE
OF SKIFFS CREEK
N32°12'14"E 455.99'

FROM CONTROL POINT
(NAIL MONUMENT)
N = 3696908.65
E = 12035928.85
N 08°16'22"E 20889.83'
(TIE LINE)

N39°10'04"E 122.25'

S60°06'11"E 1726.54'

S73°00'11"E 986.00'

S88°50'43"E 117.83'

S88°46'47"E 150.33'

N81°55'39"E 222.32'

N49°47'22"E 206.62'

N46°45'38"E 87.19'

N59°08'13"E 47.37'

S70°06'04"E 3814.12'

LINES FROM POINT "C" TO
POINT "D" ARE TIE LINES
ALONG CENTERLINE OF
BRANCH

MATCHLINE SEE SHEET 28 OF 30

30 Large/Separ. Plates Recorded
hereon as 130026366



VIRGINIA:

IN THE CLERK'S OFFICE OF THE CIRCUIT COURT OF THE CITY/COUNTY OF
VIRGINIA ON THIS 25TH DAY OF November, 2013, THIS PLAT WAS RECEIVED AND ADMITTED TO
RECORD IN MAP BOOK _____ AT PAGE _____ AT 10:08 AM as 130026366

TESTE: WOLPERT & ASSOCIATES, CLERK by: Janeek Hester, deputy clerk
CLERK

WILLIAMSBURG/JAMES CITY COUNTY

- LEGEND**
- IRON PIN FOUND
 - IRON PIPE FOUND
 - T-BAR FOUND
 - NAIL FOUND
 - CONCRETE MONUMENT FOUND
 - MONUMENT SET
 - IRON PIN SET
- BOUNDARY LINE
 - - - TIE LINE
 - · - · - CITY/COUNTY LINE
 - · — RIGHT OF WAY LINE
 - - - EASEMENT LINE
 - · - · - ADJOINER LINE
 - · — EXIST. RAILROAD TRACKS
 - ~ ~ ~ EDGE OF WOODS



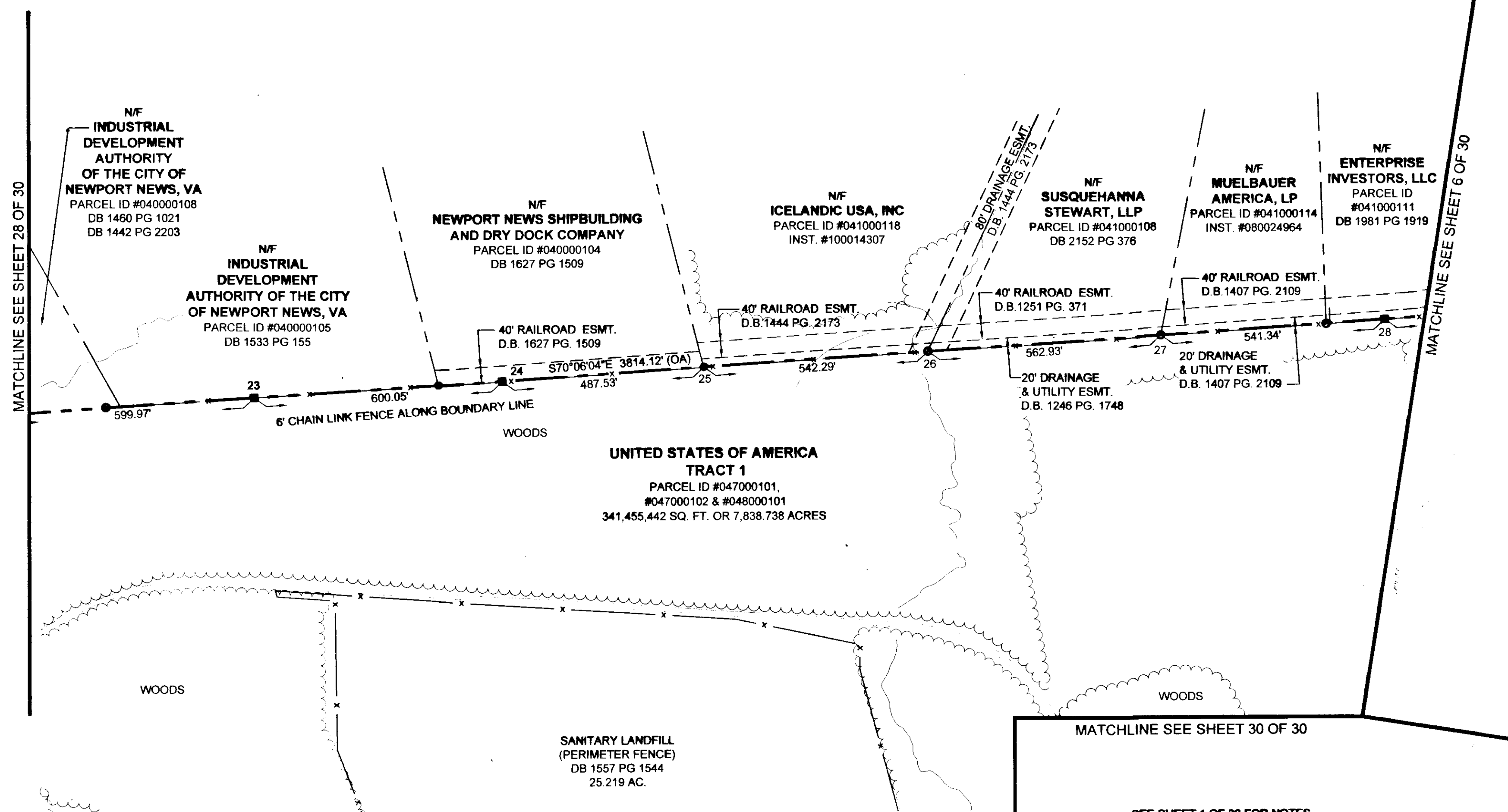
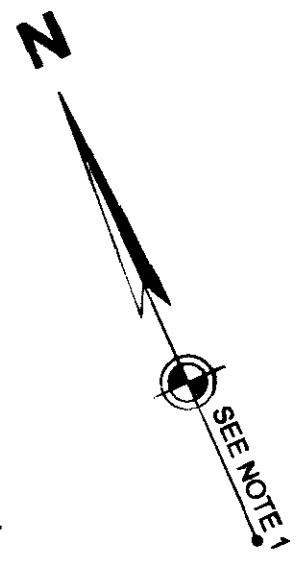
SEE SHEET 1 OF 30 FOR NOTES

BOUNDARY SURVEY
OF PROPERTY OF
UNITED STATES OF AMERICA
JOINT BASE LANGLEY-EUSTIS (JBLE)
NEWPORT NEWS TAX PARCELS 047000100, 047000102 & 048000101
AND
JAMES CITY COUNTY TAX PARCEL 0622010001
NEWPORT NEWS AND JAMES CITY COUNTY, VIRGINIA

DES. N/A	JOB NO. 71874
DRN. PP	SCALE 1" = 200'
CKD. JGB	DATE 4/29/2013
SHEET NO. 28 OF 30	
FILE NO. 71874_plat.dwg	



WOOLPERT
DESIGN | GEOGRAPHICAL | INFRASTRUCTURE

676 INDEPENDENCE PARKWAY
SUITE 100
CHESAPEAKE, VA 23320-5218
TEL: 757.549.3549
FAX: 757.549.3540



30 Large (6" x 6" Plats) Recorded hereafter as 130026366

- LEGEND**
- IRON PIN FOUND
 - ◐ IRON PIPE FOUND
 - ◑ T-BAR FOUND
 - NAIL FOUND
 - CONCRETE MONUMENT FOUND
 - MONUMENT SET
 - IRON PIN SET
- BOUNDARY LINE
 - TIE LINE
 - CITY/COUNTY LINE
 - RIGHT OF WAY LINE
 - EASEMENT LINE
 - ADJOINER LINE
 - EXIST. RAILROAD TRACKS
 - EDGE OF WOODS



VIRGINIA:
 IN THE CLERK'S OFFICE OF THE CIRCUIT COURT OF THE CITY/COUNTY OF WILLIAMSBURG/JAMES CITY COUNTY
 VIRGINIA ON THIS 25TH DAY OF November, 2013, THIS PLAT WAS RECEIVED AND ADMITTED TO
 RECORD IN MAP BOOK _____ AT PAGE _____ AT 10:02 am as Inst 130026366
 TESTE: DETSY B. WOOLPERT, CLERK by: Sakreek Updegraves, Deputy Clerk
 CLERK

SEE SHEET 1 OF 30 FOR NOTES

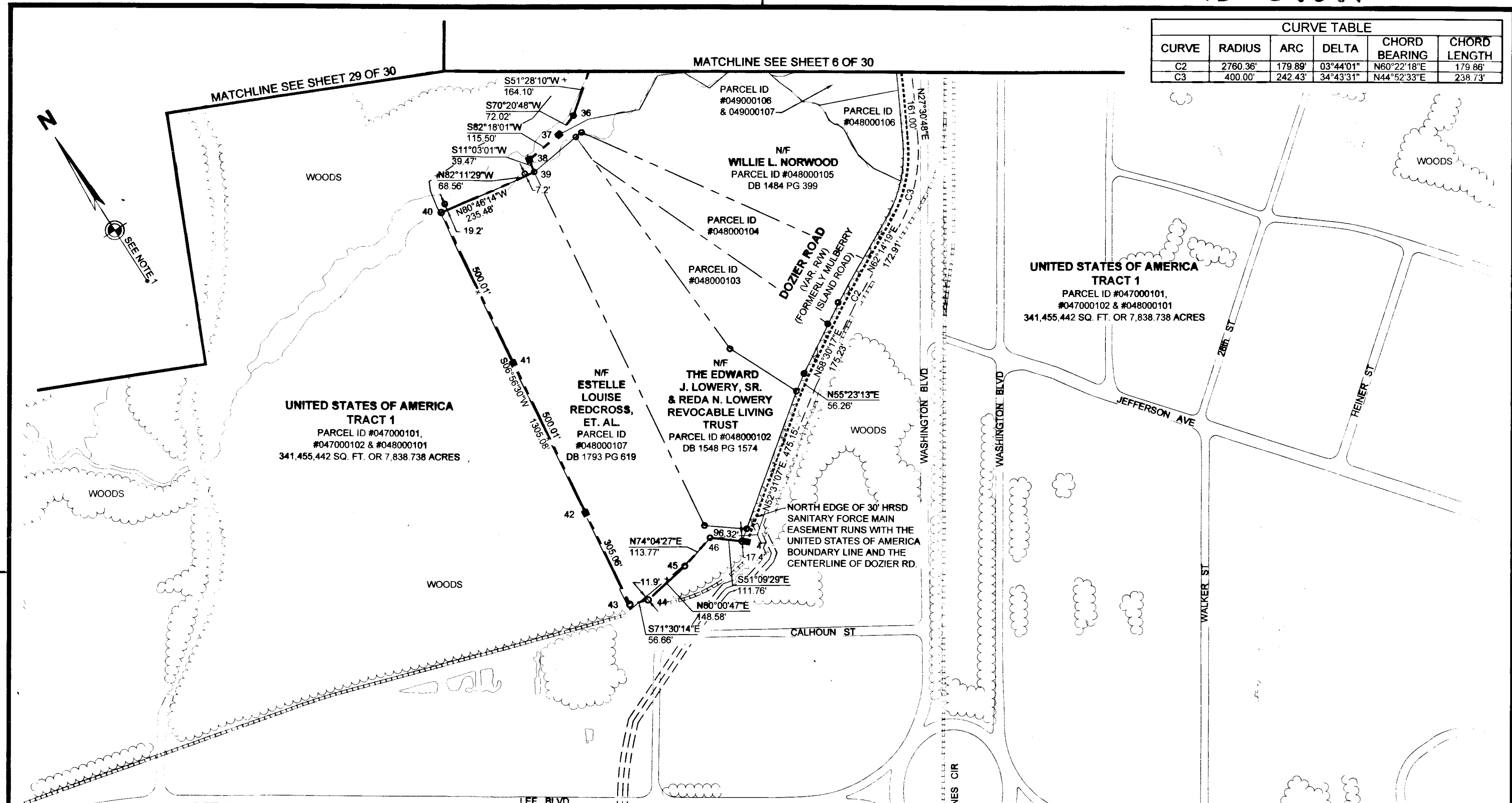
BOUNDARY SURVEY
 OF PROPERTY OF
UNITED STATES OF AMERICA
JOINT BASE LANGLEY-EUSTIS (JBLE)
 NEWPORT NEWS TAX PARCELS 047000100, 047000102 & 048000101
 AND
 JAMES CITY COUNTY TAX PARCEL 0622010001
NEWPORT NEWS AND JAMES CITY COUNTY, VIRGINIA

WOOLPERT
 DESIGN | GEOSPATIAL | INFRASTRUCTURE
 676 INDEPENDENCE PARKWAY
 SUITE 100
 CHESAPEAKE, VA 23320-5218
 TEL: 757.549.3549
 FAX: 757.549.3540


DES. N/A JOB NO. 71874
 DRN. PP SCALE 1" = 200'
 CKD. JGB DATE 4/29/2013
 SHEET NO. 29 OF 30
 FILE NO. 71874_plat.dwg

130026366

CURVE TABLE					
CURVE	RADIUS	ARC	DELTA	CHORD BEARING	CHORD LENGTH
C2	2760.36'	179.89'	03°44'01"	N60°22'18"E	179.86'
C3	400.00'	242.43'	34°43'31"	N44°52'33"E	238.73'



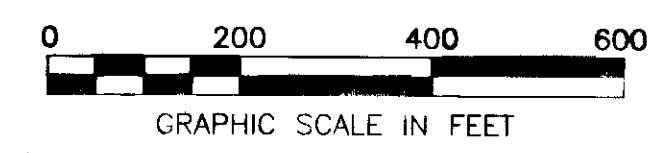
- LEGEND**
- IRON PIN FOUND
 - IRON PIPE FOUND
 - T-BAR FOUND
 - NAIL FOUND
 - CONCRETE MONUMENT FOUND
 - MONUMENT SET
 - IRON PIN SET
- BOUNDARY LINE
 - - - TIE LINE
 - CITY/COUNTY LINE
 - RIGHT OF WAY LINE
 - - - EASEMENT LINE
 - - - ADJOINER LINE
 - EXIST. RAILROAD TRACKS
 - EDGE OF WOODS



VIRGINIA: herewith as # 130026366

IN THE CLERK'S OFFICE OF THE CIRCUIT COURT OF THE CITY/COUNTY OF WILLIAMSBURG/JAMES CITY COUNTY VIRGINIA ON THIS 25TH DAY OF November 2013, THIS PLAT WAS RECEIVED AND ADMITTED TO RECORD IN MAP BOOK AT PAGE 10:08 AM as Plat 130026366

TESTE: **NETSY S WOOLPERT, CLERK** by: *Patrick W. ... Deputy Clerk*



SEE SHEET 1 OF 30 FOR NOTES

BOUNDARY SURVEY
OF PROPERTY OF
UNITED STATES OF AMERICA
JOINT BASE LANGLEY-EUSTIS (JBLE)
NEWPORT NEWS TAX PARCELS 047000100, 047000102 & 048000101
AND
JAMES CITY COUNTY TAX PARCEL 0622010001
NEWPORT NEWS AND JAMES CITY COUNTY, VIRGINIA

	676 INDEPENDENCE PARKWAY SUITE 100 CHESAPEAKE, VA 23320-5218 TEL: 757.549.3549 FAX: 757.549.3540	DES. N/A	JOB NO. 71874
		DRN. PP	SCALE 1" = 200'
		CKD. JGB	DATE 4/29/2013
			SHEET NO. 30 OF 30

FILE NO. 71874_plat.dwg