

**UNITED STATES OF AMERICA  
TRACT 1**  
PARCEL ID #047000101,  
#047000102 & #048000101  
341,455,442 SQ. FT. OR 7,838.738 ACRES


MATCHLINE SEE SHEET 19 OF 30

MATCHLINE SEE SHEET 17 OF 30

S 16°10'49" E 7793.75'  
(TIE LINE)  
FROM CONTROL POINT  
100 WOOLPERT MON(S)  
N = 3570268.02  
E = 12042083.655

BOUNDARY LINE IS  
MEAN LOW WATER LINE  
OF JAMES RIVER

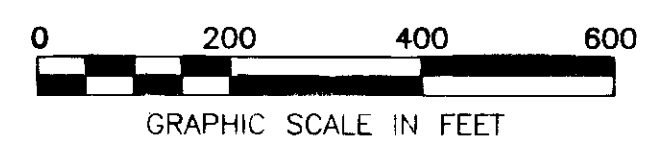

JAMES RIVER



30 Large Total Plat(s) Recorded  
herewith as # 130026366

VIRGINIA:  
IN THE CLERK'S OFFICE OF THE CIRCUIT COURT OF THE CITY/COUNTY OF WILLIAMSBURG/JAMES CITY COUNTY  
VIRGINIA ON THIS 25<sup>TH</sup> DAY OF November, 2013, THIS PLAT WAS RECEIVED AND ADMITTED TO  
RECORD IN MAP BOOK        AT PAGE        AT 10:02 AM as Inst 130026366  
TESTE: W. B. WOOLPERT, CLERK by: John H. Hurdless, Deputy Clerk  
CLERK

- LEGEND**
- IRON PIN FOUND
  - IRON PIPE FOUND
  - T-BAR FOUND
  - NAIL FOUND
  - CONCRETE MONUMENT FOUND
  - MONUMENT SET
  - IRON PIN SET
- BOUNDARY LINE
  - TIE LINE
  - CITY/COUNTY LINE
  - RIGHT OF WAY LINE
  - EASEMENT LINE
  - ADJOINER LINE
  - EXIST. RAILROAD TRACKS
  - EDGE OF WOODS



SEE SHEET 1 OF 30 FOR NOTES

**BOUNDARY SURVEY**  
OF PROPERTY OF  
**UNITED STATES OF AMERICA**  
**JOINT BASE LANGLEY-EUSTIS (JBLE)**  
NEWPORT NEWS TAX PARCELS 047000100, 047000102 & 048000101  
AND  
JAMES CITY COUNTY TAX PARCEL 0622010001  
**NEWPORT NEWS AND JAMES CITY COUNTY, VIRGINIA**

---

DES. N/A    JOB NO. 71874  
DRN. PP    SCALE 1" = 200'  
CKD. JGB    DATE 4/29/2013

---

**WOOLPERT**  
DESIGN | DECORATIVE | INFRASTRUCTURE

676 INDEPENDENCE PARKWAY  
SUITE 100  
CHESAPEAKE, VA 23320-5218  
TEL: 757.549.3549  
FAX: 757.549.3540

---

SHEET NO. 18 OF 30  
FILE NO. 71874\_plat.dwg