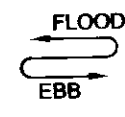


MATCHLINE SEE SHEET 18 OF 30

MATCHLINE SEE SHEET 16 OF 30

**UNITED STATES OF AMERICA
TRACT 1**
PARCEL ID #047000101,
#047000102 & #048000101
341,455,442 SQ. FT. OR 7,838.738 ACRES

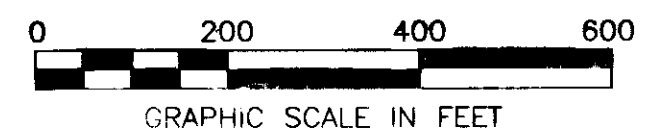

BOUNDARY LINE IS
MEAN LOW WATER LINE
OF JAMES RIVER



JAMES RIVER

LEGEND

- IRON PIN FOUND
- IRON PIPE FOUND
- T-BAR FOUND
- NAIL FOUND
- CONCRETE MONUMENT FOUND
- MONUMENT SET
- IRON PIN SET
- BOUNDARY LINE
- TIE LINE
- CITY/COUNTY LINE
- RIGHT OF WAY LINE
- EASEMENT LINE
- ADJOINER LINE
- EXIST. RAILROAD TRACKS
- EDGE OF WOODS



30 Large 9x11 Plat(s) Recorded
herewith as 130026366

VIRGINIA:
IN THE CLERK'S OFFICE OF THE CIRCUIT COURT OF THE CITY/COUNTY OF WILLIAMSBURG/JAMES CITY COUNTY
ON THIS 25TH DAY OF November, 2013, THIS PLAT WAS RECEIVED AND ADMITTED TO
RECORD IN MAP BOOK _____ AT PAGE _____ AT 10:08 am as Inst 130026366
TESTE: **DETAV & WOOLPERT CLERK** assisted by: *Patrick A. Praluso, Deputy Clerk*
CLERK

SEE SHEET 1 OF 30 FOR NOTES

BOUNDARY SURVEY
OF PROPERTY OF
UNITED STATES OF AMERICA
JOINT BASE LANGLEY-EUSTIS (JBLE)
NEWPORT NEWS TAX PARCELS 047000100, 047000102 & 048000101
AND
JAMES CITY COUNTY TAX PARCEL 0622010001
NEWPORT NEWS AND JAMES CITY COUNTY, VIRGINIA

DES. N/A	JOB NO. 71874
DRN. PP	SCALE 1" = 200'
CKD. JGB	DATE 4/29/2013
SHEET NO. 17 OF 30	
FILE NO. 71874_plat.dwg	

WOOLPERT
DESIGN | GEOSPATIAL | INFRASTRUCTURE
676 INDEPENDENCE PARKWAY
SUITE 100
CHESAPEAKE, VA 23320-5218
TEL: 757.549.3549
FAX: 757.549.3540