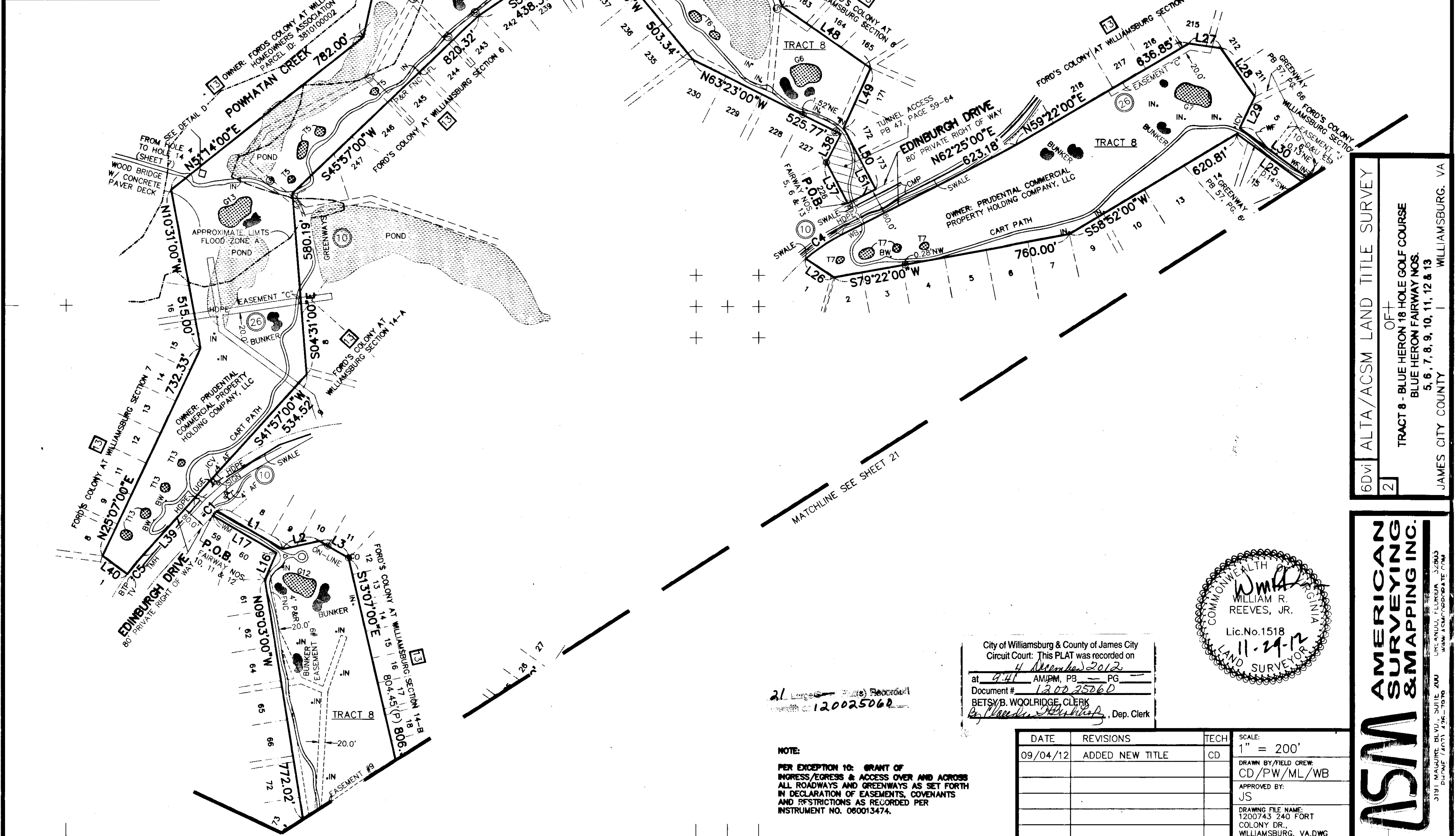




6Di NORTH ARROW & SCALE



6Dvi ALTA/ACSM LAND TITLE SURVEY  
OF  
TRACT 8 - BLUE HERON 18 HOLE GOLF COURSE  
BLUE HERON FAIRWAY NOS.  
5, 6, 7, 8, 9, 10, 11, 12 & 13  
JAMES CITY COUNTY WILLIAMSBURG, VA



City of Williamsburg & County of James City  
Circuit Court: This PLAT was recorded on  
at 4:41 AM PM, PB PG  
Document # 120025060  
BETSY B. WOOLRIDGE, CLERK  
Dep. Clerk

21 Large (P) Records  
with 120025060

NOTE:  
PER EXCEPTION 10: GRANT OF  
INGRESS/EGRESS & ACCESS OVER AND ACROSS  
ALL ROADWAYS AND GREENWAYS AS SET FORTH  
IN DECLARATION OF EASEMENTS, COVENANTS  
AND RESTRICTIONS AS RECORDED PER  
INSTRUMENT NO. 080013474.

DATE	REVISIONS	TECH	SCALE:
09/04/12	ADDED NEW TITLE	CD	1" = 200'
			DRAWN BY/FIELD CREW: CD/PW/ML/WB
			APPROVED BY: JS
			DRAWING FILE NAME: 1200743 240 FORT COLONY DR., WILLIAMSBURG, VA.DWG

**ASM** AMERICAN SURVEYING & MAPPING INC.

3191 MAJURE BLVD., SUITE 200  
DUNES FACTORY #2B-7070  
UNLAKED, FLORIDA 32003  
WWW.ASM-SURVEYING.COM