


6Di NORTH ARROW & SCALE



1" = 200'  
GRAPHIC SCALE  
0 100' 200' 400'

13

LOT	OWNER	PIN
8	HONG, YOUNG SUNG & HONG, YOUNG SUNG	3720200008
9	O'HANLON, MICHAEL D TRUSTEE & LINDA	3720200009
10	RODIN, BRUCE & SAUER-BERNARD SANDRA	3720200010
13	ROBERTS FAMILY LIVING TR RUDY & VIRG	3720200013
14	ANDERSON, CARL W TRUSTEE & NANCY J T	3720200014
15	DICKERSON, MARTIN & SUSAN	3720200015
22	PIERSON, VIRGINIA B TRUSTEE II	3140300022
23	BURCH, STEPHEN L & MARSHA L	3140300023
24	CONNOLLY, MICHAEL J & SUSAN W	3140300024
26	DEWALLE, ALLEN J & NANCY R	3140300026
27	HURWITZ, BRUCE A & SHARON K	3140300027
28	US BANK NA	3140300028
29	THOMSON, BRIAN J & LINDA P DOCKERAY	3140300029
30	MAXWELL, C JOHN & BETTYS W	3140300030
31	BUTLER, ERIKA W TRUSTEE & F PRINCE T	3720200031
32	HINTON, ROBIN L TRUSTEE & WILLIAM S	3720200032
33	KIME, JOSEPH M & MCCUNE-KIME, DOROTH	3720200033
36	ZIVICA, JOHN J & SHELLY	3720200036
37	DAVIS, ALBERT W & HELEN E	3720200037
38	O'CONNELL, JAMES T, JR LIVING TRUST	3720200038
42	CLARK, RALPH D & MARTHA J	3720200042
43	HOMICZEWSKI, RICHARD & ANN	3720200043
44	STOCKER, ROBERT A & LINDA K	3720200044
54	KEISER, RICHARD, KARY & RICHARD ELLS	3720200054
55	POTTER, ALFRED K II & LINDA S	3720200055
56	KIRCHNER, THEODORE E & MARY JOAN	3720200056
57	CLARK, GEORGE E III & SUSAN Y	3720200057
58	DUBROW, GAIL R	3720200058
67	KLEIN, EDWARD A & HELEN C	3720200067
68	ANTRETTIER, JOHN J & GINA M	3720200068
69	NADAL, RAMON A TRUSTEE	3720200069
70	BARBER, GEORGE V & WAGNER-BARBER, DE	3720200070
71	MCCAULLEY, JANE B TRUST	3720200071
72	HAMILTON, CHRISTOPHER M & DEBRA K	3720200072
73	BROOKS, PHILIP C TRUSTEE & SUSAN M T	3720200073
74	HANSEN, LLOYD D TRUSTEE & JUDY K TRU	3720200074
75	RIGGENBACH, HENRY A & ANN V	3720200075
76	REUKAUF, DANIEL B	3720200076
77	FEHON, JAMES T & CAROL A	3720200077
78	DOLAN, THOMAS J, TRUSTEE JR & DOLAN	3720200078
79	HENRY, RONALD E & SHIRLEY M	3720200079
130	SWARTZ, EDWARD F TRUSTEE & MICHAELN	3720200130
131	PHARO, MICHAEL F TRUSTEE	3720200131
132	WHITTAKER, WILLIAM D & DONNA C	3720200132
141	WRIGHT, WARREN D & LOUIS A	3720200141
142	O'REAR, DAVID M & CAROL	3720200142
143	ROBINSON, RICHARD F & VIRGINIA	3720200143
165	LOPEZ-CARDONA, ALFONSO & REGAN-LOPEZ	3720200165
166	PARKER, ALLEN BUILDER INC	3720200166
167	MOTT, DONALD R & CAROLYN L	3720200167
168	L'NCH, THOMAS R & KATHLEEN P	3710200168

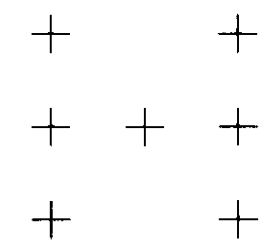
13

LOT	OWNER	PIN
169	PENBERTHY, RICHARD F TRUSTEE	3710200169
181	CROWE, FRANCIS R TRUSTEE & PATRICIA	3710200181
182	BLEUSTEIN, SELMA TRUSTHERBERT P & SELMA	3710200182
183	BURGESS, SCOTT V & DANIELLE D	3710200183
184	SHIPP, GREGG R & CRAWFORD, ANGELIQUE	3710200184
185	JAEGER, JOHN C TRUSTEE & DIANA L TRU	3710200185
186	KAPLAN, BARBARA B TRUSTEE	3710200186
187	TAHEY, PHILLIP & KIM R	3710200187
223	HUNTSINGER, JERALD E TRUSTEE & ESTHE	3710200223
224	MOORE, DONALD, SR & ARMECIA JANET	3710200224
225	KERSTEN PROPERTIES LLC	3710200225
226	SALZMAN, STAN E TRUSTEE & DIANE C TR	3710200226
227	TIERNAN, MICHAEL J & ANN S	3710200227
228	MUTTER, DAVID L TRUSTEE & DAVIDA W T	3710200228
229	NERVITT, RONALD A TRUSTEE & LOIS S T	3710200229
230	MORGAN, BETTY J LIVINGTRUST	3710200230
231	ZESINGER, GEORGE ROBERT III & CAROL	3710200231
232	DAWSON, DAVID ALLEN TRUSTEE	3710200232
233	TOPPING, WAYNE N & NANCY C	3710200233
234	DE SEIFE, LEWIS H & LINDA R	3710200234
235	TROAST, DONALD P & NORMA E	3710200235

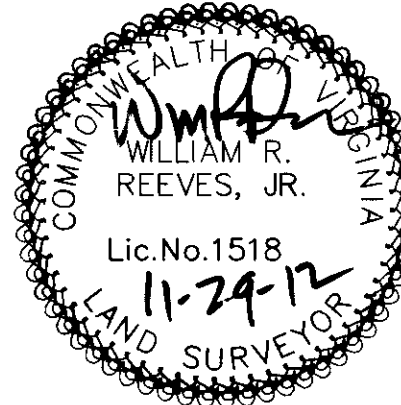
NOTE:  
PER EXCEPTION 10: GRANT OF INGRESS/EGRESS & ACCESS OVER AND ACROSS ALL ROADWAYS AND GREENWAYS AS SET FORTH IN DECLARATION OF EASEMENTS, COVENANTS AND RESTRICTIONS AS RECORDED PER INSTRUMENT NO. 060013474.

13

LOT	OWNER	PIN
1	ANDERS, RICHARD A & LINDA A	3131500001
2	PURCELL, ROBERT A & SANDRA A	3131500002
12	BAINBRIDGE, JERRY L & FAY E	3131500012
13	KUGLER, MARK W & LEACH, PATSY P	3131500013
14	KNOBEN, JAMES E & ALICE D	3131500014
15	MOORE, C SHAWN & LORI N	3131500015



21 Large/Small Plats Recorded Pursuant to # 120025060.



City of Williamsburg & County of James City Circuit Court; This PLAT was recorded on 4 December 2012 at 4:01 AM/PM, PB PG Document # 120025060 Betsy B. Woolridge, Clerk By Claudia H. H. H. H., Dep. Clerk

DATE	REVISIONS	TECH	SCALE:
09/04/12	ADDED NEW TITLE	CD	1" = 200'
			DRAWN BY/FIELD CREW: CD/PW/ML/W
			APPROVED BY: JS
			DRAWING FILE NAME: 1200743 240 FORT COLONY DR., WILLIAMSBURG, VA.DWG

6Dvi ALTA/ACSM LAND TITLE SURVEY OF TRACT 4 - BLUE HERON 18 HOLE GOLF COURSE BLUE HERON FAIRWAY NOS. 1, 2, 3, 4, 14, 15, 16, 17 & 18 JAMES CITY COUNTY WILLIAMSBURG, VA

ASM AMERICAN SURVEYING & MAPPING INC. 3191 MAQUIRE BLVD., SUITE 200 ORLANDO, FLORIDA 32803