

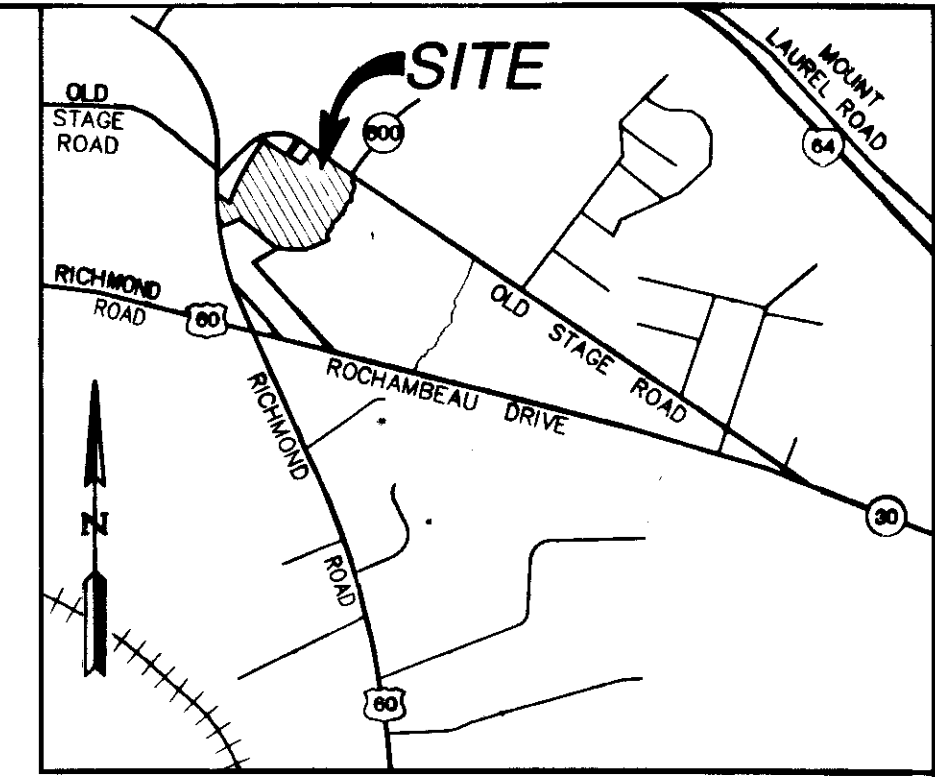
120024183

PROPERTY DESCRIPTION PHASE 11
SUBMITTED LAND

ALL THAT CERTAIN LOT, PIECE OR PARCEL OF LAND SITUATE, LYING AND BEING IN THE STONEHOUSE DISTRICT OF JAMES CITY COUNTY, VIRGINIA BEING A PORTION OF TAX PARCEL (12-2)(1-21) AND BEING MORE PARTICULARLY DESCRIBED AS: BEGINNING AT AN IRON ROD SET (P.O.B. #1) SAID ROD BEING A CORNER TO THIS PARCEL ON THE SOUTHERLY RIGHT OF WAY OF OLD STAGE ROAD (STATE ROUTE #746) AND BEING A CORNER TO PROPERTY NOW OR FORMERLY STANDING IN THE NAME OF ROBERT ERIC & ANGEL L. STAUFFER; THENCE LEAVING ROBERT ERIC & ANGEL L. STAUFFER AND ALONG THE RIGHT OF WAY OF OLD STAGE ROAD S56°57'06"E, A DISTANCE OF 50.20' TO A POINT; THENCE LEAVING THE RIGHT OF WAY OF OLD STAGE ROAD, S34°15'49"W, A DISTANCE OF 198.67' TO AN IRON PIPE FOUND; THENCE S57°01'18"E, A DISTANCE OF 149.85' TO AN IRON PIPE FOUND LYING ON THE LINE OF EXISTING PHASE 1 WEATHERLY AT WHITE HALL; THENCE ALONG THE LINE OF PHASE 1, S33°02'40"W, A DISTANCE OF 155.17' TO A POINT BEING A CORNER TO THIS PARCEL AND PHASE 1 LYING ON THE LINE OF EXISTING PHASE 7 WEATHERLY AT WHITE HALL; THENCE LEAVING PHASE 1 AND ALONG THE LINE OF PHASE 7, PHASE 8 AND PHASE 9 WEATHERLY AT WHITE HALL N34°42'41"W, A DISTANCE OF 294.35' TO A POINT BEING A CORNER TO THIS PARCEL AND PHASE 9 WEATHERLY AT WHITE HALL; THENCE ALONG THE LINE OF PHASE 9, PHASE 4 AND PHASE 6 WEATHERLY AT WHITE HALL S55°17'19"W, A DISTANCE OF 285.59' TO A POINT BEING A CORNER TO THIS PARCEL AND EXISTING PHASES 2 AND 6 OF WEATHERLY AT WHITE HALL; THENCE LEAVING PHASE 6 AND ALONG THE LINE OF PHASE 2 N34°42'41"W, A DISTANCE OF 101.46' TO A POINT; THENCE LEAVING THE LINE OF PHASE 2, N32°27'42"E, A DISTANCE OF 111.54' TO AN AXLE FOUND; THENCE N34°04'51"E, A DISTANCE OF 149.96' TO AN IRON PIPE FOUND; THENCE S57°01'58"E, A DISTANCE OF 272.68' TO AN IRON PIPE FOUND; THENCE N34°15'49"E, A DISTANCE OF 206.33' TO AN IRON ROD BEING THE POINT OF BEGINNING AND CONTAINING 81,024 SQUARE FEET OR 1.860 ACRES, MORE OR LESS.

PROPERTY DESCRIPTION ADDITIONAL LAND #2

ALL THAT CERTAIN LOT, PIECE OR PARCEL OF LAND SITUATE, LYING AND BEING IN THE STONEHOUSE DISTRICT OF JAMES CITY COUNTY, VIRGINIA BEING A PORTION OF TAX PARCEL (12-2)(1-21) AND BEING MORE PARTICULARLY DESCRIBED AS: BEGINNING AT A POINT (P.O.B. #2), SAID POINT BEING A CORNER TO THIS PARCEL ON THE SOUTHERLY RIGHT OF WAY OF OLD STAGE ROAD (STATE ROUTE #746) AND BEING A CORNER TO PROPERTY NOW OR FORMERLY STANDING IN THE NAME OF BERTRAND E. GEDDY, JR.; THENCE ALONG A SURVEY TIE LINE (PROPERTY LINE MEANDERS ALONG THE CENTERLINE OF A STREAM) S16°43'03"W, A DISTANCE OF 267.15' TO AN IRON ROD FOUND; THENCE S40°16'34"W, A DISTANCE OF 227.79' TO AN IRON ROD FOUND; THENCE S10°05'24"W, A DISTANCE OF 133.04' TO A POINT IN THE CENTERLINE OF THE STREAM; THENCE LEAVING THE SURVEY TIE LINE AND CENTERLINE STREAM, S65°59'11"W, A DISTANCE OF 215.10' TO A 17" POPLAR TREE FOUND; THENCE N89°19'03"W, A DISTANCE OF 252.61' TO AN IRON ROD SET; THENCE S58°08'47"W, A DISTANCE OF 237.23' TO AN IRON ROD SET BEING A CORNER TO THIS PARCEL, BERTRAND E. GEDDY, JR. AND PROPERTY NOW OR FORMERLY STANDING IN THE NAME OF MARTHA W. WARE, TRUSTEE OF THE MARTHA W. WARE, TRUST; THENCE LEAVING BERTRAND E. GEDDY, JR., AND ALONG THE LINE OF MARTHA W. WARE, N42°55'26"W, A DISTANCE OF 460.78' TO A CONCRETE MONUMENT FOUND; THENCE LEAVING MARTHA W. WARE, N65°39'32"E, A DISTANCE OF 113.28' TO A POINT; THENCE S65°11'14"E, A DISTANCE OF 10.36' TO A POINT; THENCE S20°11'13"E, A DISTANCE OF 82.50' TO A POINT; THENCE N69°48'47"E, A DISTANCE OF 226.22' TO A POINT; THENCE N20°11'13"W, A DISTANCE OF 82.50' TO A POINT; THENCE N89°48'47"E, A DISTANCE OF 200.00' TO A POINT; THENCE S20°11'13"E, A DISTANCE OF 9.22' TO A POINT TO THE POINT OF CURVE OF A NON TANGENT CURVE TO THE LEFT, HAVING A RADIUS OF 76.39', A DELTA ANGLE OF 116°55'00", A LENGTH OF 155.88', A CHORD BEARING OF N34°22'51"E AND A CHORD DISTANCE OF 130.21' TO A POINT; THENCE S80°58'42"E, A DISTANCE OF 21.56' TO A POINT; THENCE N29°01'18"E, A DISTANCE OF 80.00' TO A POINT; THENCE N33°02'40"E, A DISTANCE OF 388.47' TO A POINT ON THE SOUTHERLY RIGHT OF WAY OF OLD STAGE ROAD; THENCE ALONG SAID RIGHT OF WAY S56°57'06"E, A DISTANCE OF 336.43' TO A POINT; THENCE S51°14'27"E, A DISTANCE OF 90.98' TO A POINT, BEING THE POINT OF BEGINNING AND CONTAINING 524,988 SQUARE FEET OR 12.052 ACRES (AREA CALCULATED TO CENTER OF STREAM), MORE OR LESS.



VICINITY MAP
SCALE 1"=2,000'

GENERAL NOTES

1. SITE IS ZONED R-2 CLUSTER (GENERAL RESIDENTIAL WITH PROFFERS)
2. SITE CURRENTLY SERVED BY PUBLIC WATER & SEWER OWNED BY THE JAMES CITY COUNTY SERVICE AUTHORITY, J.C.S.A.
3. THE PROPERTY AS SHOWN IS ALL OF TAX PARCEL (12-2)(1-21). PROPERTY ADDRESS: 3225 OLDE STAGE ROAD OWNER: RAUCH DEVELOPMENT CO., L.L.C.
4. THE SUBJECT PARCEL LIES IN AN AREA DESIGNATED AS FLOOD INSURANCE RATE MAP (FIRM) ZONE "X", AREA DETERMINED TO BE OUTSIDE THE 0.2% ANNUAL CHANCE FLOOD PLAIN, ACCORDING TO JAMES CITY COUNTY, VA COMMUNITY PANEL NUMBER 510201-0045-C, DATED SEPTEMBER 28, 2007
5. PROPERTY REF.: INSTRUMENT #070018488

3 Large Plats Recorded
herewith as # 120024183

SURVEYOR'S CERTIFICATE



THE UNDERSIGNED SURVEYOR HEREBY CERTIFIES THAT HE HAS READ SECTION 55-79.58(A) OF THE CODE OF VIRGINIA AND FINDS THESE PLATS TO BE ACCURATE AND IN COMPLIANCE WITH THE CODE. HE FURTHER CERTIFIES THAT ALL IMPROVEMENTS DEPICTED HEREON HAVE BEEN SUBSTANTIALLY COMPLETED.

Thomas C. Sublett 10/24/12
THOMAS C. SUBLETT LICENSE NO. 1886 DATE

STATE OF VIRGINIA
CITY OF WILLIAMSBURG & COUNTY OF JAMES CITY CIRCUIT
COURT. THIS 19TH DAY OF November, 2012,
THE PLAT SHOWN HEREON WAS PRESENTED AND ADMITTED
TO THE RECORD AS THE LAW DIRECTS. @ 2:09 PM
INSTRUMENT # 120024183

TESTE: *Betsy B. Woolridge*
BETSY B. WOOLRIDGE, CLERK
by *Jatrek Wauland*, Deputy Clerk

Rev.	Date	Description	Revised By



5248 Olde Towne Road, Suite 1
Williamsburg, Virginia 23188
Phone: (757) 253-0040
Fax: (757) 220-8994
www.asesva.com

Hampton Roads | Central Virginia | Middle Peninsula

PLAT OF CONDOMINIUM
WEATHERLY AT WHITEHALL
PHASE 11

STONEHOUSE DISTRICT JAMES CITY COUNTY VIRGINIA

Project Contacts:	JFS
Project Number:	9048-08
Scale:	Date:
AS SHOWN	10/24/2012
Sheet Number	
1 OF 3	