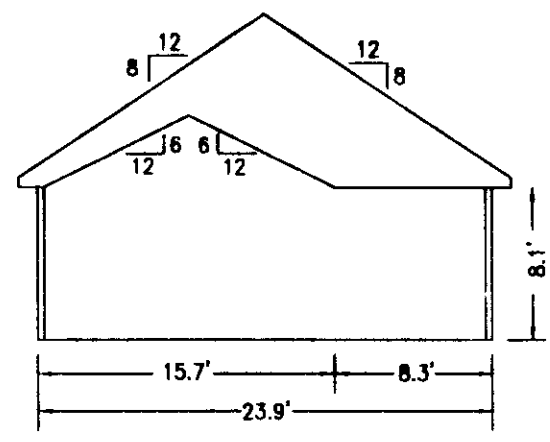
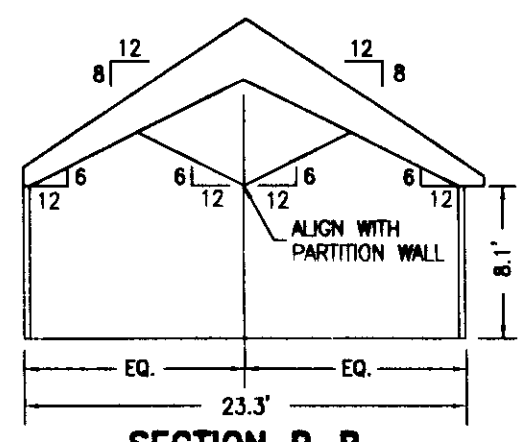


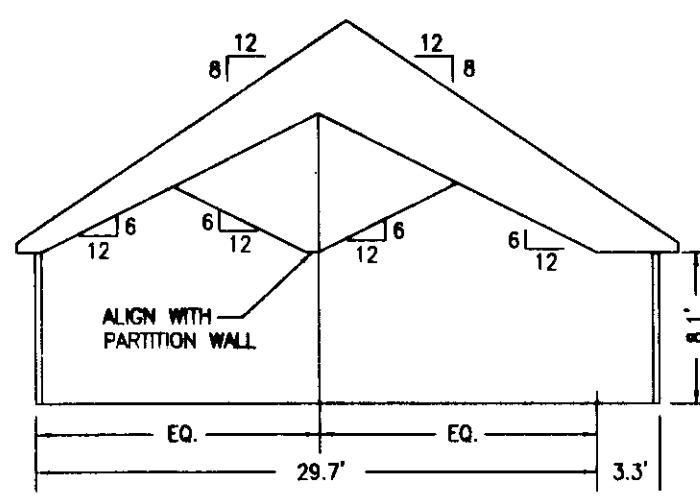
100026583



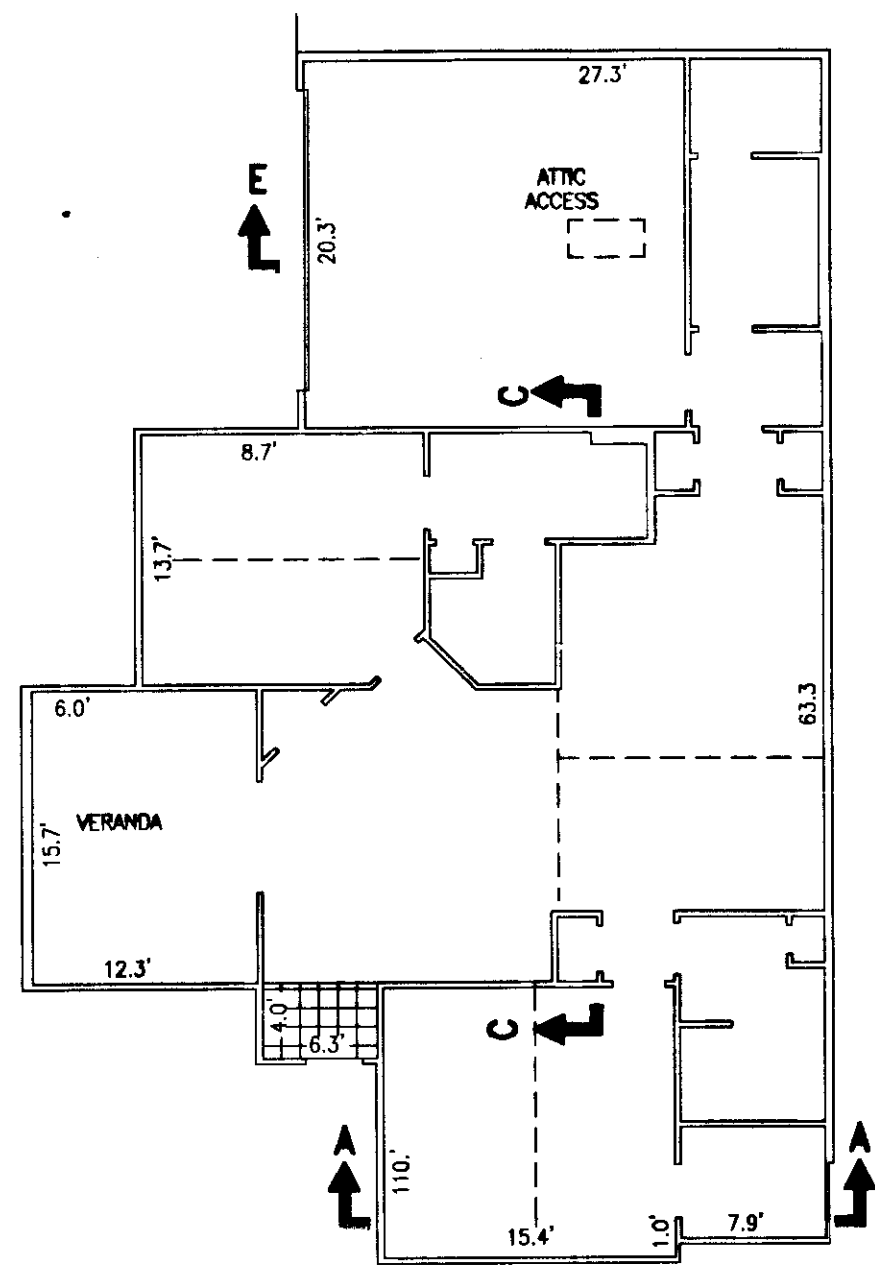
SECTION A-A



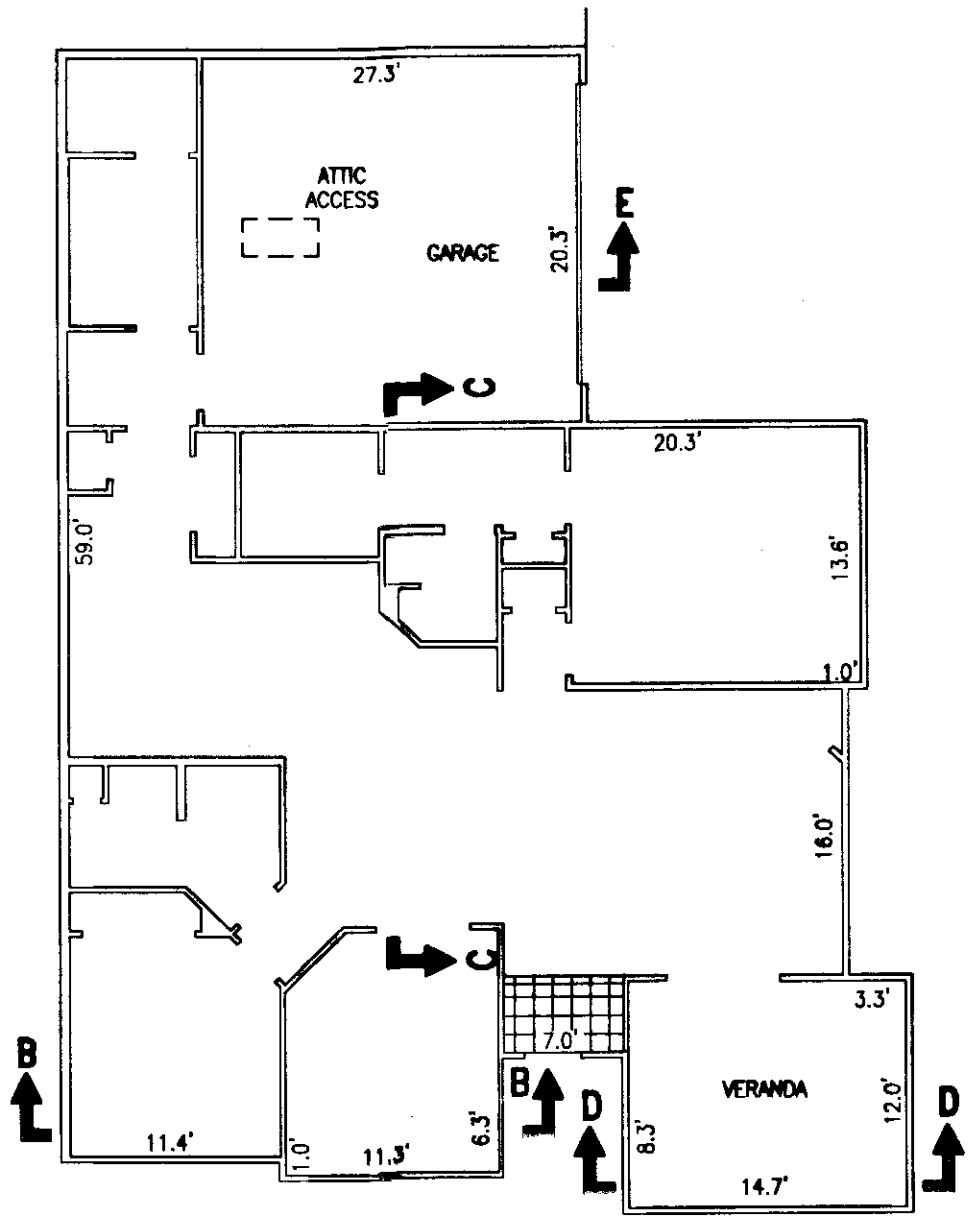
SECTION B-B



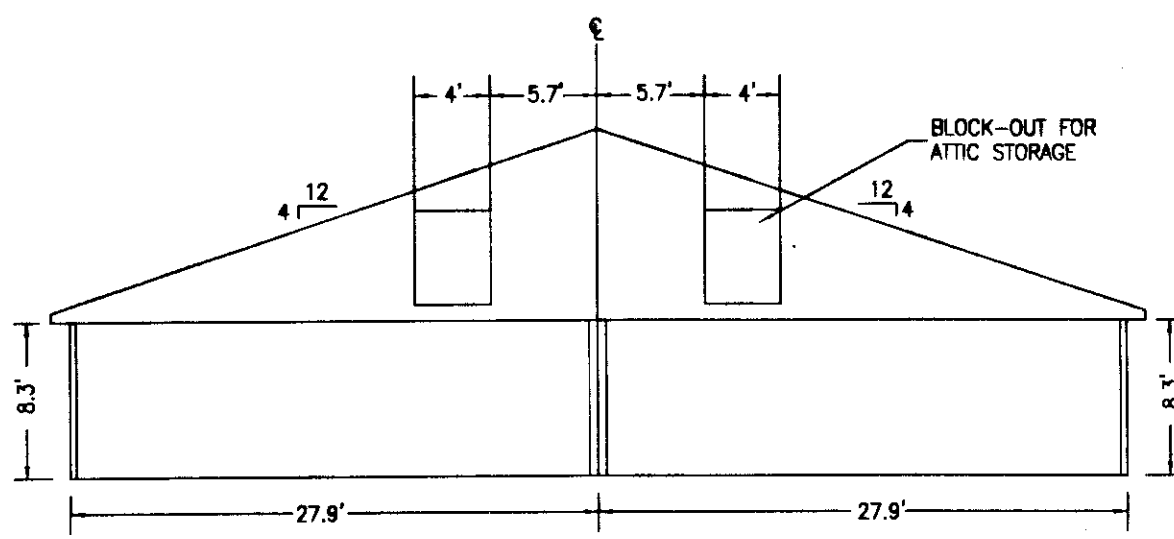
SECTION C-C



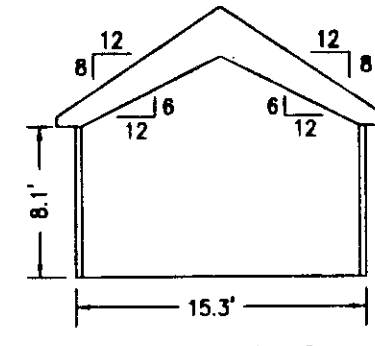
BUILDING 15-B  
ABBAY  
FLOOR PLAN



BUILDING 15-A, 15-C & 15-D  
CANTERBURY  
FLOOR PLAN



SECTION E-E



SECTION D-D

I CERTIFY THAT THESE PLANS ARE ACCURATE AND COMPLIES WITH THE PROVISIONS OF SECTION 55-79.58(b) OF THE CODE OF VIRGINIA OF 1950 AS AMENDED AND ALL UNITS SHOWN HEREON HAVE BEEN SUBSTANTIALLY COMPLETED.



STATE OF VIRGINIA  
JAMES CITY COUNTY

IN THE CLERK'S OFFICE OF THE CIRCUIT COURT FOR JAMES CITY COUNTY, VIRGINIA. THIS MAP WAS PRESENTED AND ADMITTED TO RECORD AS THE LAW DIRECTS THIS 24 DAY OF December, 2010 AT 3:52 AM/PM.

INSTRUMENT # 100026583  
TESTES: Betsy B. Woolridge, Clerk  
TESTES: By Claudia Stankovic, Dep. Clerk

Brian J. Layne 002490  
NAME REGISTRATION NO.

NOV. 23, 2010  
DATE

3 Large/Small Plats Recorded herewith as # 100026583




EXHIBIT "D"  
PLANS OF  
VILLAS AT FIVE FORKS  
A CONDOMINIUM  
PHASE 14  
JAMES CITY COUNTY, VIRGINIA

ART-RAY CORP.  
ENGINEERING SURVEYING  
1500 BREEZEPORT WAY, SUITE 400  
SUFFOLK, VIRGINIA 23435  
Office: 757.686.3345 Fax: 757.686.3348

DRAWN: DMJ  
COMP.: BJJ  
CHECKED: BJJ  
DATE: 11/23/10  
SCALE: 1"=10'

REF:  
DOC.#100021169  
3  
SHEET: 3 of 3