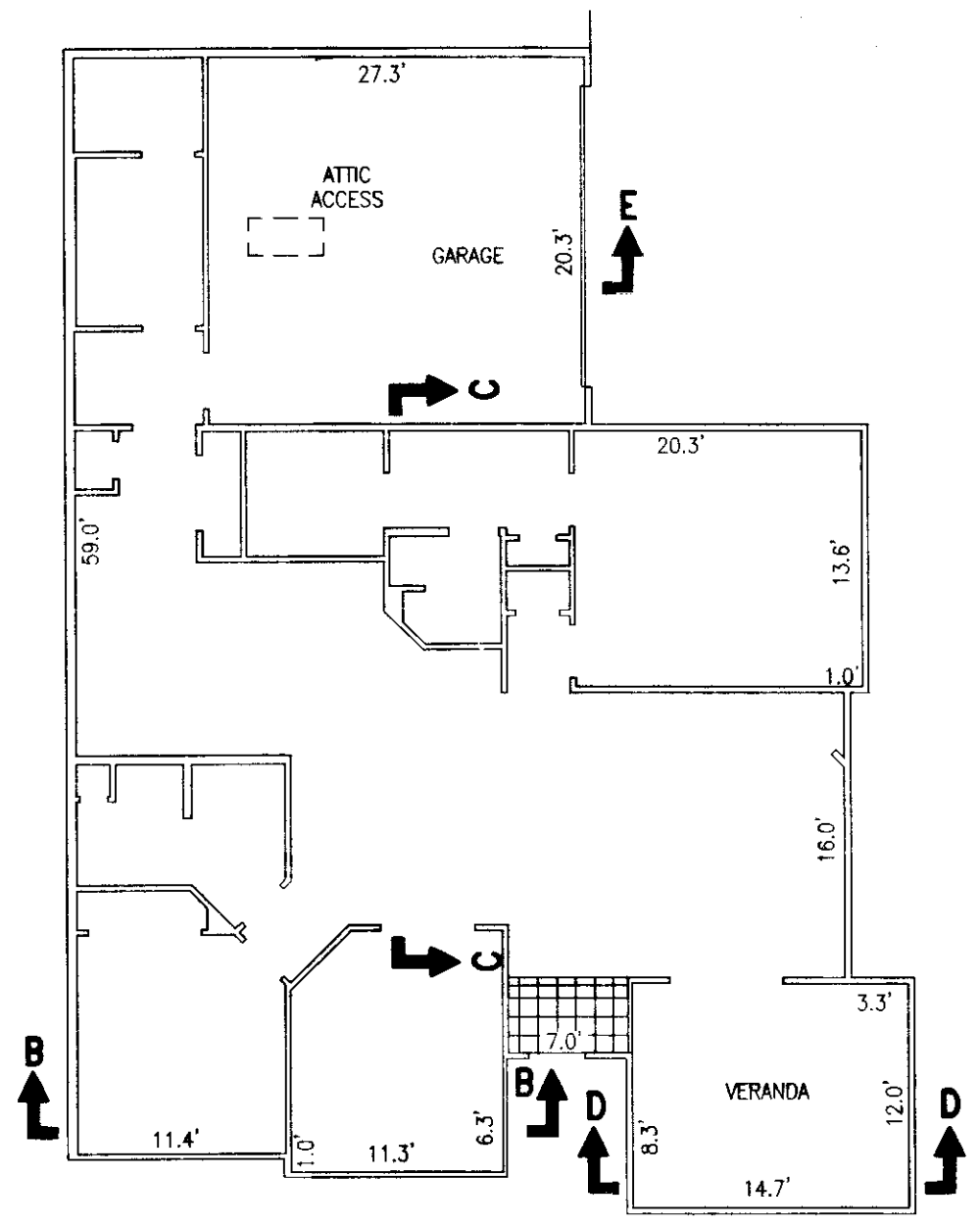
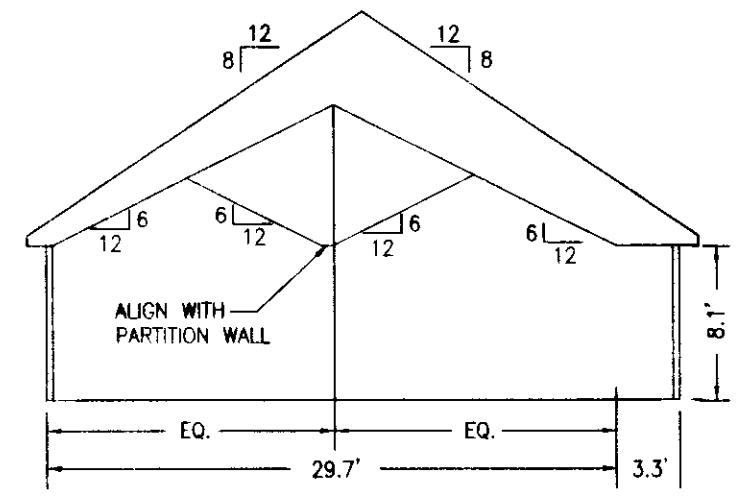


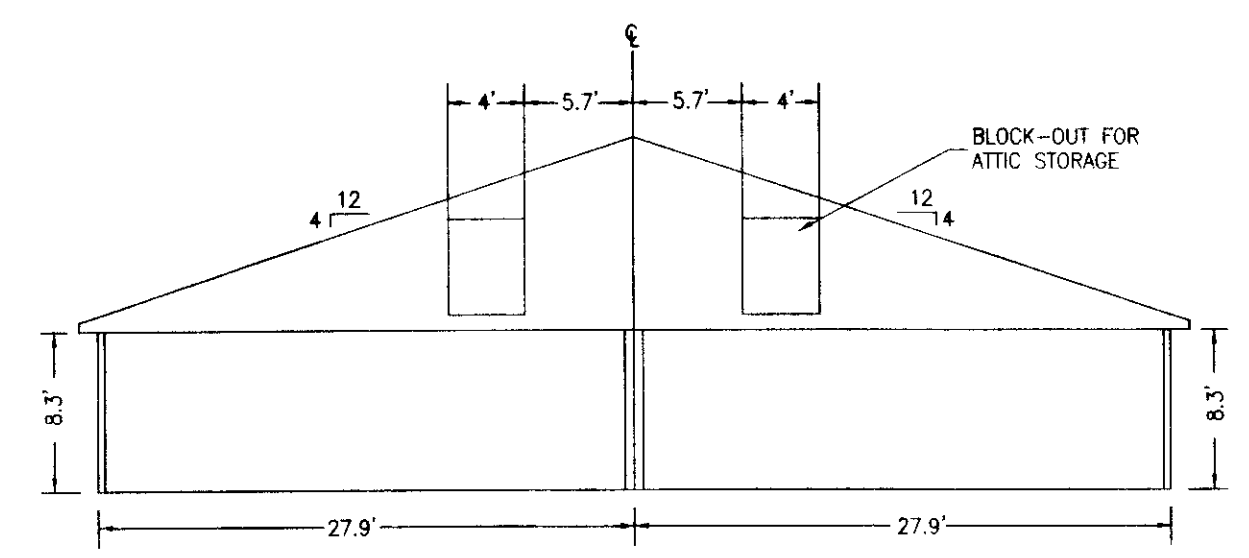
SECTION B-B



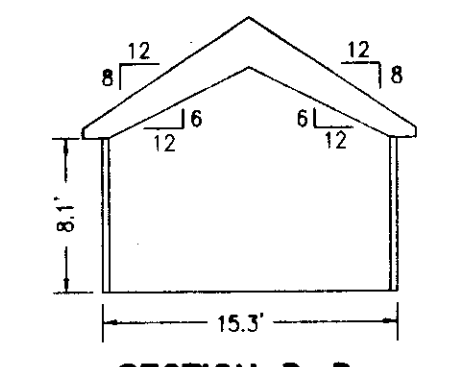
BUILDING 6-A, 6-B, 6-C & 6-D
CANTERBURY
FLOOR PLAN



SECTION C-C



SECTION E-E



SECTION D-D

I CERTIFY THAT THESE PLANS ARE ACCURATE AND COMPLIES WITH THE PROVISIONS OF SECTION 55-79.58(b) OF THE CODE OF VIRGINIA OF 1950 AS AMENDED AND ALL UNITS SHOWN HEREON HAVE BEEN SUBSTANTIALLY COMPLETED.

3 Large/Small Plat(s) Recorded
herewith as # 100021169



STATE OF VIRGINIA
JAMES CITY COUNTY

IN THE CLERK'S OFFICE OF THE CIRCUIT COURT FOR JAMES CITY COUNTY, VIRGINIA. THIS MAP WAS PRESENTED AND ADMITTED TO RECORD AS THE LAW DIRECTS THIS 5th DAY OF October, 2010 AT 9:29 AM/PM.

INSTRUMENT # 100021169
TESTES: *Bret B. Woolridge, Clerk*
TESTES: *By Claudia N. Brinkley, Dep. Clerk*

Brian Payne 002490
NAME REGISTRATION NO.

SEPT. 8, 2010
DATE




EXHIBIT "D" PLANS OF VILLAS AT FIVE FORKS A CONDOMINIUM PHASE 13 JAMES CITY COUNTY, VIRGINIA	
DRAWN: DMJ COMP.: BJL CHECKED: BJL	DATE: 09/08/10 SCALE: 1"=10'
REVISIONS	

ART-RAY CORP.

ENGINEERING SURVEYING
1500 BREEZEPORT WAY, SUITE 400
SUFFOLK, VIRGINIA 23435
Office: 757.686.3345 Fax: 757.686.3348

REF: **3**

DOC.#100018061 SHEET: 3 of 3