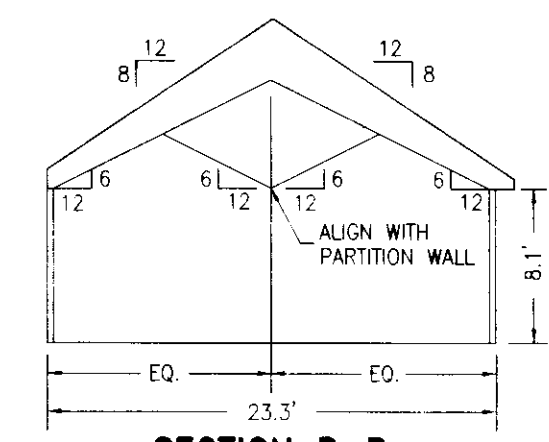
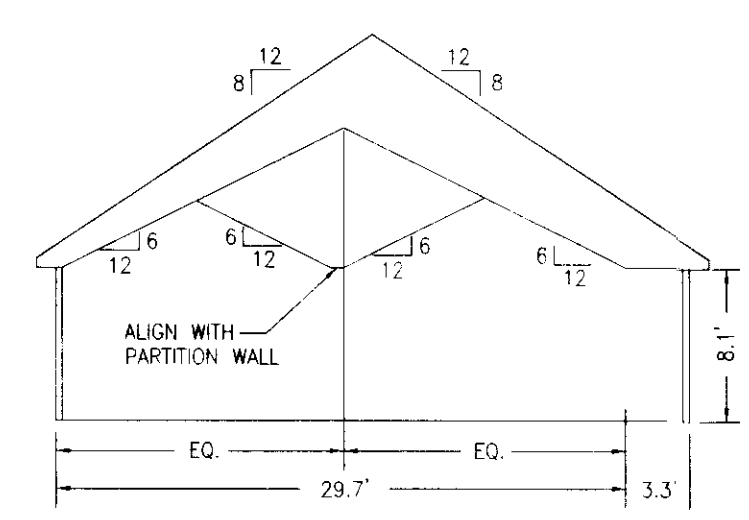


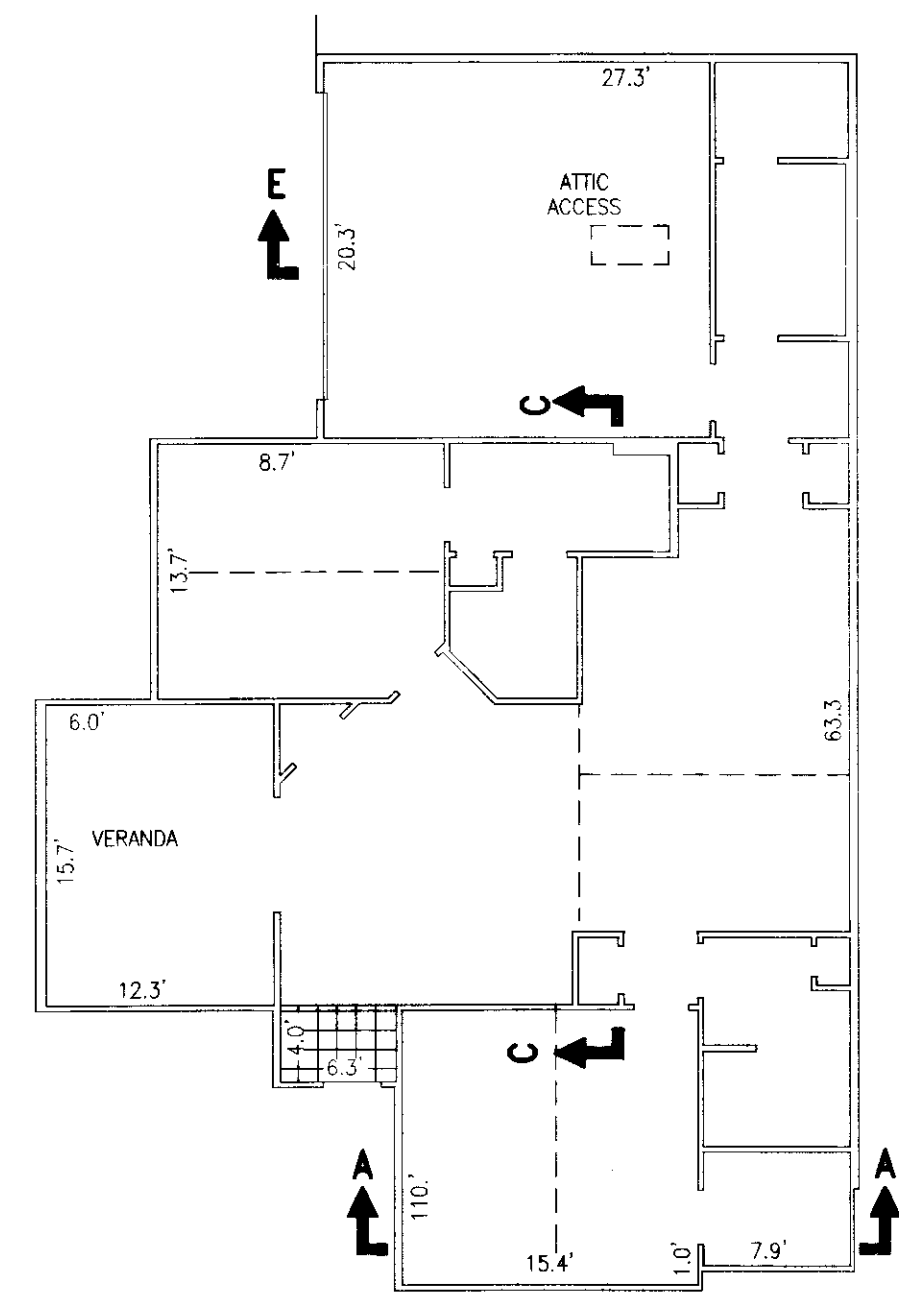
SECTION A-A



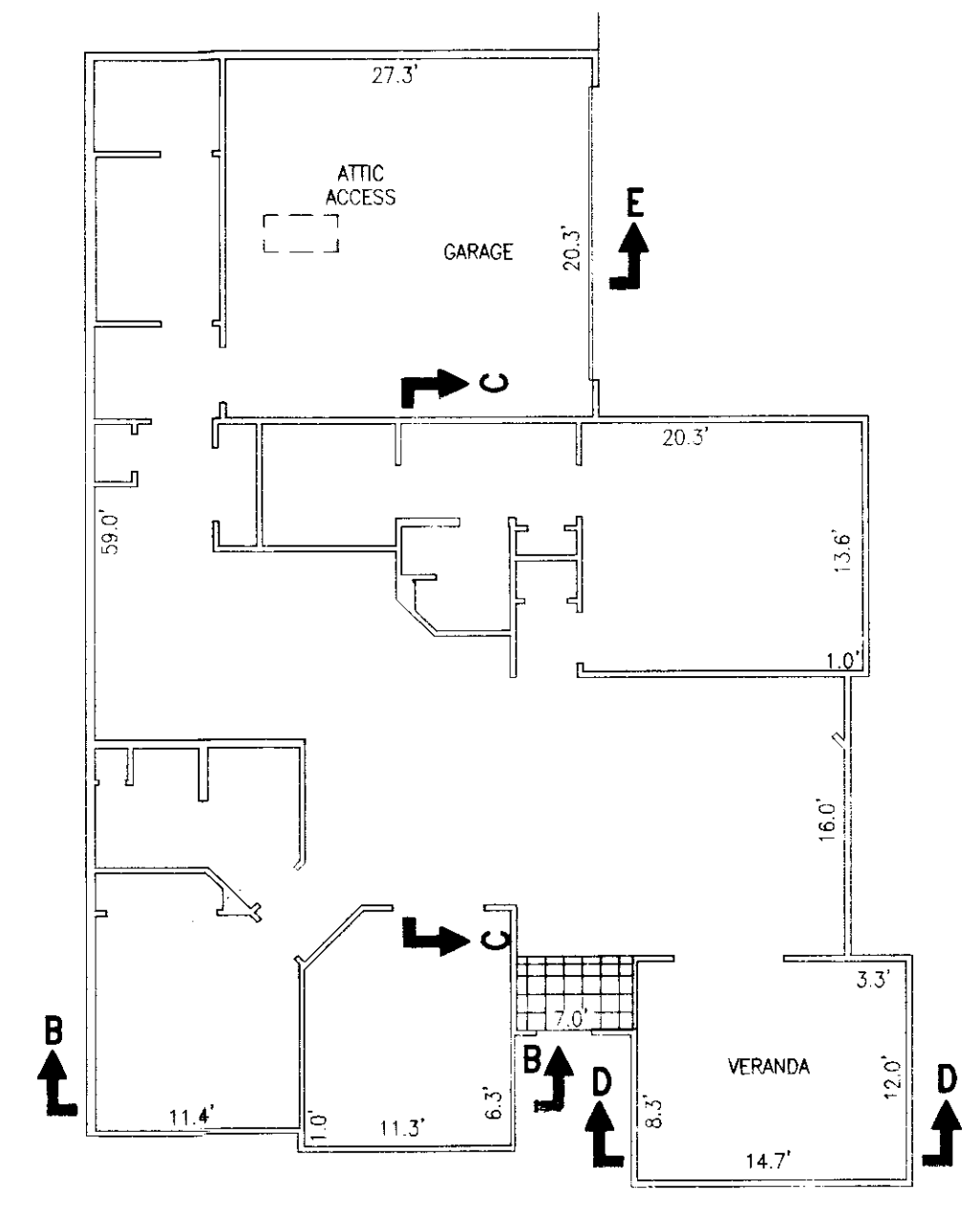
SECTION B-B



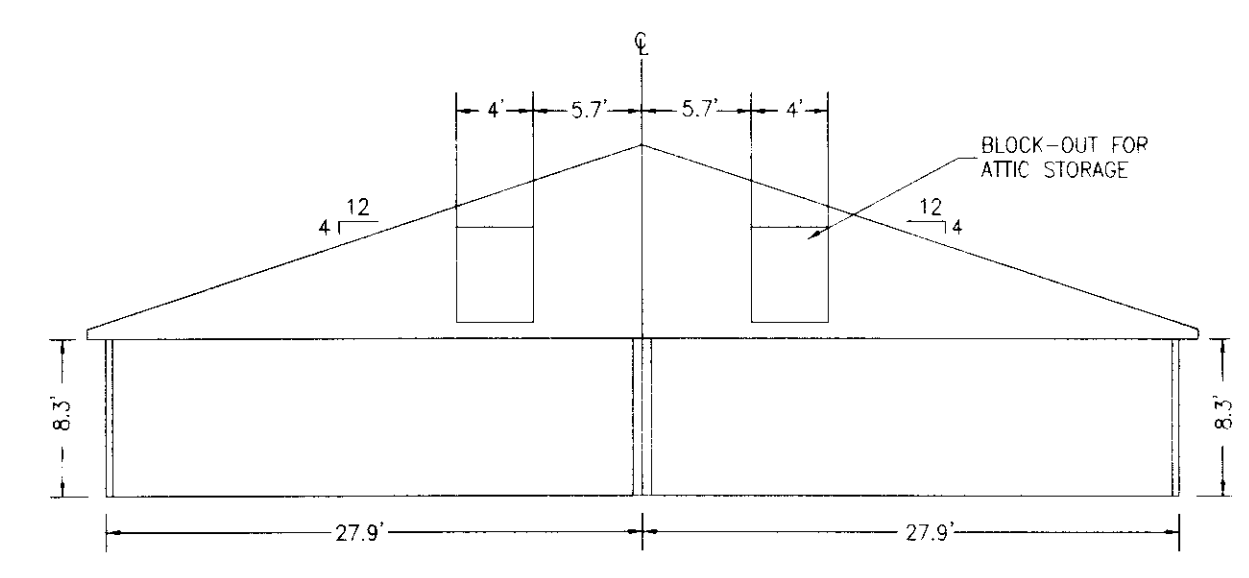
SECTION C-C



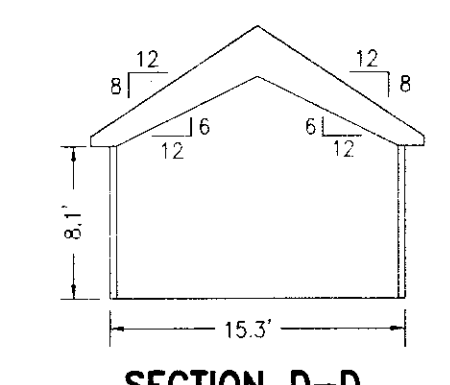
BUILDING 5-C  
ABBAY  
FLOOR PLAN



BUILDING 5-A, 5-B & 5-D  
CANTERBURY  
FLOOR PLAN



SECTION E-E



SECTION D-D

I CERTIFY THAT THESE PLANS ARE ACCURATE AND COMPLIES WITH THE PROVISIONS OF SECTION 55-79.58(b) OF THE CODE OF VIRGINIA OF 1950 AS AMENDED AND ALL UNITS SHOWN HEREON HAVE BEEN SUBSTANTIALLY COMPLETED.



STATE OF VIRGINIA  
JAMES CITY COUNTY

IN THE CLERK'S OFFICE OF THE CIRCUIT COURT FOR JAMES CITY COUNTY, VIRGINIA. THIS MAP WAS PRESENTED AND ADMITTED TO RECORD AS THE LAW DIRECTS THIS 6th DAY OF August, 2010 AT 2:40 AM/PM.

INSTRUMENT # 100016061  
TESTES: Brian B. Woodruff, Clerk  
TESTES: By Claudia A. Bunkley, Esq.

Brian Payne 002490  
NAME REGISTRATION NO.

JULY 27, 2010  
DATE

3 Large/Small Plat(s) Recorded  
herewith as # 100016061



**EXHIBIT "D"**  
PLANS OF  
**VILLAS AT FIVE FORKS  
A CONDOMINIUM**  
PHASE 12  
JAMES CITY COUNTY, VIRGINIA

**ART-RAY CORP.**  
ENGINEERING SURVEYING  
1500 BREEZEPORT WAY, SUITE 400  
SUFFOLK, VIRGINIA 23435  
Office: 757.686.3345 Fax: 757.686.3348

DRAWN: DMJ	DATE: 07/27/10	REVISIONS
COMP.: BJJ	SCALE: 1"=10'	
CHECKED: BJJ		

REF:                       
DOC.#100010436

**3**  
SHEET: 3 of 3