

100013867

CERTIFICATE OF SOURCE OF TITLE FOR BUSCH PROPERTIES INC.:

THE PROPERTY SHOWN ON THIS PLAT WAS CONVEYED BY ANHEUSER BUSCH, INC., A MISSOURI CORPORATION TO BUSCH PROPERTIES, INC., A DELAWARE CORPORATION BY DEED DATED 11/14/72 AND RECORDED IN THE OFFICE OF THE CLERK OF THE CIRCUIT COURT OF THE COUNTY OF JAMES CITY IN D.B. 141 PG. 313

OWNER'S CERTIFICATE:

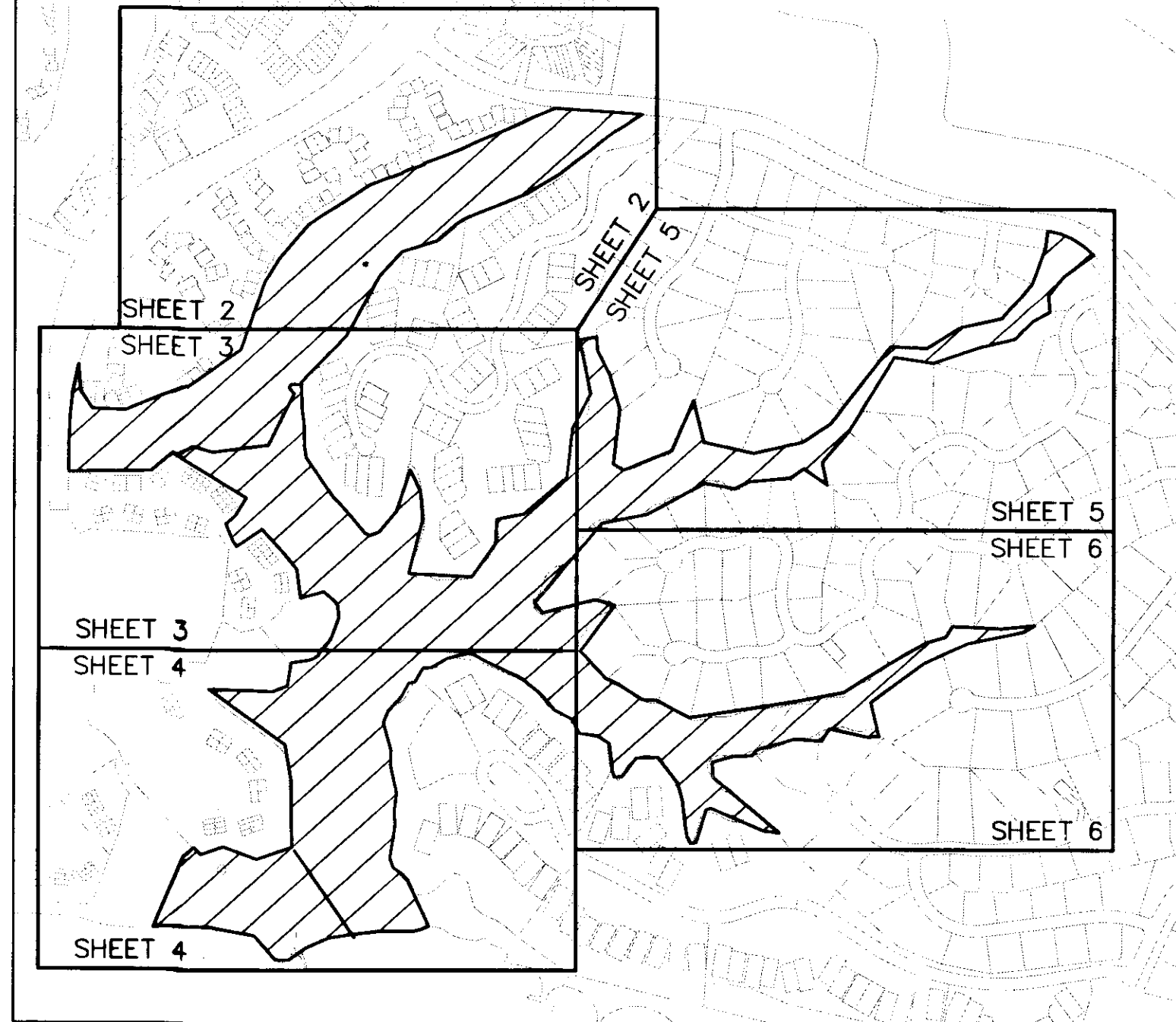
THE SUBDIVISION OF LAND SHOWN ON THIS PLAT IS WITH THE FREE CONSENT AND IN ACCORDANCE WITH THE DESIRE OF THE UNDERSIGNED OWNERS, PROPRIETORS, AND/OR TRUSTEES.

BUSCH PROPERTIES, INC.

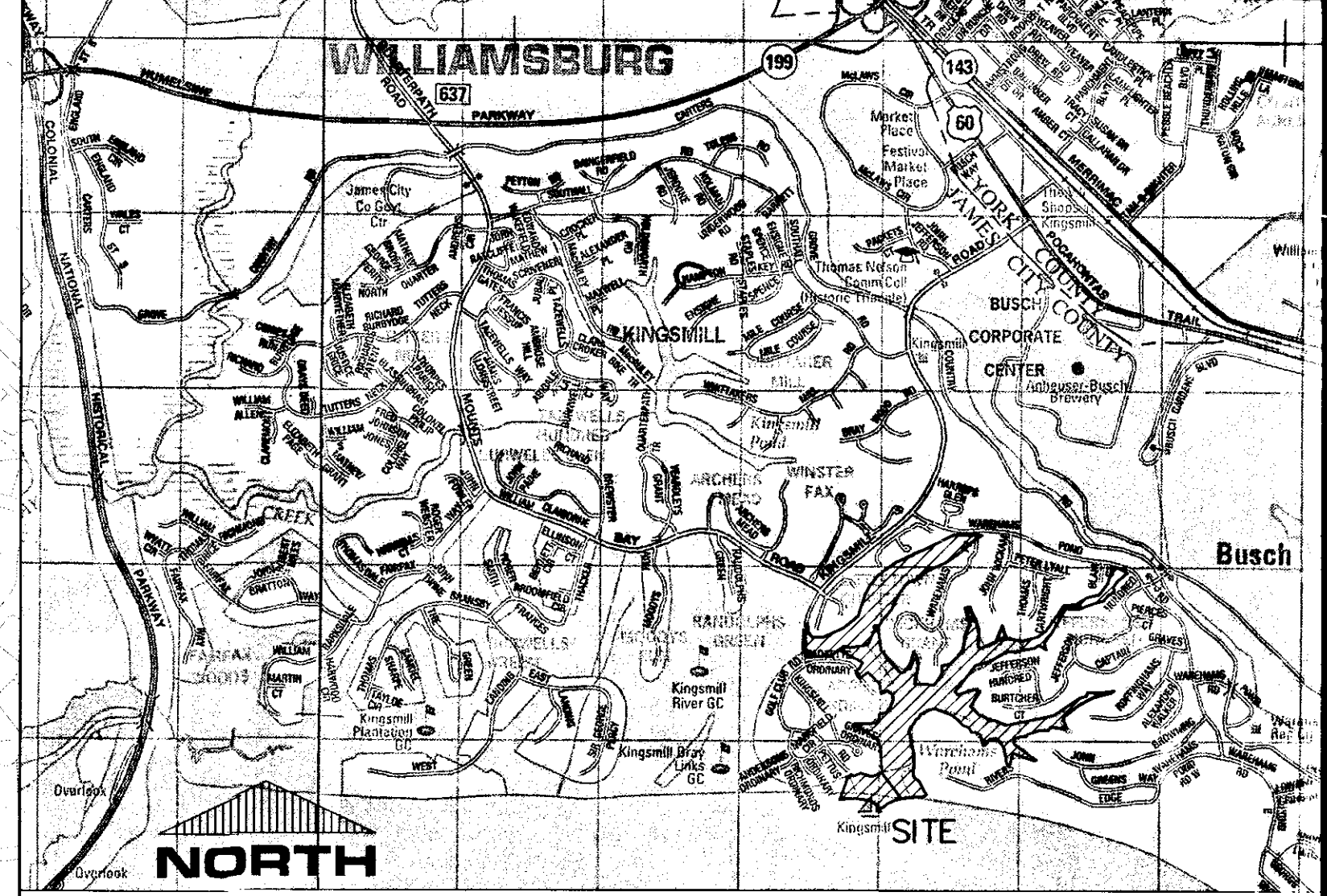
BY: Robin Carson 6/1/10 7/2/10
SIGNATURE DATE
Robin Carson 2VP BPE
NAME (PRINTED) TITLE

CERTIFICATE OF NOTARIZATION:

STATE OF VIRGINIA
CITY/COUNTY OF JAMES CITY
I, DICKY PRUITT A NOTARY PUBLIC IN AND FOR THE CITY/COUNTY AND STATE AFORESAID, DO HEREBY CERTIFY THAT THE PERSONS WHOSE NAMES ARE SIGNED TO THE FOREGOING WRITING HAVE ACKNOWLEDGED THE SAME BEFORE ME IN THE CITY/COUNTY AFORESAID, GIVEN UNDER MY NAME THIS 1st DAY OF JUNE, 2010. MY COMMISSION EXPIRES DECEMBER 31, 2012
Dicky Pruitt #348603
(SIGNATURE)



SHEET INDEX
SCALE: 1"=600'



COPYRIGHT ADC THE MAP PEOPLE
PERMITTED USE NO. 20907170
VICINITY MAP: 1" = 2000'

CERTIFICATE OF APPROVAL:

THIS SUBDIVISION IS APPROVED BY THE UNDERSIGNED IN ACCORDANCE WITH EXISTING SUBDIVISION REGULATIONS AND MAY BE ADMITTED TO RECORD.

[Signature] 7-2-10
SUBDIVISION AGENT OF DATE
JAMES CITY COUNTY

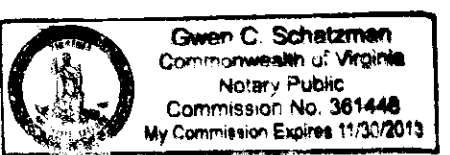
**STATE OF VIRGINIA
JAMES CITY COUNTY**

IN THE CLERK'S OFFICE OF THE CIRCUIT COURT FOR THE CITY OF WILLIAMSBURG AND JAMES CITY COUNTY, THIS 2 DAY OF July, 2010
THIS PLAT WAS PRESENTED AND ADMITTED TO RECORD AS THE LAW DIRECTS.
3:58 AM/PM

INSTRUMENT NO. 100013867
TESTE: Betsy B. Workidge, Clerk
BY: Claudia H. Bieleholz, Dep. Clerk

**CERTIFICATE OF NOTARIZATION
STATE OF VIRGINIA
COUNTY OF JAMES CITY COUNTY**


I, GWEN C. SCHATZMAN NOTARY PUBLIC IN AND FOR THE CITY/COUNTY AND STATE AFORESAID, DO HEREBY CERTIFY THAT THE ABOVE PERSONS WHOSE NAMES ARE SIGNED TO THE FOREGOING WRITING HAVE ACKNOWLEDGED THE SAME BEFORE ME IN THE CITY/COUNTY AND STATE AFORESAID.



GIVEN UNDER MY HAND THIS 2nd DAY OF July, 2010.
MY COMMISSION EXPIRES 11/30/13
Gwen C. Schatzman
NOTARY PUBLIC
NOTARY REGISTRATION NUMBER: 361448

SURVEYOR'S CERTIFICATE:

I HEREBY CERTIFY THAT TO THE BEST OF MY KNOWLEDGE OR BELIEF, THIS PLAT COMPLIES WITH ALL OF THE REQUIREMENTS OF THE BOARD OF SUPERVISORS AND ORDINANCES OF THE COUNTY OF JAMES CITY, VIRGINIA, REGARDING THE PLATTING OF SUBDIVISIONS WITHIN THE COUNTY.



5/26/10 [Signature]
DATE CHARLES R. ORSBORNE, L.S. LIC. NO. 001381

NOTES:

- 1. THIS PROPERTY IS ZONED R-4, RESIDENTIAL PLANNED COMMUNITY.
- 2. THIS PROPERTY REPRESENTS JAMES CITY COUNTY TAX PARCEL 5040100001
- 3. THIS PROPERTY APPEARS TO LIE WITHIN FLOOD ZONE X, ZONE A, AND ZONE AE ACCORDING TO FEDERAL EMERGENCY MANAGEMENT AGENCY-NATIONAL FLOOD INSURANCE PROGRAM COMMUNITY PANELS NO. 51095C0210C, DATED SEPT. 28, 2007.
- 4. THIS SITE IS TO BE SERVED BY PUBLIC WATER AND PUBLIC SEWER.
- 5. ALL NEW UTILITIES SHALL BE PLACED UNDERGROUND IN ACCORDANCE WITH SECTION 19-33 OF THE JAMES CITY COUNTY SUBDIVISION ORDINANCE.
- 6. COORDINATE VALUES SHOWN BASED ON JAMES CITY COUNTY GEODETIC CONTROL MONUMENT STA. NO. 331
N 3613317.2819
E 12015904.0110
- 7. THIS PLAT WAS PREPARED WITHOUT THE BENEFIT OF A TITLE REPORT AND THEREFORE MAY NOT DEPICT ALL TITLE MATTERS AND/OR ENCUMBRANCES AFFECTING THE SUBJECT PROPERTY.
- 8. NEW MONUMENTS WILL BE SET IN ACCORDANCE WITH SECTIONS 19-34 THROUGH 19-36 OF THE JAMES CITY COUNTY SUBDIVISION ORDINANCE.
- 9. THIS PROPERTY LIES PARTIALLY WITHIN A RESOURCE PROTECTION AREA AND A RESOURCE MANAGEMENT AREA AND IS SUBJECT TO JAMES CITY COUNTY'S CHESAPEAKE BAY PRESERVATION ORDINANCE.
- 10. WETLANDS AND LANDS WITHIN RESOURCE PROTECTION AREAS SHALL REMAIN IN A NATURAL UNDISTURBED STATE EXCEPT FOR THOSE ACTIVITIES PERMITTED BY SECTION 23-7(c)(1) OF THE JAMES CITY COUNTY CODE.
- 11. RESOURCE PROTECTION LINE (RPA) AS SHOWN HEREON IS TAKEN FROM JAMES CITY COUNTY GEOGRAPHIC INFORMATION SYSTEM. NO FURTHER SUBDIVISION AND/OR DEVELOPMENT OF THE PARCELS SHOWN HEREON WILL BE APPROVED WITHOUT THE REQUIRED WETLAND DELINEATION AND MAPPING AND ESTABLISHMENT OF AN APPROVED RPA BUFFER PER COUNTY CODE SECTION 23-7(C).
- 12. ANY EXISTING UNUSED WELLS SHALL BE ABANDONED IN ACCORDANCE WITH STATE PRIVATE WELL REGULATIONS AND JAMES CITY COUNTY CODE.
- 13. THE FOLLOWING REFERENCES WERE USED IN PREPARATION OF THIS PLAT:
P.B. 34, PG. 26 P.B. 43, PG. 20
P.B. 35, PG. 59 P.B. 49, PG. 12
P.B. 36, PG. 40 P.B. 51, PGS. 15-17
P.B. 36, PG. 88 P.B. 52, PG. 41
P.B. 38, PG. 95 P.B. 53, PGS. 74-75
P.B. 39, PG. 46 P.B. 55, PG. 33
P.B. 40, PGS. 56-57 P.B. 56, PG. 21
P.B. 41, PGS. 77-78 P.B. 58, PGS. 24-25
P.B. 41, PGS. 91-92 P.B. 62, PGS. 23-24
P.B. 43, PG. 3 INSTR. NO. 070029982

6 Large/Small Plat(s) Recorded
Instrument # 100013867

PLAT SHOWING
PARCEL R-1, PARCEL R-10, AND
WAREHAM'S POND
BEING A SUBDIVISION OF
TAX PARCEL 504100001
PROPERTY OF
BUSCH PROPERTIES, INC.
ROBERTS DISTRICT, JAMES CITY COUNTY, VIRGINIA

DATE: 4/08/10 SCALE: 1"=200'
REVISED 5/26/10

SHEET 1 OF 6

