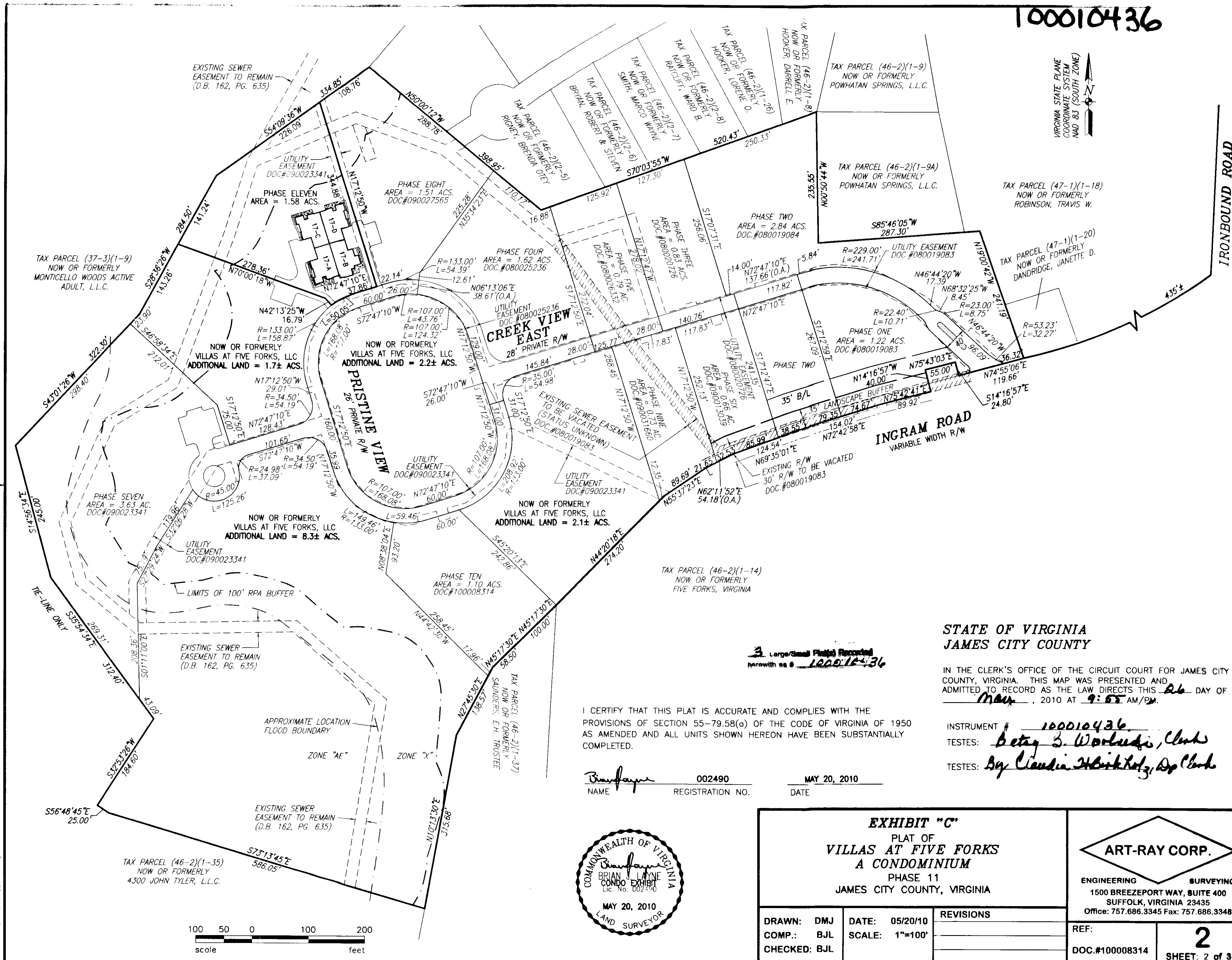



100010436




STATE OF VIRGINIA
JAMES CITY COUNTY

IN THE CLERK'S OFFICE OF THE CIRCUIT COURT FOR JAMES CITY COUNTY, VIRGINIA, THIS MAP WAS PRESENTED AND ADMITTED TO RECORD AS THE LAW DIRECTS THIS 26 DAY OF May, 2010 AT 9:55 AM/PM.

INSTRUMENT # 100010436
TESTES: Betsy S. Worlock, Clerk
TESTES: By Claudia Hinkley, Dep Clerk

I CERTIFY THAT THIS PLAT IS ACCURATE AND COMPLIES WITH THE PROVISIONS OF SECTION 55-79.58(a) OF THE CODE OF VIRGINIA OF 1950 AS AMENDED AND ALL UNITS SHOWN HEREON HAVE BEEN SUBSTANTIALLY COMPLETED.

Brian L. Lane 002490 MAY 20, 2010
NAME REGISTRATION NO. DATE



3 Large/Small Plats Recorded
herewith as # 100010436

EXHIBIT "C"
PLAT OF
VILLAS AT FIVE FORKS
A CONDOMINIUM
PHASE 11
JAMES CITY COUNTY, VIRGINIA

DRAWN: DMJ
COMP.: BJJ
CHECKED: BJJ

DATE: 05/20/10
SCALE: 1"=100'

REVISIONS

ART-RAY CORP.

ENGINEERING SURVEYING
1500 BREEZEPORT WAY, SUITE 400
SUFFOLK, VIRGINIA 23435
Office: 757.686.3345 Fax: 757.686.3348

REF:
DOC.#100008314

2
SHEET 2 of 3