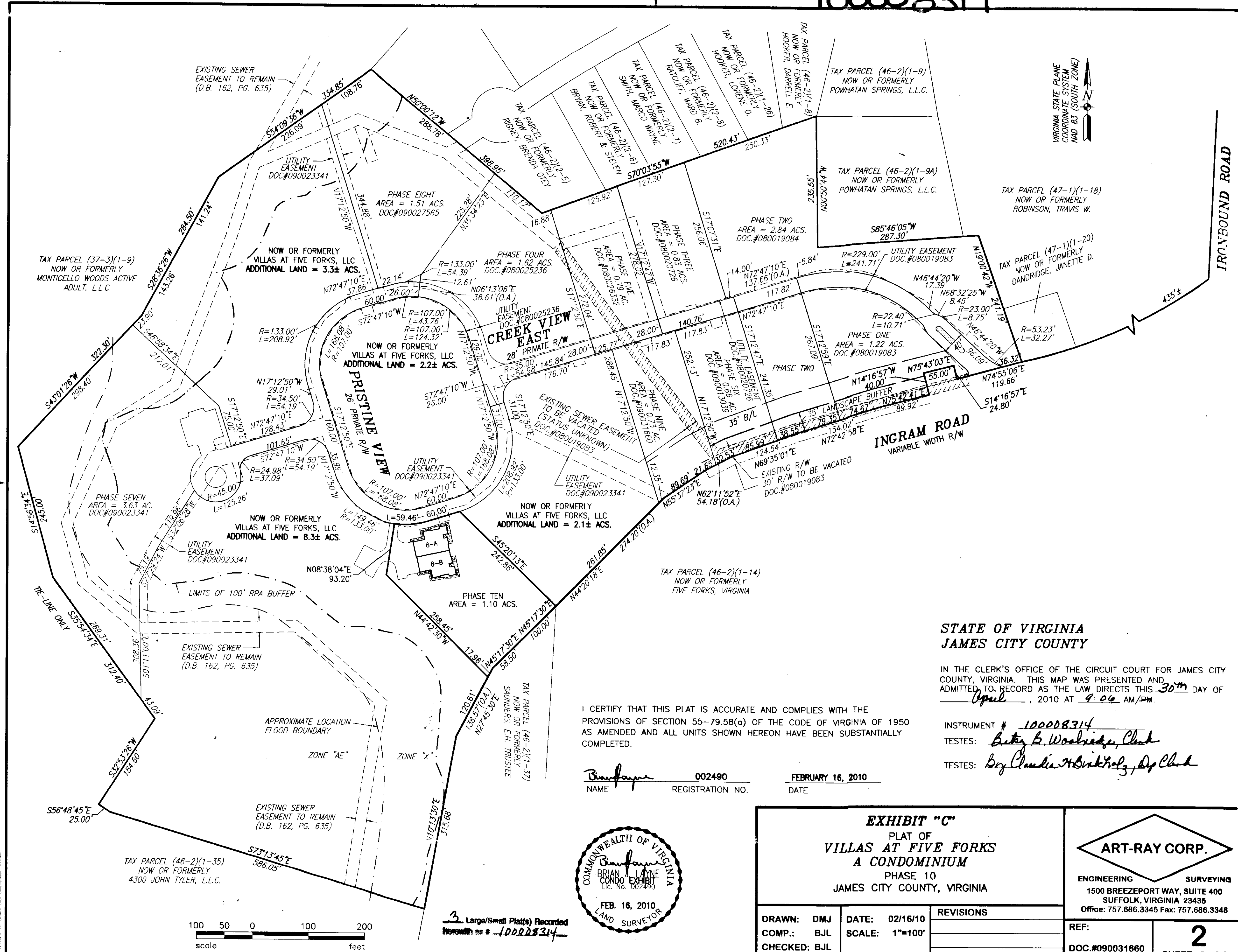



100008314



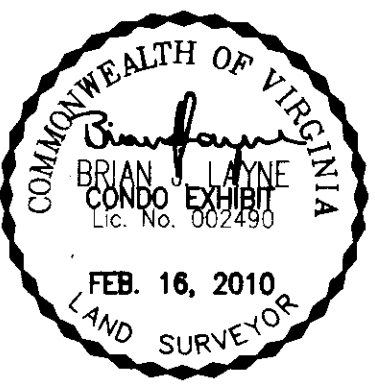
STATE OF VIRGINIA
JAMES CITY COUNTY

IN THE CLERK'S OFFICE OF THE CIRCUIT COURT FOR JAMES CITY COUNTY, VIRGINIA. THIS MAP WAS PRESENTED AND ADMITTED TO RECORD AS THE LAW DIRECTS THIS 30th DAY OF April, 2010 AT 9:06 AM/PM.


INSTRUMENT # 100008314
TESTES: Betsy B. Washburne, Clerk
TESTES: By Claudia H. Binkholz, Dep. Clerk

I CERTIFY THAT THIS PLAT IS ACCURATE AND COMPLIES WITH THE PROVISIONS OF SECTION 55-79.58(O) OF THE CODE OF VIRGINIA OF 1950 AS AMENDED AND ALL UNITS SHOWN HEREON HAVE BEEN SUBSTANTIALLY COMPLETED.

Brian L. Layne 002490 FEBRUARY 16, 2010
NAME REGISTRATION NO. DATE



3 Large/Small Plat(s) Recorded
Instrument # 100008314



<p align="center">EXHIBIT "C" PLAT OF VILLAS AT FIVE FORKS A CONDOMINIUM PHASE 10 JAMES CITY COUNTY, VIRGINIA</p>		
<p>DRAWN: DMJ COMP.: BJL CHECKED: BJL</p>	<p>DATE: 02/16/10 SCALE: 1"=100'</p>	<p>REVISIONS</p>
<p>REF: DOC.#090031660</p>		<p align="center">2 SHEET: 2 of 3</p>