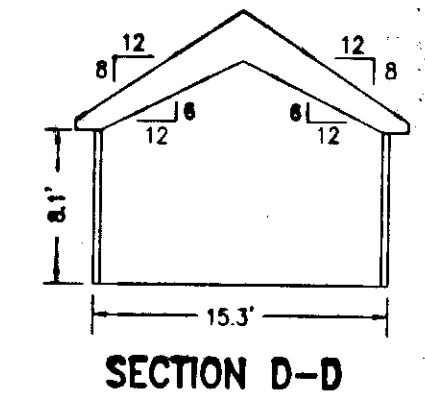
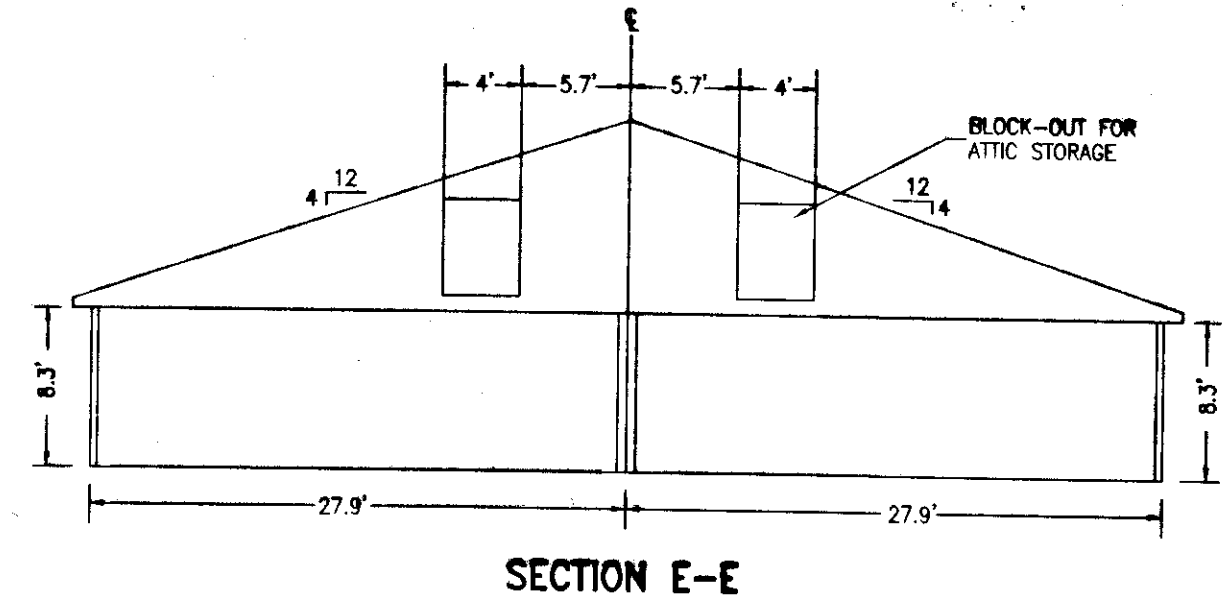
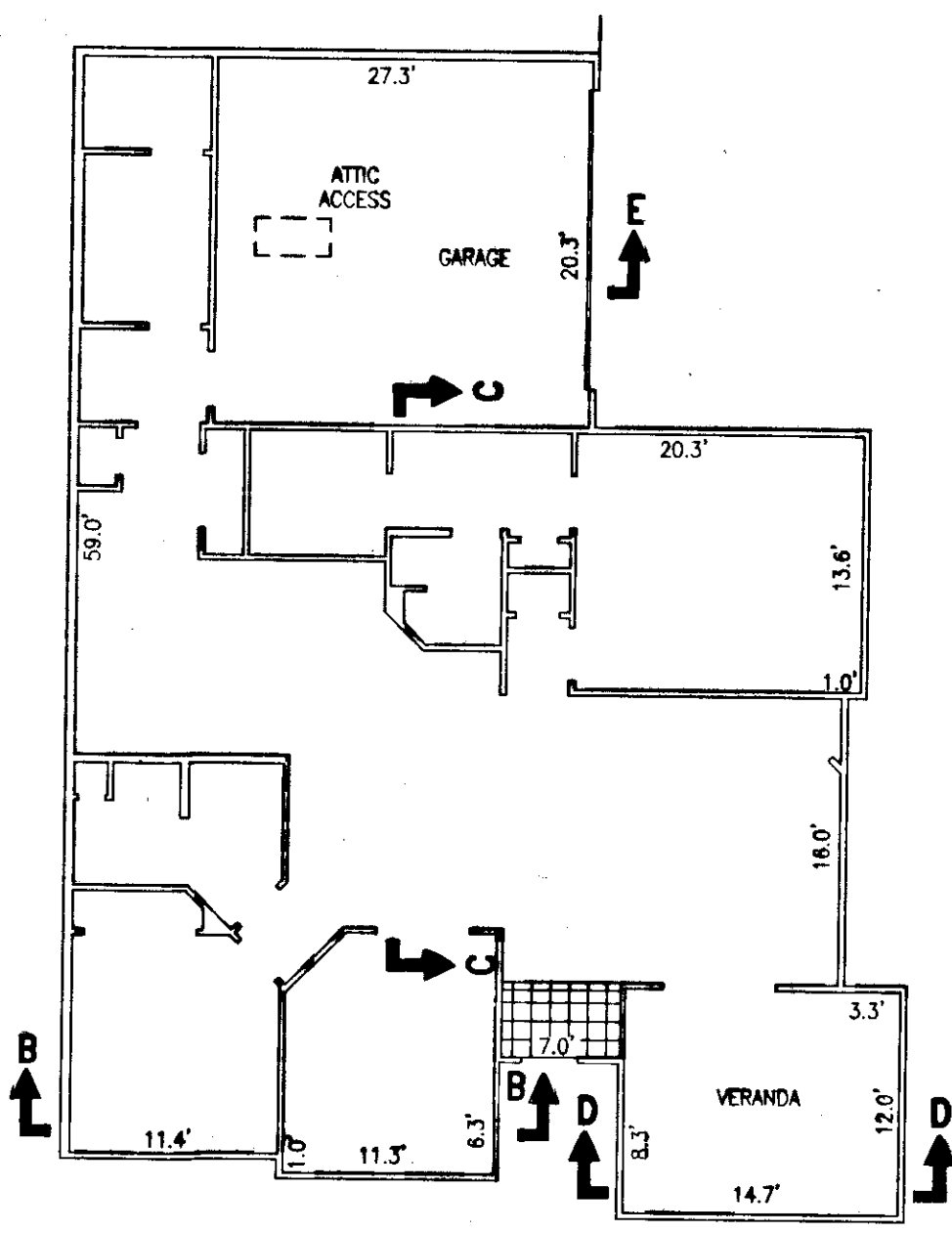
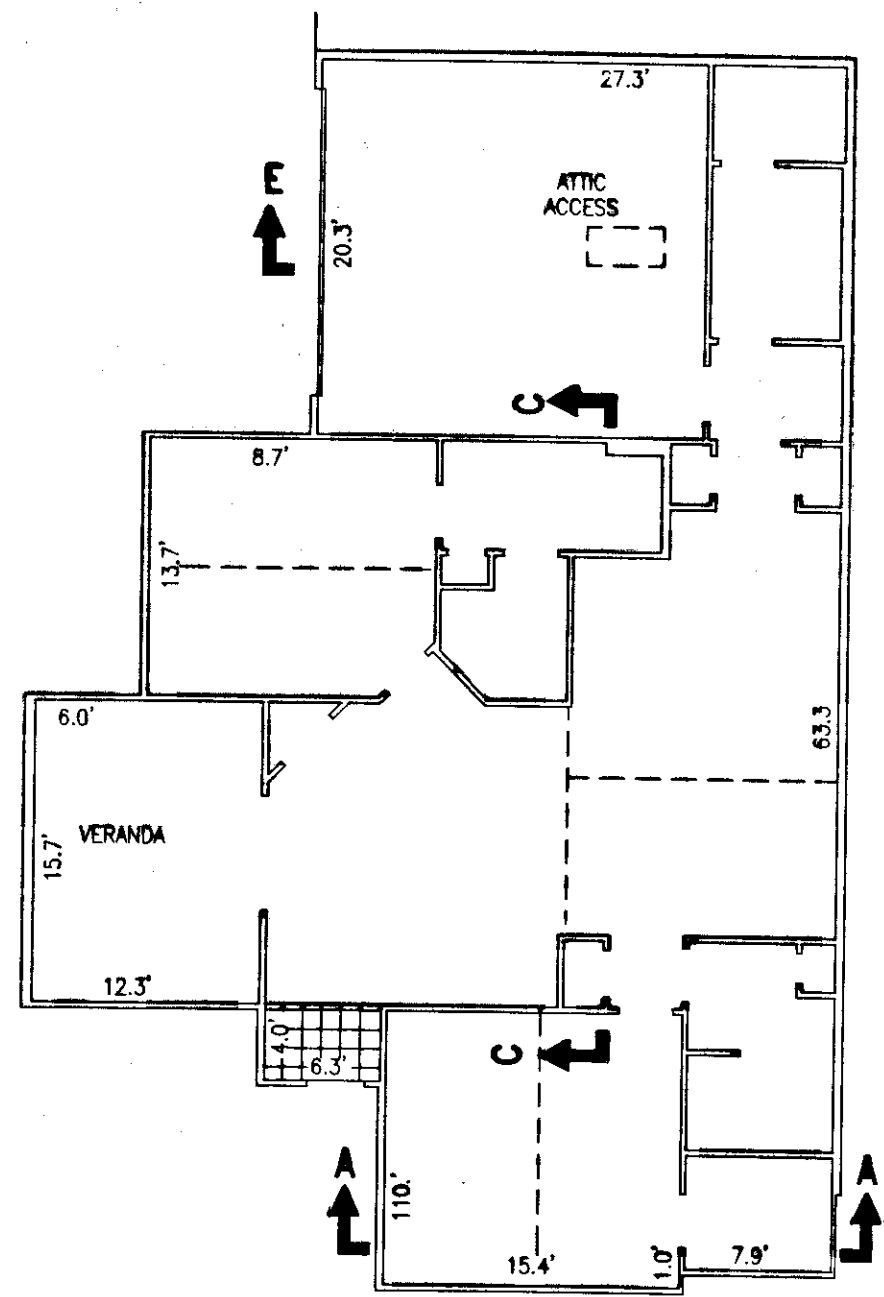
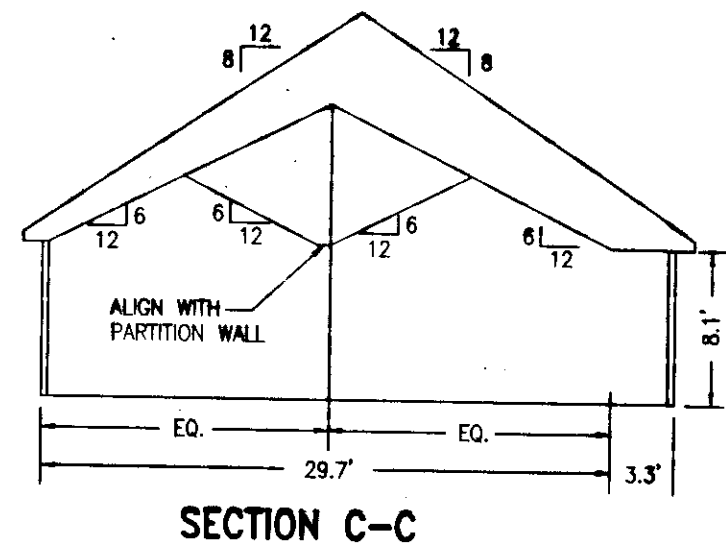
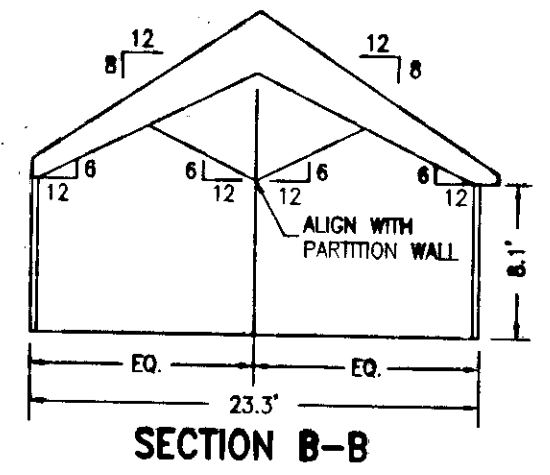
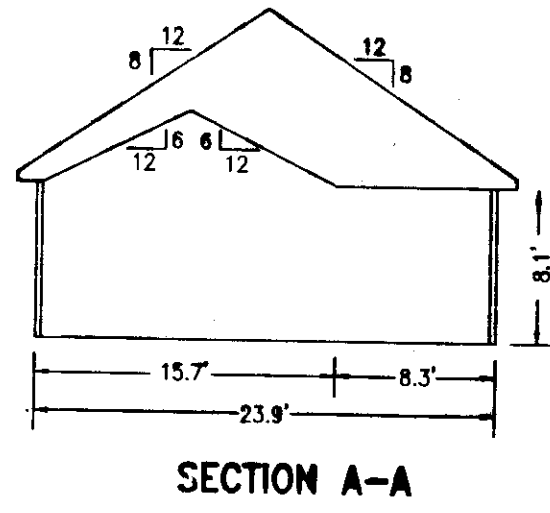


1 090031660



I CERTIFY THAT THESE PLANS ARE ACCURATE AND COMPLIES WITH THE PROVISIONS OF SECTION 55-79.58(b) OF THE CODE OF VIRGINIA OF 1950 AS AMENDED AND ALL UNITS SHOWN HEREON HAVE BEEN SUBSTANTIALLY COMPLETED.

STATE OF VIRGINIA
JAMES CITY COUNTY

3 Large/Small Plat(s) Recorded
Instrument # 090031660

IN THE CLERK'S OFFICE OF THE CIRCUIT COURT FOR JAMES CITY COUNTY, VIRGINIA. THIS MAP WAS PRESENTED AND ADMITTED TO RECORD AS THE LAW DIRECTS THIS 2 DAY OF December, 2009 AT 2:12 PM.

INSTRUMENT # 090031660

TESTES: [Signature]

TESTES: By: Lee Ann Hallman O.C.

Brian J. Layne
NAME REGISTRATION NO. 002490

NOVEMBER 19, 2009
DATE




EXHIBIT "D"		ART-RAY CORP.
PLANS OF VILLAS AT FIVE FORKS A CONDOMINIUM PHASE 9 JAMES CITY COUNTY, VIRGINIA		
ENGINEERING	SURVEYING	1500 BREEZEPORT WAY, SUITE 400 SUFFOLK, VIRGINIA 23435 Office: 757.686.3345 Fax: 757.686.3348
DRAWN: DMJ COMP.: BJL CHECKED: BJL		
DATE: 11/19/09	SCALE: 1"=10'	REF:
REVISIONS		DOC.#090027565
		3 SHEET: 3 of 3

C:\2280-0-07\p101m\p101m.dwg