

090022560

PLAN OF  
GOVERNOR'S GROVE AT FIVE FORKS  
A CONDOMINIUM  
LOCATED IN THE BERKELEY DISTRICT  
JAMES CITY COUNTY, VIRGINIA

DATE: 6/12/09 SCALE: 1" = 10' JOB# 06-460  
SHEET 3 OF 3

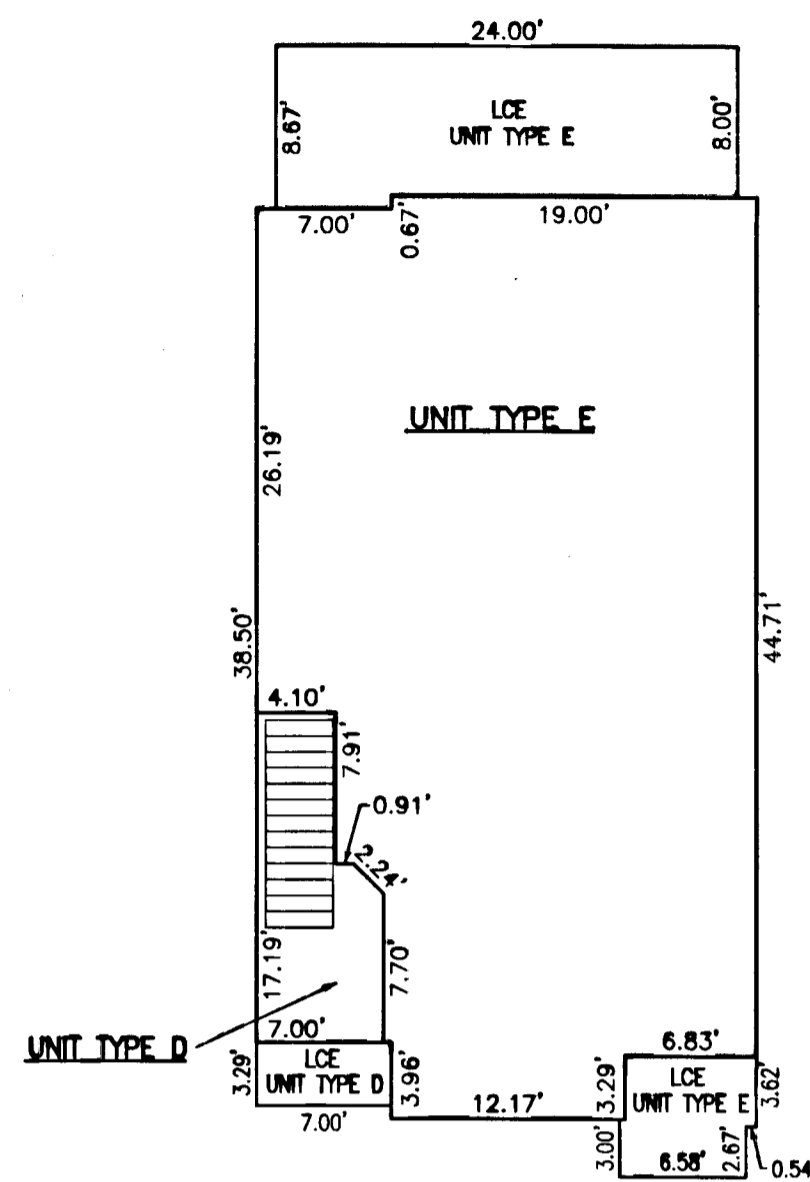

**LandTech**  
Resources, Inc.  
Surveying • Engineering • GPS

205-E Bulfinch Blvd., Williamsburg, VA 23188  
Phone: (757) 565-1677 Fax: (757) 565-0782  
web: landtechresources.com

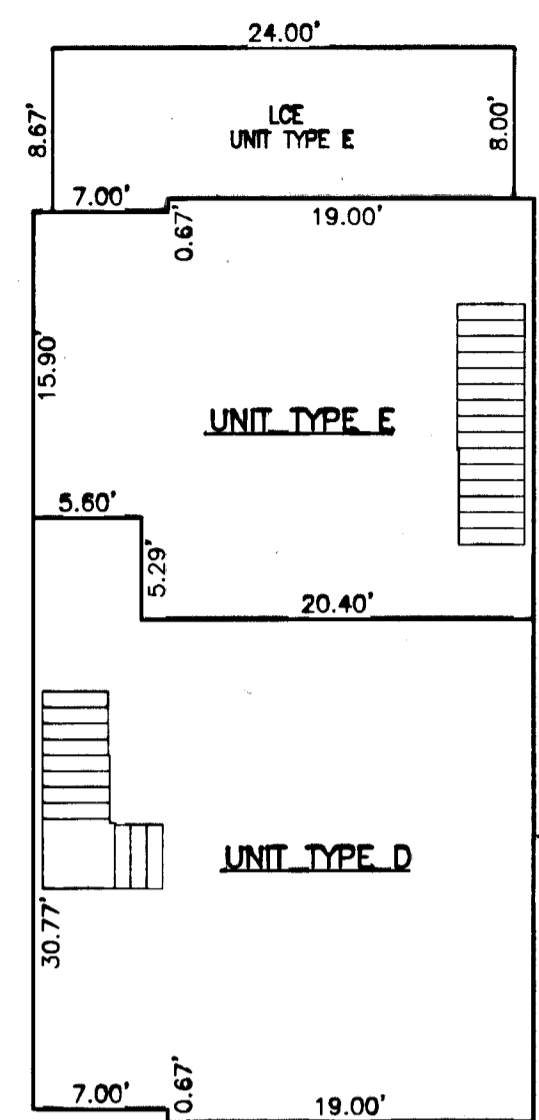
SURVEYORS CERTIFICATE

I HEREBY CERTIFY THAT THIS PLAN IS ACCURATE AND COMPLIES WITH THE PROVISIONS OF SECTION 55-79.58 (B) OF THE CODE OF VIRGINIA 1950 AS AMENDED.

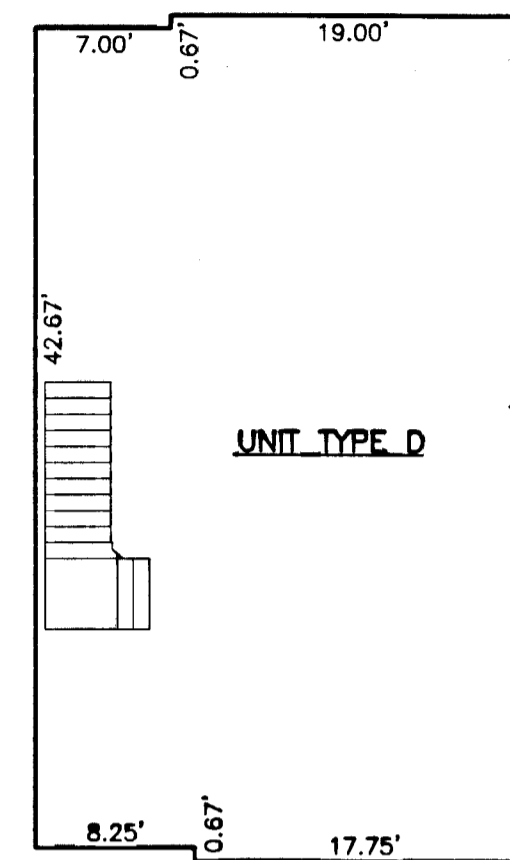
SIGNED: *Charles A. Calhoun*  
CHARLES A. CALHOUN, L.S. #2554



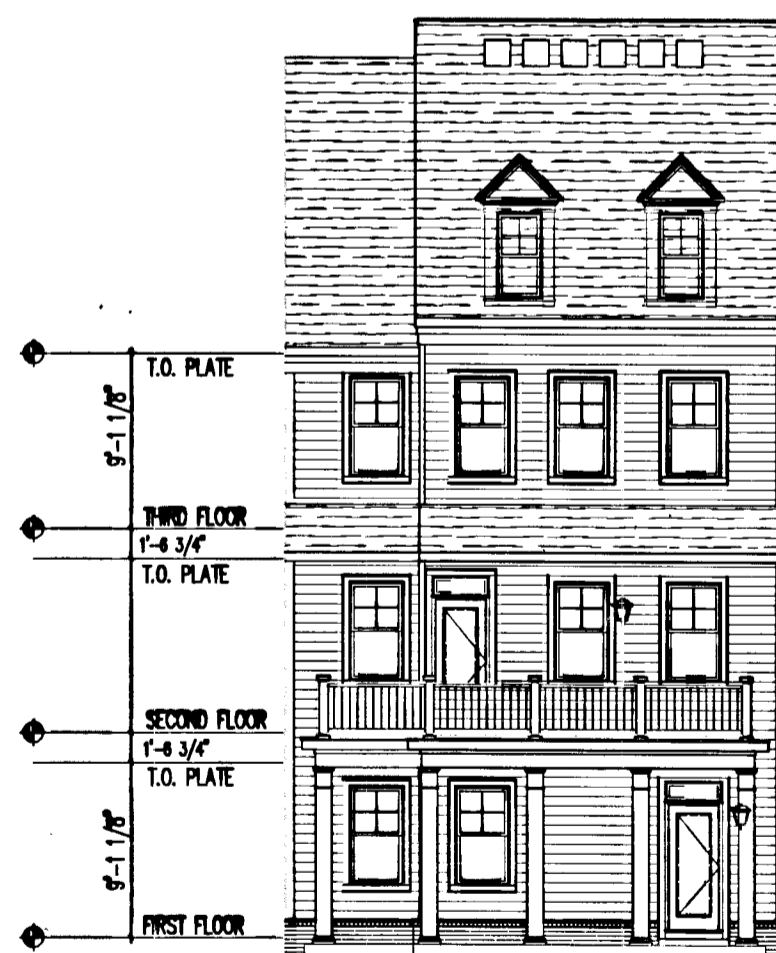
UNIT TYPES D & E  
FIRST FLOOR PLAN



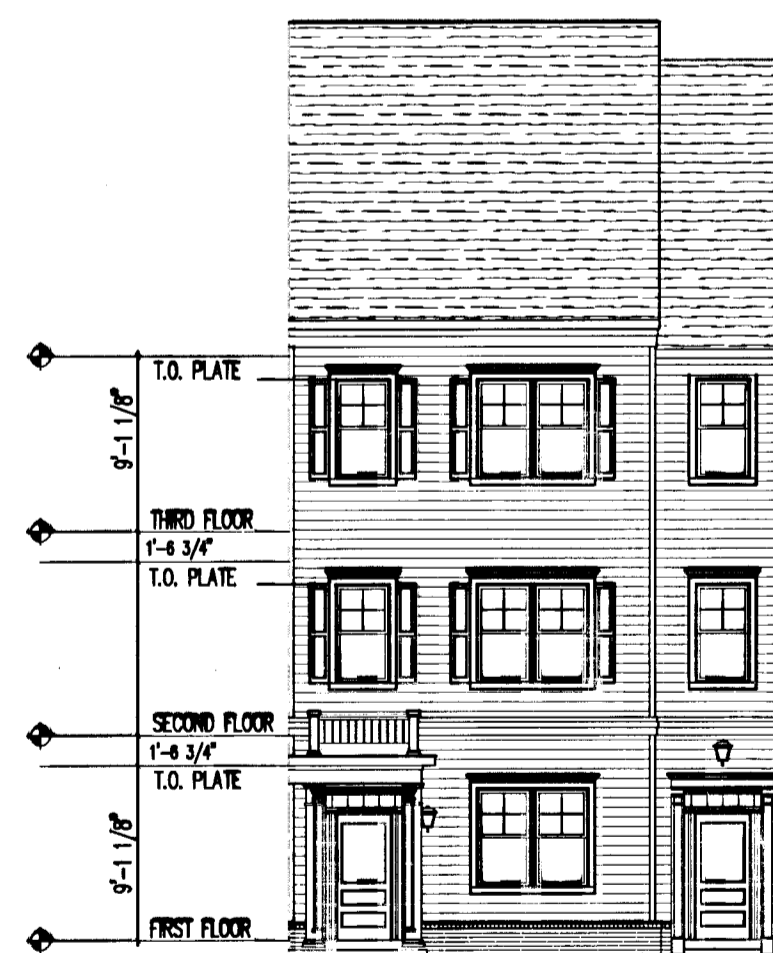
UNIT TYPES D & E  
SECOND FLOOR PLAN



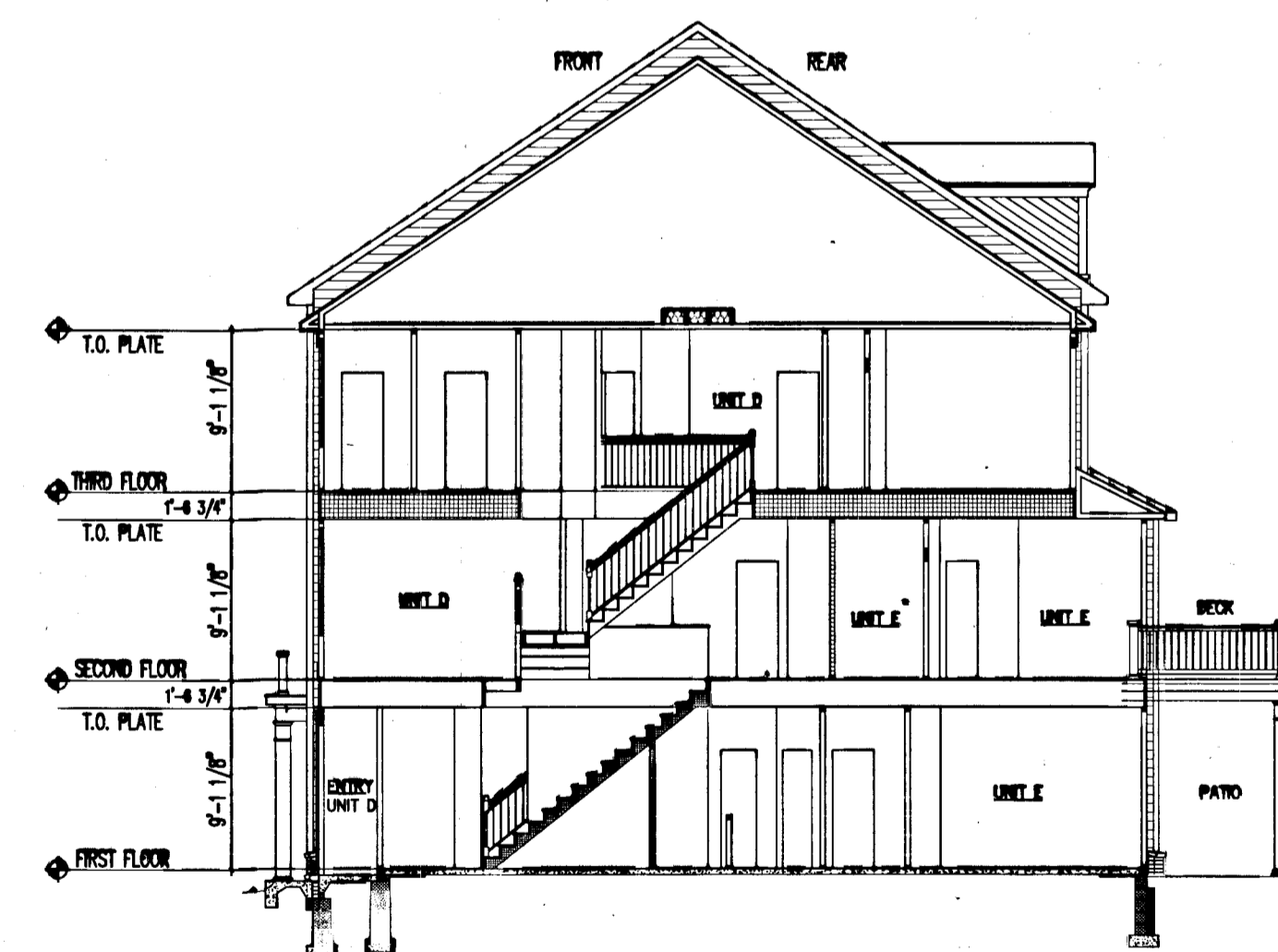
UNIT TYPE D  
THIRD FLOOR PLAN



UNITS D & E  
REAR ELEVATION



UNITS D & E  
FRONT ELEVATION



UNITS D & E  
BUILDING SECTION 1

5 Large/Small Plat(e)s Recorded  
herewith as # 090022560

City of Williamsburg & County of James City  
Circuit Court: This PLAT was recorded on  
*10 August 2009*  
at *3:59* AM/PM, *EB* PG *—*  
DOCUMENT # *090022560*  
BETSY B. WOOLRIDGE, CLERK  
*Betsy B. Woolridge* Clerk

\*LCE=LIMITED COMMON ELEMENT