

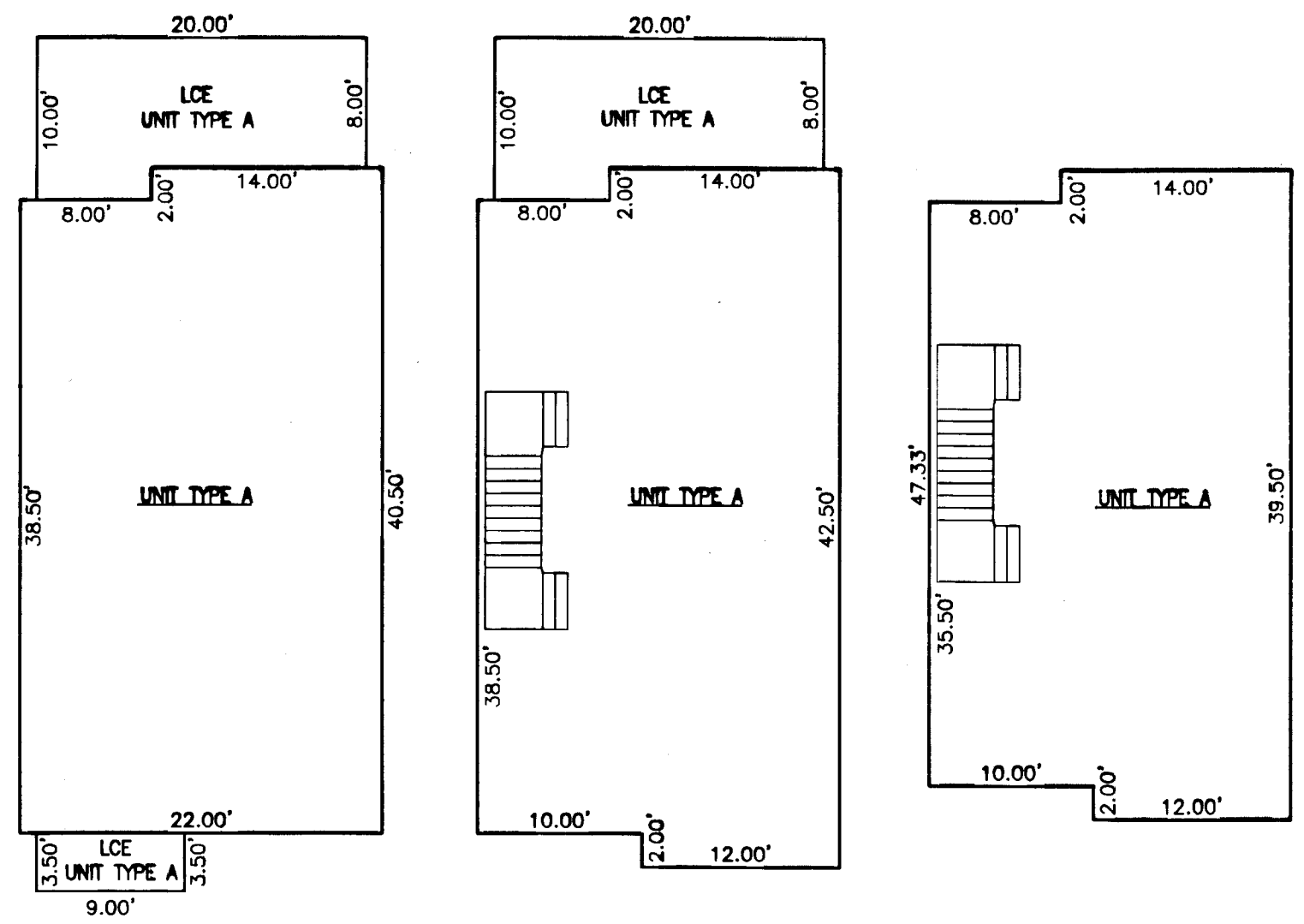

090022560

PLAN OF  
**GOVERNOR'S GROVE AT FIVE FORKS**  
 A CONDOMINIUM  
 LOCATED IN THE BERKELEY DISTRICT  
 JAMES CITY COUNTY, VIRGINIA  
 DATE: 6/12/09 SCALE: 1" = 10' JOB# 06-460  
 SHEET 1 OF 3

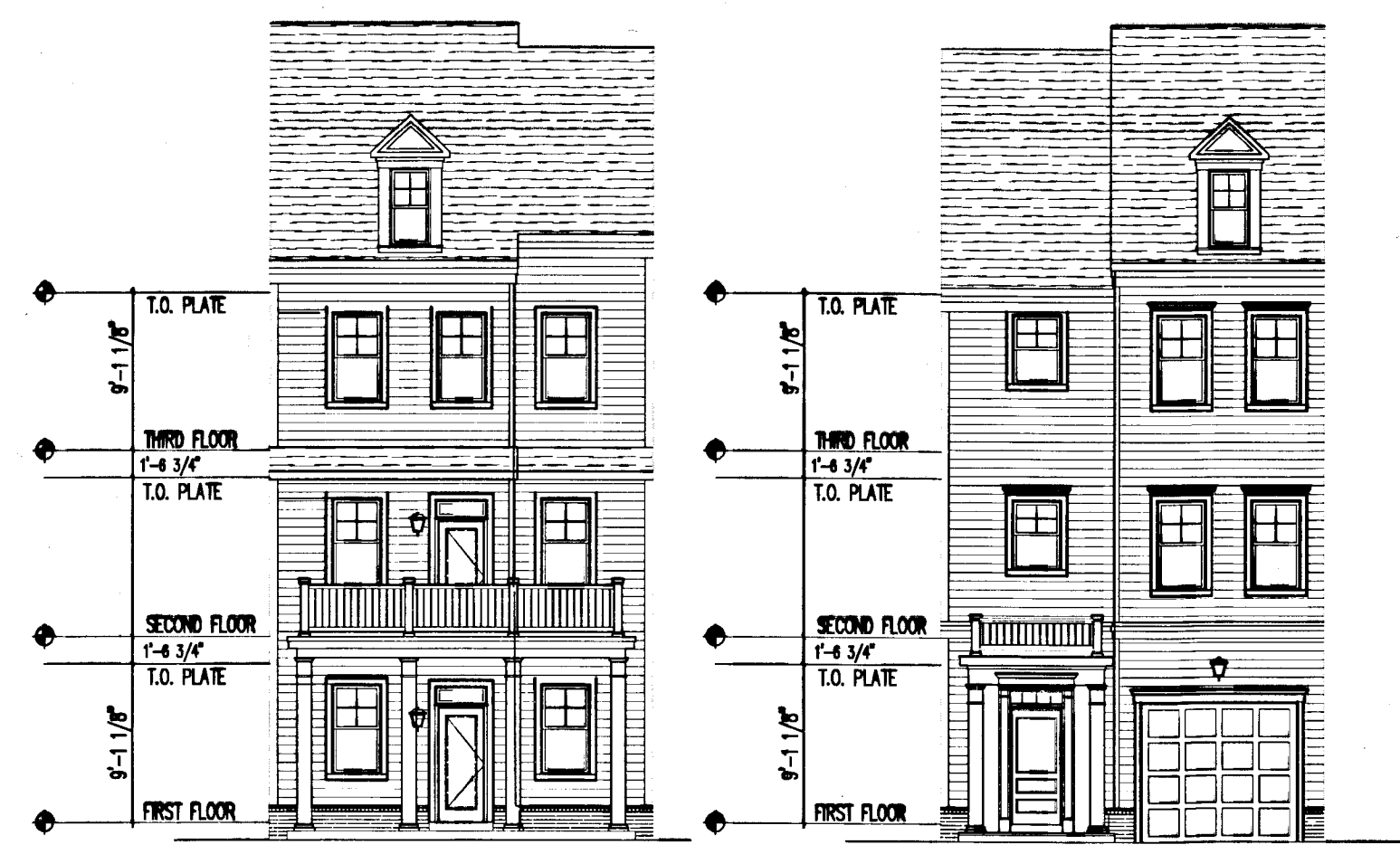
**LandTech Resources, Inc.**  
 Surveying • Engineering • GPS  
 205-E Bulifants Blvd., Williamsburg, VA 23188  
 Phone: (757) 565-1677 Fax: (757) 565-0782  
 web: landtechresources.com

**SURVEYORS CERTIFICATE**  
 I HEREBY CERTIFY THAT THIS PLAN IS ACCURATE AND COMPLIES WITH THE PROVISIONS OF SECTION 55-79.58 (B) OF THE CODE OF VIRGINIA 1950 AS AMENDED.

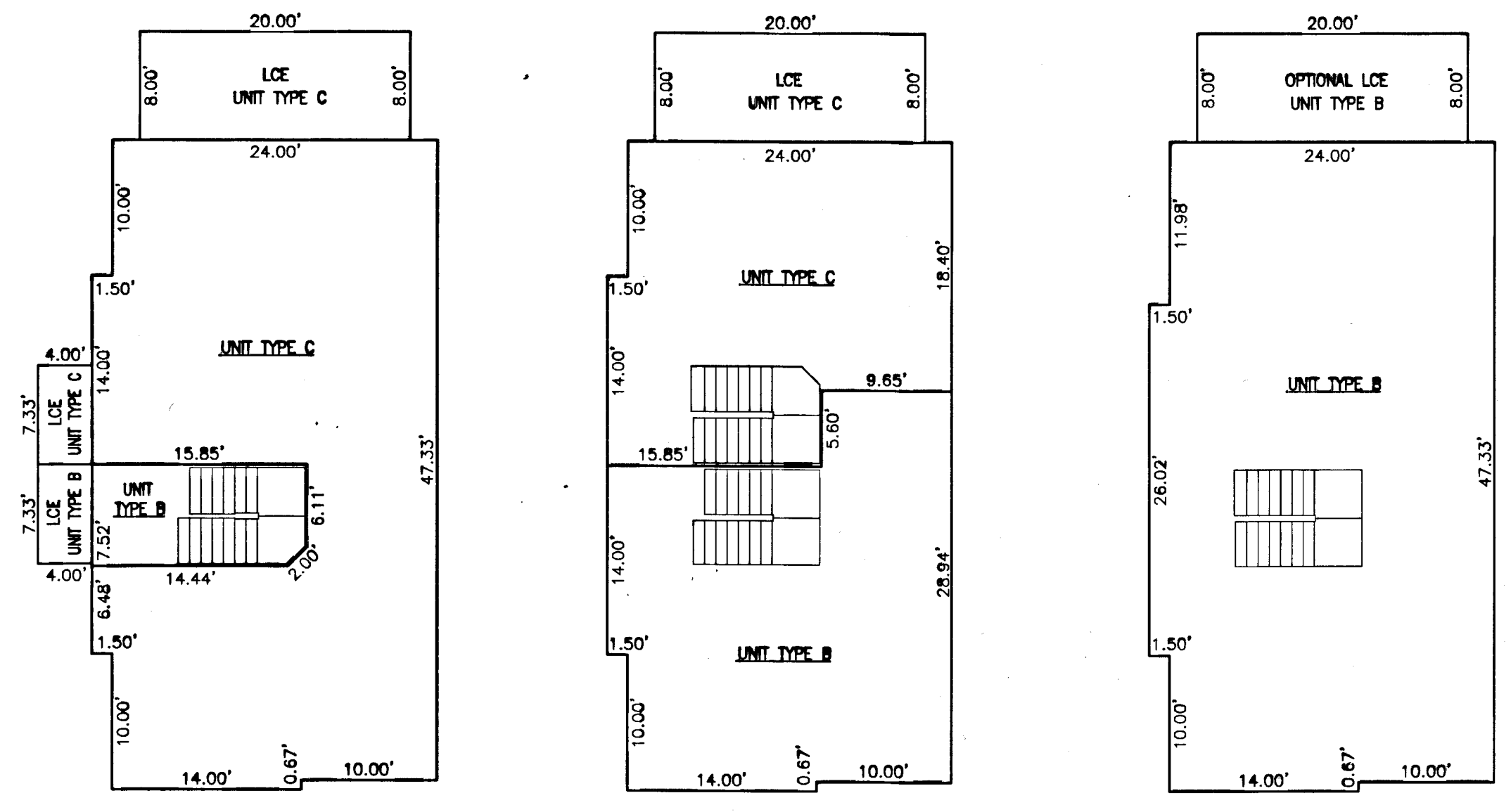
SIGNED: *Charles A. Calhoun*  
 CHARLES A. CALHOUN, L.S. #2554



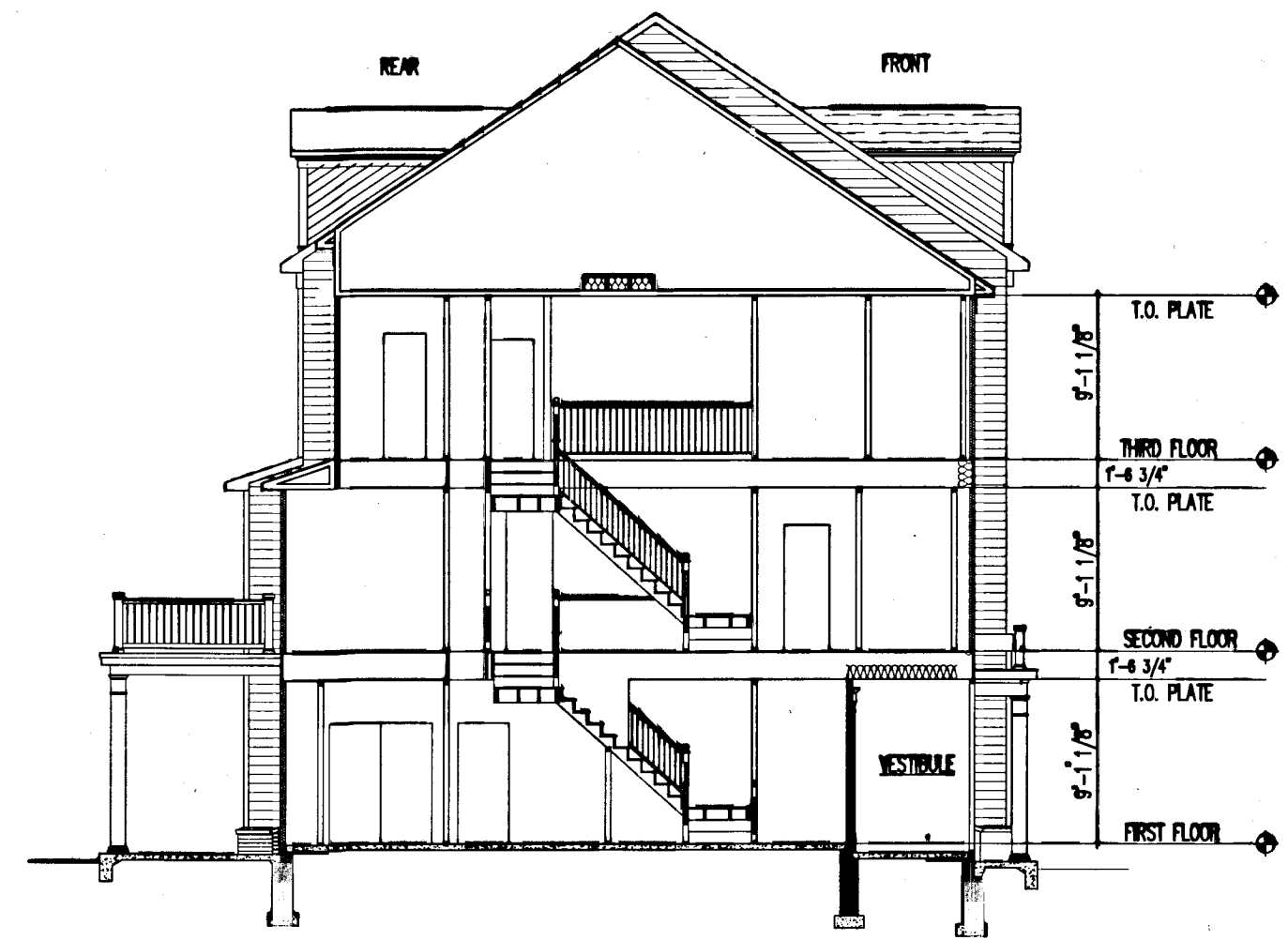
UNIT TYPE A FIRST FLOOR PLAN      UNIT TYPE A SECOND FLOOR PLAN      UNIT TYPE A THIRD FLOOR PLAN



UNIT TYPE A REAR ELEVATION      UNIT TYPE A FRONT ELEVATION



UNIT TYPES B & C FIRST FLOOR PLAN      UNIT TYPES B & C SECOND FLOOR PLAN      UNIT TYPE B THIRD FLOOR PLAN



UNIT TYPE A BUILDING SECTION

5 Large/Small Plat(s) Recorded herewith as # 090022560

City of Williamsburg & County of James City  
 Circuit Court: This PLAT was recorded on  
 at 3:59 AM/PM, PB PG  
 DOCUMENT # 090022560  
 BETSY B. WOOLRIDGE, CLERK  
*Betsy Woolridge* Clerk

\*LCE=LIMITED COMMON ELEMENT