
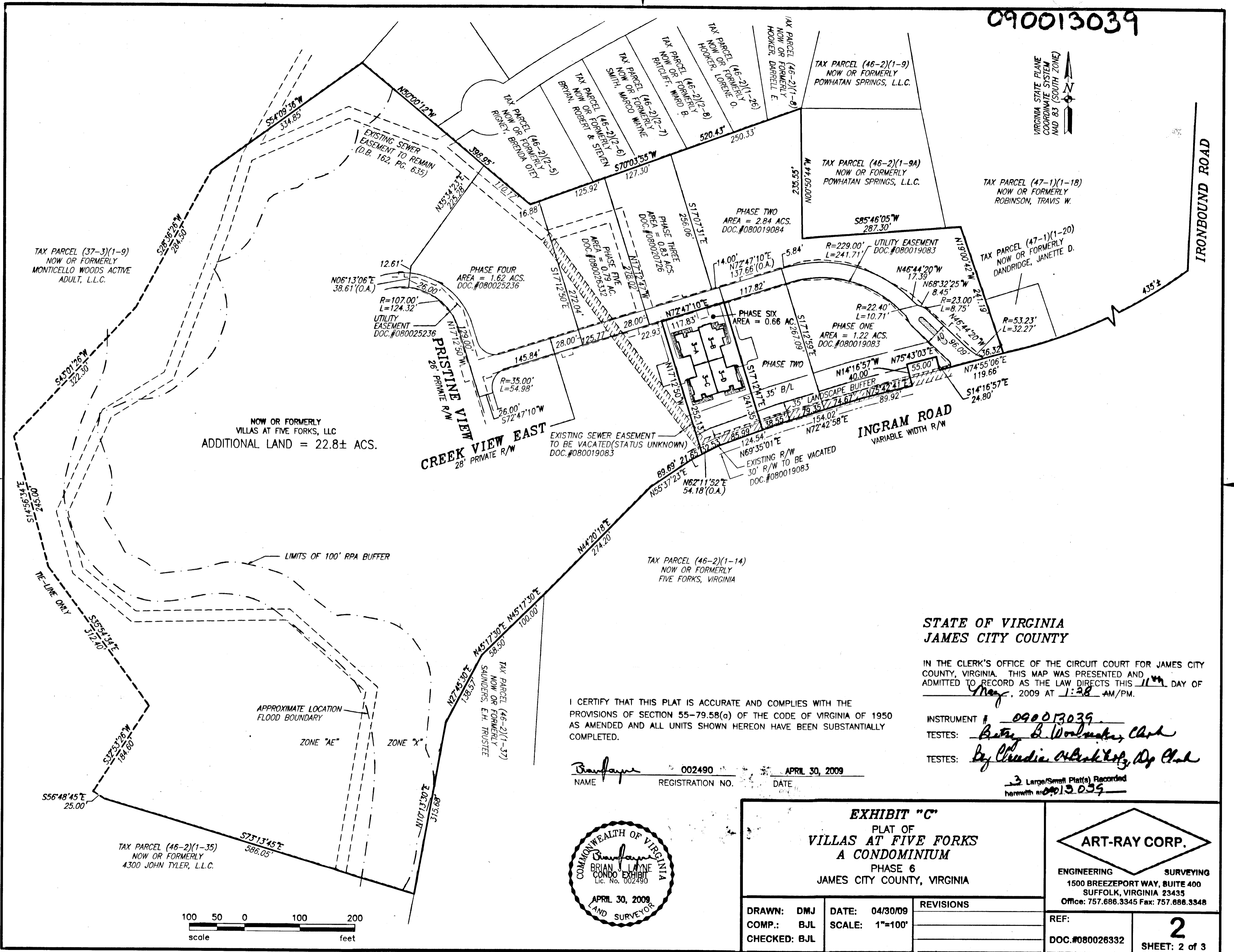


090013039



IRONBOUND ROAD



NOW OR FORMERLY VILLAS AT FIVE FORKS, LLC  
ADDITIONAL LAND = 22.8± ACS.

STATE OF VIRGINIA  
JAMES CITY COUNTY

IN THE CLERK'S OFFICE OF THE CIRCUIT COURT FOR JAMES CITY COUNTY, VIRGINIA. THIS MAP WAS PRESENTED AND ADMITTED TO RECORD AS THE LAW DIRECTS THIS 11th DAY OF May, 2009 AT 1:38 AM/PM.

INSTRUMENT # 090013039  
TESTES: Brian L. Woolmarty, Clerk  
TESTES: By Claudia A. Binkley, Dep. Clerk

I CERTIFY THAT THIS PLAT IS ACCURATE AND COMPLIES WITH THE PROVISIONS OF SECTION 55-79.58(c) OF THE CODE OF VIRGINIA OF 1950 AS AMENDED AND ALL UNITS SHOWN HEREON HAVE BEEN SUBSTANTIALLY COMPLETED.

Brian L. Woolmarty 002490 APRIL 30, 2009  
NAME REGISTRATION NO. DATE

3 Large/Small Plat(s) Recorded  
herewith as 090013039




EXHIBIT "C"  
PLAT OF  
VILLAS AT FIVE FORKS  
A CONDOMINIUM  
PHASE 6  
JAMES CITY COUNTY, VIRGINIA

**ART-RAY CORP.**

ENGINEERING SURVEYING  
1500 BREEZEPORT WAY, SUITE 400  
SUFFOLK, VIRGINIA 23435  
Office: 757.686.3345 Fax: 757.686.3348

DRAWN: DMJ	DATE: 04/30/09	REVISIONS
COMP.: BJL	SCALE: 1"=100'	
CHECKED: BJL		

REF:	<b>2</b>
DOC.#080026332	
SHEET: 2 of 3	



6/1/2009 0:07 a.m. plat\090013039.dwg