

- 17. THIS PROPERTY IS SUBJECT TO CONDITIONS AND PROFFERS PURSUANT TO JAMES CITY COUNTY ZONING CASE NO. Z-13-03/MP-12-03/SUP-29-03 AND PROFFERS RECORDED AS INSTRUMENT #040018582
- 18. WETLANDS AND LAND WITHIN RESOURCE PROTECTION AREAS SHALL REMAIN IN A NATURAL UNDISTURBED STATE EXCEPT FOR THOSE ACTIVITIES PERMITTED BY SECTION 23-7 (c) OF THE JAMES CITY COUNTY CODE.
- 19. COMMON OPEN SPACES AS SHOWN ON THIS PLAT ARE HEREBY CONVEYED TO THE MICHELLE POINT HOMEOWNER'S ASSOCIATION.

MINIMUM TOWNHOUSE YARD SETBACKS:

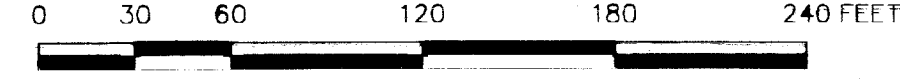

FRONT: 20'
SIDE: 10'
REAR: 15'

AREA STATISTICS:
AREA OF TOWNHOUSE LOTS = 11,880 S.F. OR 0.2727 AC.
TOTAL LOT COUNT = 5 (MF)

NO.	RADIUS	DELTA	ARC	TANGENT	CHORD	CHORD BRG.
1	2904.79'	14°03'44"	712.93'	358.26'	711.14'	S49°53'21"E
2	600.00'	46°11'21"	483.69'	255.85'	470.70'	S59°16'45"W
3	600.00'	13°42'08"	143.49'	72.09'	143.15'	S43°02'09"W

- 1. AREA OF SITE = 11,880 S.F. OR 0.2727 AC.
- 2. PROPERTY LIES IN ZONE X, AREAS DETERMINED TO BE OUTSIDE 500-YEAR FLOOD PLAIN, AS SHOWN ON FLOOD INSURANCE RATE MAP FOR JAMES CITY COUNTY, VIRGINIA, PANEL NO. 0040C, MAP NUMBER 51095C0040C DATED SEPTEMBER 28, 2007.
- 3. PROPERTY IS TAX PARCEL 1210100003 (PORTION) PROPERTY ADDRESS: 9001 BARHAMSVILLE RD. 9001 BARHAMSVILLE RD. TOANO, VA. 23168
- 4. PROPERTY REFERENCES: INSTR.#040000121; INSTR.#080016354
- 5. OWNER AND SUBDIVIDER: MICHELLE POINT, L.L.C. C/O JAY EPSTEIN 264-H McLAWS CIRCLE WILLIAMSBURG, VA. 23185 TELE: 757-928-3434
- 6. PROPERTY HAS BEEN REZONED FROM A1 TO R5 MULTIFAMILY RESIDENTIAL CLUSTER, WITH PROFFERS. (REZONING-13-03; FEBRUARY 10, 2004).
- 7. JAMES CITY COUNTY CONSERVATION EASEMENT
- 8. THE SITE IS SERVED BY PUBLIC SEWER AND PUBLIC WATER PROVIDED BY THE JAMES CITY SERVICE AUTHORITY.
- 9. ALL UTILITIES SHALL BE PLACED UNDERGROUND.
- 10. PEPPERS POINT IS A PRIVATE STREET AND SHALL NOT BE MAINTAINED BY THE TRANSPORTATION DEPARTMENT OR THE COUNTY, AND DOES NOT MEET STATE DESIGN STANDARDS. IN ACCORDANCE WITH SECTION 19-14 OF THE SUBDIVISION ORDINANCE, PEPPERS POINT IS PRIVATE AND SHALL NOT BE MAINTAINED BY THE VIRGINIA DEPARTMENT OF TRANSPORTATION OR JAMES CITY COUNTY.
- 11. MONUMENTS SHALL BE SET IN ACCORDANCE WITH WITH SECTION 19-34 THRU 19-36 OF THE JAMES CITY COUNTY SUBDIVISION ORDINANCE.
- 12. UNLESS OTHERWISE NOTED, ALL DRAINAGE EASEMENTS DESIGNATED ON THIS PLAT SHALL REMAIN PRIVATE.
- 13. UTILITY EASEMENTS DESIGNATED AS "JCSA UTILITY EASEMENT" ARE FOR THE EXCLUSIVE USE OF THE JAMES CITY SERVICE AUTHORITY AND THE PROPERTY OWNER. UTILITY SERVICE PROVIDERS DESIRING TO USE THESE EASEMENTS WITH THE EXCEPTION OF PERPENDICULAR UTILITY CROSSINGS MUST OBTAIN AUTHORIZATION FOR ACCESS AND USE FROM THE JCSA AND THE PROPERTY OWNER. ADDITIONALLY, JCSA SHALL NOT BE HELD RESPONSIBLE FOR ANY DAMAGE TO IMPROVEMENTS WITHIN THIS EASEMENT FROM ANY CAUSE.
- 14. ANY EXISTING UNUSED WELLS SHALL BE ABANDONED IN ACCORDANCE WITH STATE PRIVATE WELL REGULATIONS AND JAMES CITY COUNTY CODE.
- 15. NATURAL OPEN SPACE EASEMENTS AND THE JAMES CITY COUNTY CONSERVATION EASEMENT SHALL REMAIN IN A NATURAL UNDISTURBED STATE EXCEPT FOR THOSE ACTIVITIES REFERENCED BY PROFFERS DATED THE 28TH OF JANUARY, 2004 BY MICHELLE POINT, L.L.C., A VIRGINIA LIMITED LIABILITY COMPANY.
- 16. NATURAL OPEN SPACE EASEMENTS SHALL REMAIN IN NATURAL UNDISTURBED STATE EXCEPT FOR THOSE ACTIVITIES REFERENCED ON THE DEED OF EASEMENT.

TOWNHOUSE PLAT
Michelle Point
STONEHOUSE DISTRICT - JAMES CITY COUNTY, VIRGINIA
SCALE: 1" = 60' JANUARY 27, 2009



C.E. Newbaker
SURVEYING & PLANNING, INC.
P.O. BOX 1298
YORKTOWN, VA. 23692
PH#: 804-694-0643
CELL: 757-509-0317

SHEET 1 OF 2

SOURCE OF TITLE

THE PROPERTY AS SHOWN ON THIS PLAT OF SUBDIVISION IS IN THE NAME OF MICHELLE POINT, L.L.C. AND WAS ACQUIRED FROM KRISHNAN SUTHANTHRAN BY DEED DATED JANUARY 2, 2004, AND RECORDED AS INSTRUMENT #040000121 IN THE CLERK'S OFFICE OF THE CIRCUIT FOR JAMES CITY COUNTY, VIRGINIA.

SURVEYOR'S CERTIFICATE

I HEREBY CERTIFY THAT, TO THE BEST OF MY KNOWLEDGE OR BELIEF, THIS PLAT COMPLIES WITH ALL OF THE REQUIREMENTS OF THE BOARD OF SUPERVISORS AND ORDINANCES OF THE COUNTY OF JAMES CITY, VIRGINIA, REGARDING THE PLATTING OF SUBDIVISIONS WITHIN THE COUNTY.

SIGNED:
CHARLES E. NEWBAKER, III L.S.1380 DATE: 3-04-09

OWNER'S CERTIFICATE

THE SUBDIVISION OF LAND SHOWN ON THIS PLAT AND KNOWN AS MICHELLE POINT IS WITH THE FREE CONSENT AND IN ACCORDANCE WITH THE DESIRE OF THE UNDERSIGNED OWNERS, PROPRIETORS AND/OR TRUSTEES.

3/4/09 DATE

JAY E. EPSTEIN NAME PRINTED

CERTIFICATE OF NOTARIZATION

COMMONWEALTH OF VIRGINIA
CITY/COUNTY OF JAMES CITY COUNTY

I, Jay E. Epstein, A NOTARY PUBLIC IN AND FOR THE CITY/COUNTY AND STATE AFORESAID, DO HEREBY CERTIFY THAT THE PERSONS WHOSE NAMES ARE SIGNED TO THE FOREGOING WRITING HAVE ACKNOWLEDGED THE SAME BEFORE ME IN THE CITY/COUNTY AFORESAID.

GIVEN UNDER MY NAME THIS 4 DAY OF March, 2009.

MY COMMISSION EXPIRES: Sept. 30, 2012

CERTIFICATE OF APPROVAL

THIS SUBDIVISION IS APPROVED BY THE UNDERSIGNED IN ACCORDANCE WITH EXISTING SUBDIVISION REGULATIONS AND MAY BE ADMITTED TO RECORD.

3/4/09 DATE
BARRY A. WILLIAMS VIRGINIA DEPARTMENT OF TRANSPORTATION

3/7/09 DATE
ELLEN COOK SUBDIVISION AGENT OF JAMES CITY COUNTY

STATE OF VIRGINIA
JAMES CITY COUNTY
IN THE CLERK'S OFFICE OF THE CIRCUIT COURT FOR
JAMES CITY COUNTY VIRGINIA, THE 10th DAY OF
March, 2009, THIS PLAT WAS PRESENTED
AND ADMITTED TO RECORD AS THE LAW DIRECTS AS
INSTRUMENT NUMBER 090007014 @ 12:22

2 Large/Small Plat(s) Recorded
herewith as # 090007014

TESTE:
BRITNEY B. WOOLRIDGE, CLERK

BY:
CLAUDIA H. BRINKHOLZ, DEPUTY CLERK


090007014

City of Williamsburg & County of James City
Circuit Court: This PLAT was recorded on
10 March 2009
at 12:28 AM/PM, PB PG
DOCUMENT # 090007014
BETSY B. WOOLRIDGE, CLERK
Betsy Woolridge Clerk

TOWNHOUSE PLAT
Michelle Point
STONEHOUSE DISTRICT - JAMES CITY COUNTY, VIRGINIA
SCALE: 1" = 60' JANUARY 27, 2009



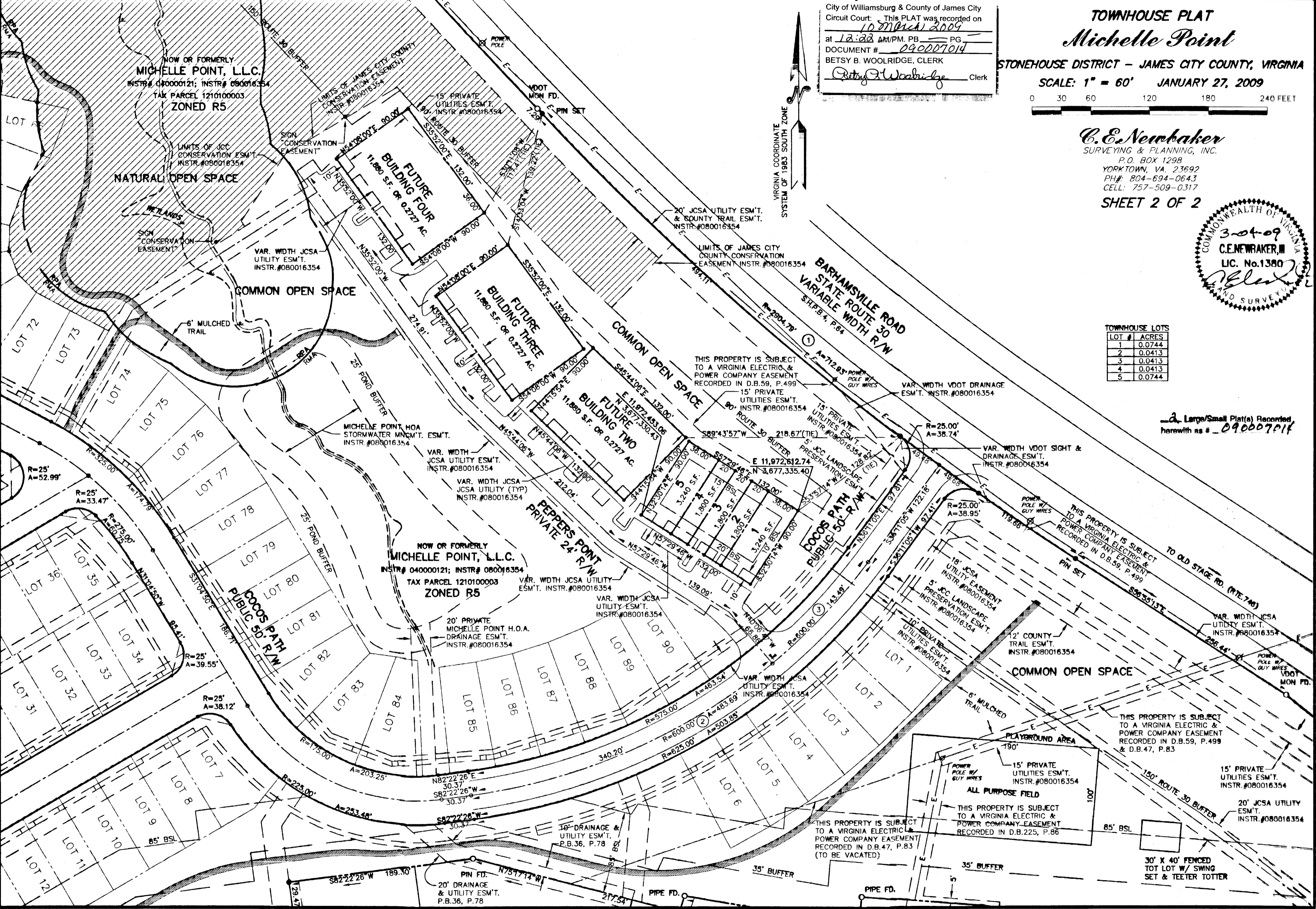
C.E. Newbaker
SURVEYING & PLANNING, INC.
P.O. BOX 1298
YORKTOWN, VA. 23692
PH#: 804-694-0643
CELL: 757-509-0317
SHEET 2 OF 2



TOWNHOUSE LOTS

LOT #	ACRES
1	0.0744
2	0.0413
3	0.0413
4	0.0413
5	0.0744

2. Large/Small Plat(s) Recorded
herewith as # 090007014



224R2TownHousePlat