


080029801

PHASE 2B  
NATURAL OPEN SPACE EASEMENT  
DEDICATED TO JAMES CITY COUNTY

N/F  
SHORT, DAVID L  
T.M. (24-3) (1-51)  
22.368 ACRES  
ZONED A1



N/F  
BROKENBERRY, LEM  
T.M. (24-3) (1-49)  
2.207 ACRES  
ZONED A1

N/F  
WILLIAMS, BESSIE L ESTATE  
T.M. (24-3) (1-48)  
1.500 ACRES  
ZONED A1

PROPOSED  
NATURAL OPEN SPACE  
EASEMENT #4  
DEDICATED TO  
JAMES CITY COUNTY  
90,739 SQ. FT., 2.08 AC.

NATURAL OPEN SPACE  
EASEMENT SIGN (TYP)

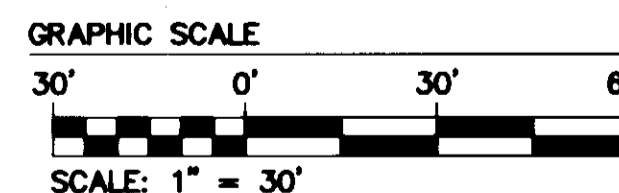
APPROX LOCATION  
OF NATURE PATH  
PER J.C.C. (SP-148-06)

FUTURE  
DEVELOPMENT

PROPOSED  
NATURAL OPEN SPACE  
EASEMENT #3  
DEDICATED TO  
JAMES CITY COUNTY  
(118,276 SQ. FT., 2.72 Ac.)

APPROX LOCATION  
OF NATURE PATH  
PER J.C.C.  
SP-148-06


8 Original Plats Recorded  
herewith as # 080029801



SEE SHEET NO. 8


SEE SHEET NO. 8

SEE SHEET NO. 6



5248 Olde Towne Road, Suite 1  
Williamsburg, Virginia 23188  
(757) 253-0040  
Fax (757) 220-8994

PLAT OF SUBDIVISION  
**PHASE 2-B**  
**LIBERTY CROSSING**  
LOTS  
69-78, 108-112, 123-130, 135-138 &  
NATURAL OPEN SPACE  
STONEHOUSE DISTRICT JAMES CITY COUNTY VIRGINIA



City of Williamsburg & County of James City Circuit Court: This PLAT was recorded on		
at 10:06 AM/PM, PG 11 December 2008		
DOCUMENT # 080029801		
BETSY B. WOOLRIDGE, CLERK		
Betsy B. Woolridge Clerk		
No.	DATE	REVISION / COMMENT / NOTE

Designed AES	Drawn MEG
Scale 1" = 30'	Date 9/04/08
Project No. 9353-05	
Drawing No. 7 OF 8	

S:\Jobs\9353\05-Residential\Phase2\Plats\PHASE-2\_BB\_WITH ADDED LOTS.dwg, 11/13/2008 11:00:53 AM, michael.powers

S:\Jobs\9353\05-Residential\Phase2\Plats\PHASE-2\_BB.dwg, 9/4/2008 10:24:13 AM, EDI