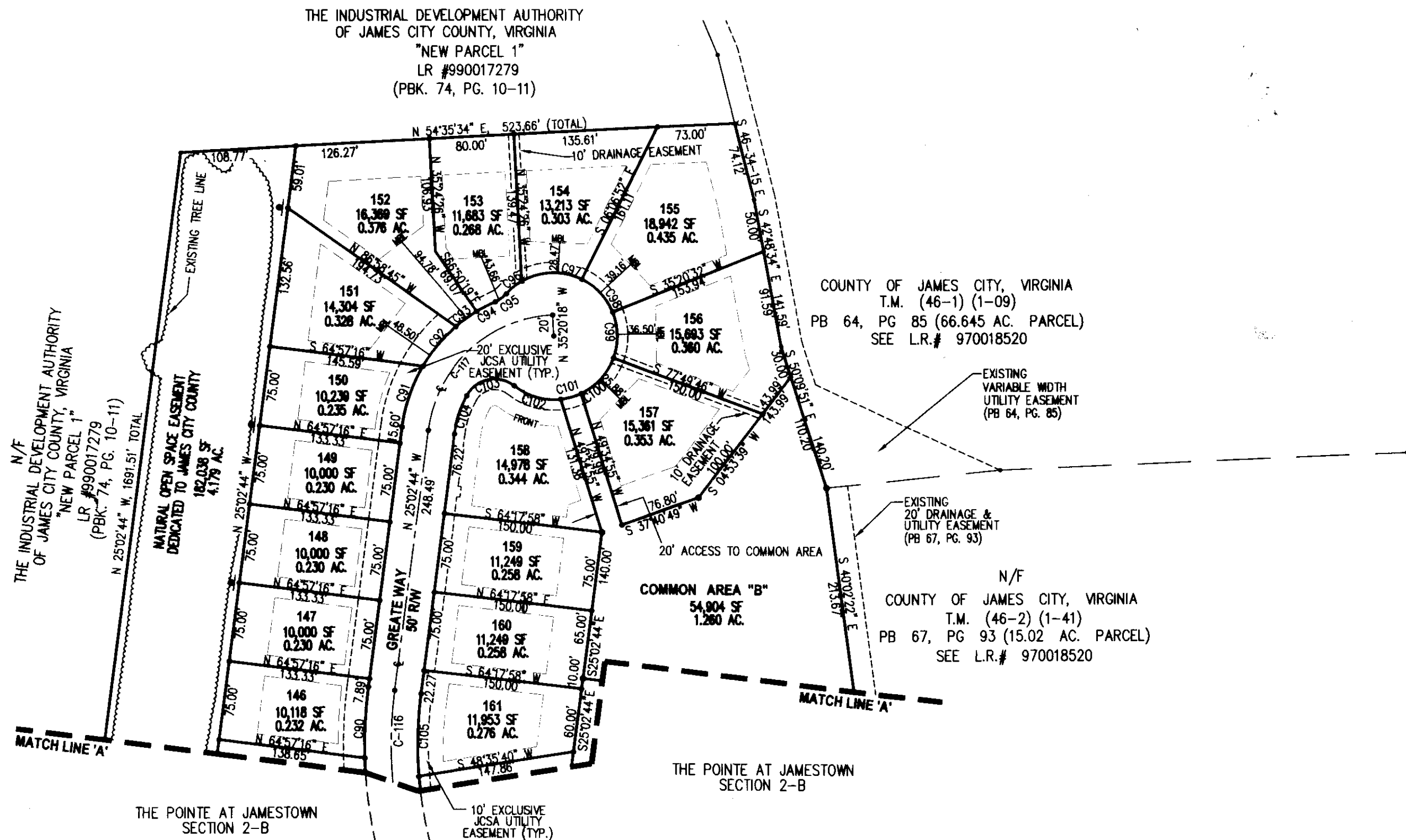
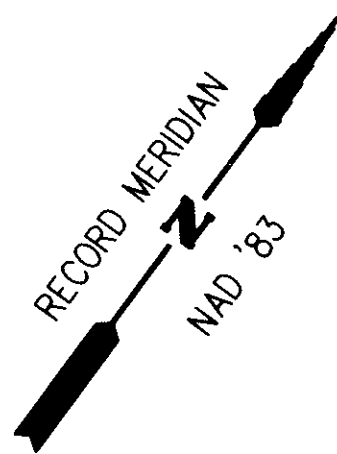
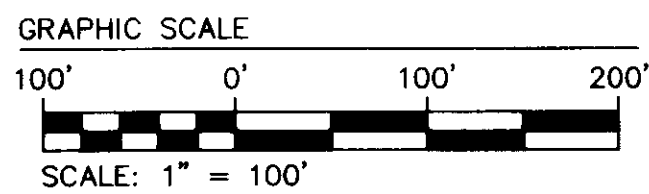


080026641



- LEGEND**
- P.BK. = PLAT BOOK
 - D.BK. = DEED BOOK
 - L.R. = LAND RECORD
 - R/W = RIGHT OF WAY
 - SF = SQUARE FEET
 - AC. = ACRE(S)
 - N/F = NOW OR FORMERLY
 - JCSA = JAMES CITY SERVICE AUTHORITY
 - ⊙ = CENTERLINE
 - = DENOTES IRON ROD SET
 - IRF = IRON ROD FOUND
 - MBL = MINIMUM BUILDING LINE (WITH SET BACK DIMENSION)
 - = JAMES CITY COUNTY CONSERVATION EASEMENT SIGN

City of Williamsburg & County of James City
 Circuit Court: This PLAT was recorded on
30 October 2008
 at 3:54 AM/PM, PB. — PG. —
 DOCUMENT # 080026641
 BETSY B. WOOLRIDGE, CLERK
Betsy B. Woolridge Clerk



3 Large/Small Plats Recorded
 herewith as # 080026641

3 OF 3	3	COMMISSION NUMBER 2050330	SCALE AS NOTED	SUBDIVISION PLAT THE POINTE AT JAMESTOWN, SECTION 2-B OWNER/DEVELOPER HAMPTON ROADS DEVELOPMENT, L.L.C.	THIS DOCUMENT IS THE SOLE PROPERTY OF DJG, INC. OF WILLIAMSBURG, VIRGINIA. THE REPRODUCTION, IN WHOLE OR PART, OR THE MODIFICATION OF ANY DETAIL OR DESIGN IS NOT TO BE MADE WITHOUT THE EXPRESS WRITTEN CONSENT OF DJG, INC., COPYRIGHT 2005.	REVISIONS	NO.	DATE	DESCRIPTION
			DESIGNED NLHT				DRAWN RK	CHECKED MHC	DATE 10/20/04