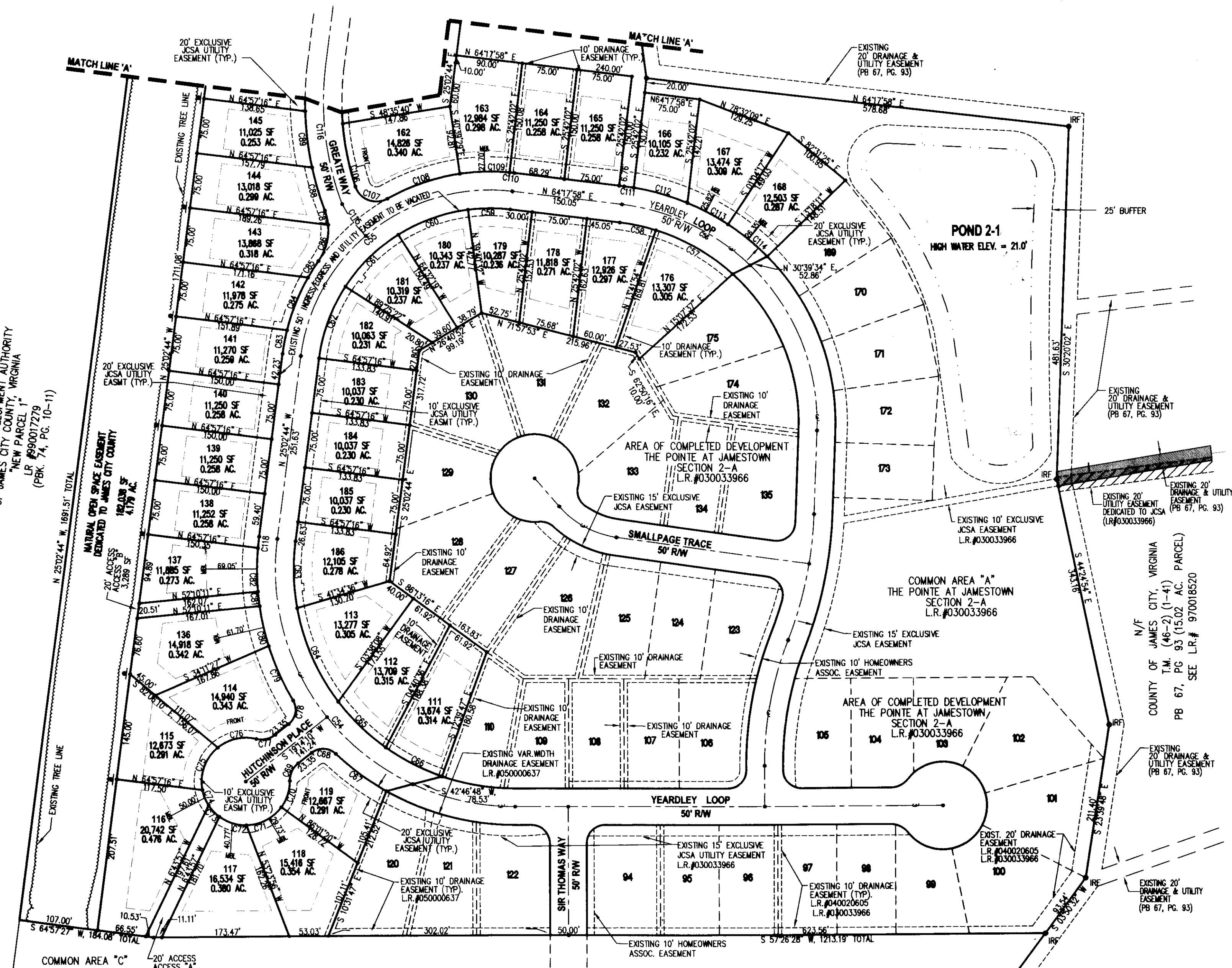
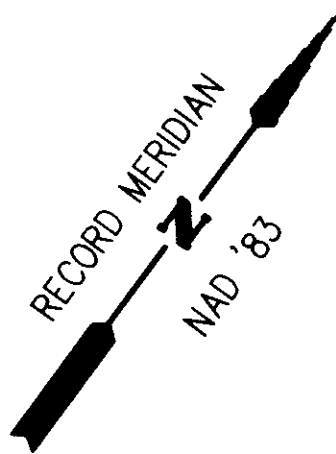


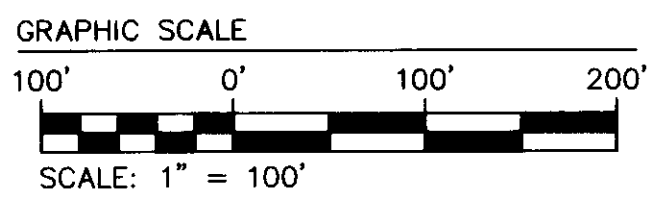
080026641



LEGEND

- P.B.K. = PLAT BOOK
- D.B.K. = DEED BOOK
- L.R. = LAND RECORD
- R/W = RIGHT OF WAY
- SF = SQUARE FEET
- AC. = ACRE(S)
- N/F = NOW OR FORMERLY
- JCSA = JAMES CITY SERVICE AUTHORITY
- ☉ = CENTERLINE
- = DENOTES IRON ROD SET
- IRF = IRON ROD FOUND
- MBL = MINIMUM BUILDING LINE (WITH SET BACK DIMENSION)
- ☒ = JAMES CITY COUNTY CONSERVATION EASEMENT SIGN

City of Williamsburg & County of James City
 Circuit Court: This PLAT was recorded on
30 October 2008
 at 3:51 PM AM/PM, PB PG
 DOCUMENT # 080026641
 BETSY B. WOOLRIDGE, CLERK
Betsy B. Woolridge Clerk



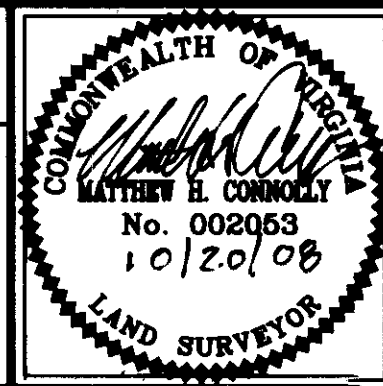
3 Large/Small Plat(s) Recorded
 herewith as # 080026641

COMMISSION NUMBER
2050330
 SHEET NUMBER
2
 2 OF 3

SUBDIVISION PLAT
THE POINTE AT JAMESTOWN, SECTION 2-B
 OWNER/DEVELOPER
HAMPTON ROADS DEVELOPMENT, L.L.C.
 BERKELEY DISTRICT JAMES CITY COUNTY VIRGINIA

THIS DOCUMENT IS THE SOLE PROPERTY OF DJG, INC. OF WILLIAMSBURG, VIRGINIA. THE REPRODUCTION, IN WHOLE OR PART, OR THE MODIFICATION OF ANY DETAIL OR DESIGN IS NOT TO BE MADE WITHOUT THE EXPRESS WRITTEN CONSENT OF DJG, INC., COPYRIGHT 2005.

NO.	DATE	DESCRIPTION
1	7/11/05	REVISIONS PER COUNTY COMMENTS



LandTech Resources, Inc.
 Surveying • GPS • Engineering
 205-E Bullfants Boulevard, Williamsburg, VA 23188
 Phone: (757) 565-1677 Fax: (757) 565-0782
 web: landtechresources.com

DJG Committed to Excellence
 ENGINEERS • ARCHITECTS
 449 McLAWS CIRCLE, P.O. BOX 3505 WILLIAMSBURG, VIRGINIA 23187
 (757)253-0673 FAX: (757)253-2319 E-MAIL: williamsburg@djginc.com
 NORFOLK - VIRGINIA BEACH AREA (757)874-5015