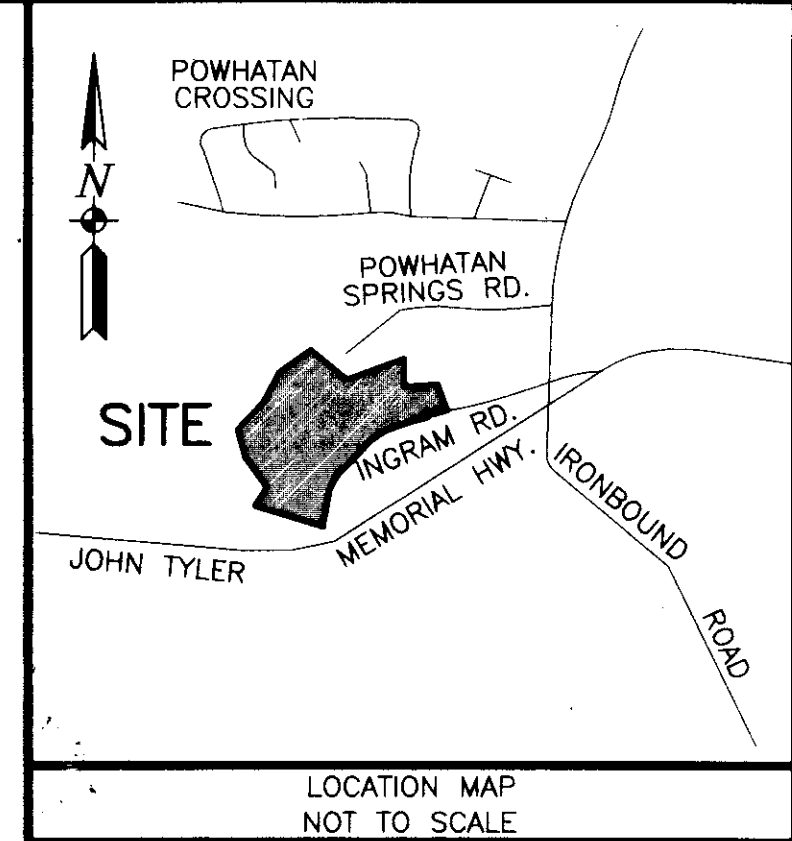


**NOTES:**

1. THE PROPERTY SHOWN ON THIS PLAT WILL BE SERVED BY PUBLIC SEWER AND WATER. MAINTENANCE WILL BE PROVIDED BY JAMES CITY COUNTY.
2. THE PROPERTY SHOWN ON THIS PLAT APPEARS TO BE LOCATED IN FLOOD ZONE 'X & AE', AS SHOWN ON FLOOD MAP, FEMA COMMUNITY PANEL #510201 0035 B, EFFECTIVE DATE: 2/6/91 DETERMINED BY GRAPHIC PLOTTING AND SCALED MAP LOCATION ONLY.
3. PROPERTY IS CURRENTLY ZONED: R-2 CLUSTER W/ PROFFERS REFERENCING JCC CASE NO. Z-15-04, MPP-11-04 AND SP-34-04 APPROVED BY THE BOARD OF SUPERVISORS ON JUNE 28, 2005.
4. PROPERTY MAILING ADDRESS:  
VILLA DEVELOPMENT, LLC  
1730-F GEORGE WASHINGTON MEMORIAL HWY.  
YORKTOWN, VA 23693

5. AREA STATISTICS: PHASE FIVE  
AREA OF PROPERTY CREATED: 0.79 ACS.  
AREA OF ADDITIONAL LAND: 23.5± ACS.
6. THIS PROPERTY IS SUBJECT TO COVENANTS, CONDITIONS, RESTRICTIONS, EASEMENTS, LIENS FOR ASSESSMENTS, OPTIONS, POWER OF ATTORNEYS, AND LIMITATIONS ON TITLE, CREATED BY THE VIRGINIA CONDOMINIUM STATUTE.
7. THIS MAP IS BASED ON A SURVEY PROVIDED BY AES, CONSULTING ENGINEERS AND DOES NOT REPRESENT A SURVEY PERFORMED BY ART-RAY CORPORATION.  
TOTAL AREA OF PROPERTY: 30.7± ACS. (CALC. TO TIE-LINE)
8. TAX PARCEL ID#: 4620100015  
SOURCE OF TITLE: DOC# 060004092



**OWNER'S CONSENT**

THE PLATTING OF THE CONDOMINIUM SHOWN HEREON IS IN ACCORDANCE WITH THE DESIRES OF THE UNDERSIGNED OWNER AND PROPRIETORS.

VILLAS AT FIVE FORKS, LLC  
BY: VILLA DEVELOPMENT, L.L.C., MEMBER  
BY: VILLA CONSTRUCTION, L.L.C., MANAGER

BY: Cowles M. Spencer DATE: October 24, 2008  
COWLES M. SPENCER, MEMBER

STATE OF Virginia  
CITY/COUNTY OF York

THE FOREGOING INSTRUMENT WAS ACKNOWLEDGED BEFORE ME, Kelly L. Bender, NOTARY PUBLIC, THIS 24th DAY OF October, 2008, BY COWLES M. SPENCER, WHO IS PERSONALLY KNOWN TO ME OR HAS PRESENTED A VALID DRIVER'S LICENSE. COWLES M. SPENCER VOLUNTARILY ACKNOWLEDGED THIS INSTRUMENT AS THE MEMBER OF VILLA CONSTRUCTION, L.L.C., THE MANAGER OF VILLA DEVELOPMENT, L.L.C., THE MEMBER OF VILLAS AT FIVE FORKS, LLC, A VIRGINIA LIMITED LIABILITY COMPANY, ON BEHALF OF THE COMPANY.

Kelly L. Bender  
NOTARY PUBLIC


REGISTRATION NUMBER: 305048  
MY COMMISSION EXPIRES: 3/31/09

**SURVEYORS CERTIFICATION**

I HEREBY CERTIFY (1) THAT THIS PLAT AS IT IS PRESENTED WAS MADE BY ME AT THE DIRECTION OF THE OWNER(S) AND (2) THAT THIS CONDOMINIUM PLAT IS ENTIRELY WITHIN THE BOUNDARIES OF THE LAND OWNED BY THE SAID OWNER(S), THE SOURCE OF TITLE AND THE PLACE OF RECORD OF THE LAST INSTRUMENT IS AS SHOWN.

I CERTIFY THAT THIS PLAT IS ACCURATE AND COMPLIES WITH THE PROVISIONS OF SECTION 55-79.58(a) OF THE CODE OF VIRGINIA OF 1950 AS AMENDED AND ALL UNITS SHOWN HEREON HAVE BEEN SUBSTANTIALLY COMPLETED.

Brian Payne 002490 OCTOBER 14, 2008  
NAME REGISTRATION NO. DATE



**STATE OF VIRGINIA  
JAMES CITY COUNTY**

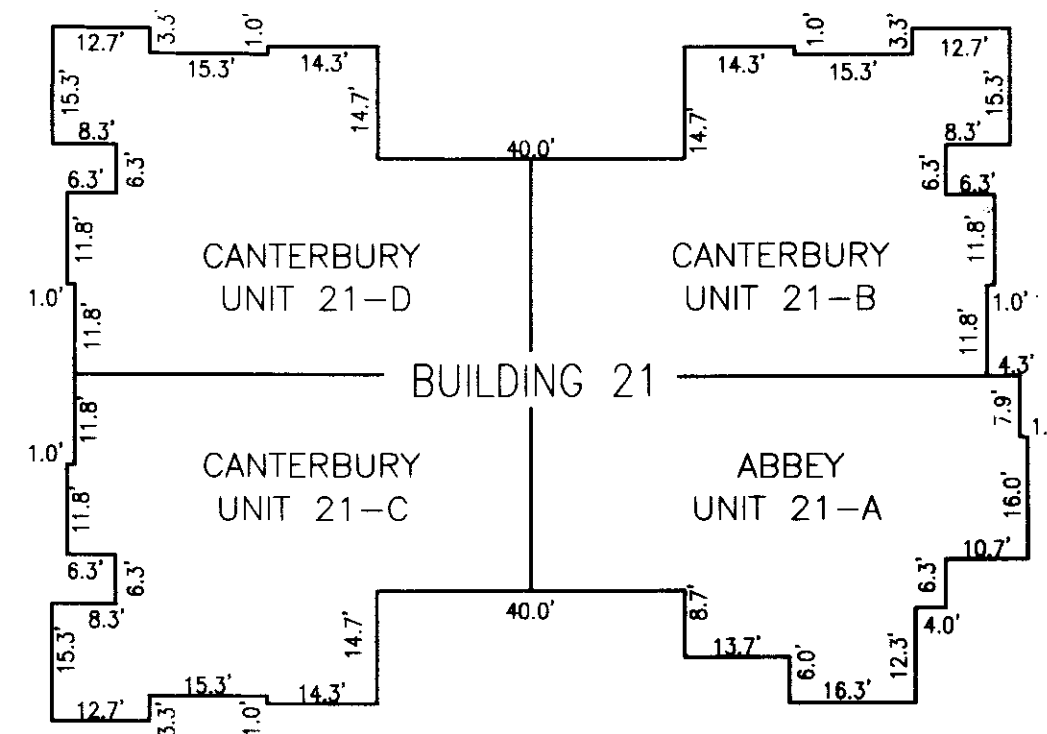
IN THE CLERK'S OFFICE OF THE CIRCUIT COURT FOR JAMES CITY COUNTY, VIRGINIA. THIS MAP WAS PRESENTED AND ADMITTED TO RECORD AS THE LAW DIRECTS THIS 27 DAY OF October, 2008 AT 1:46 PM.

INSTRUMENT # 080026332

TESTES: PETRY B. WOOLDRIDGE, CLERK

TESTES: Bridgette Hallman

3 Large/Small Plates Recorded herewith as # 080026332


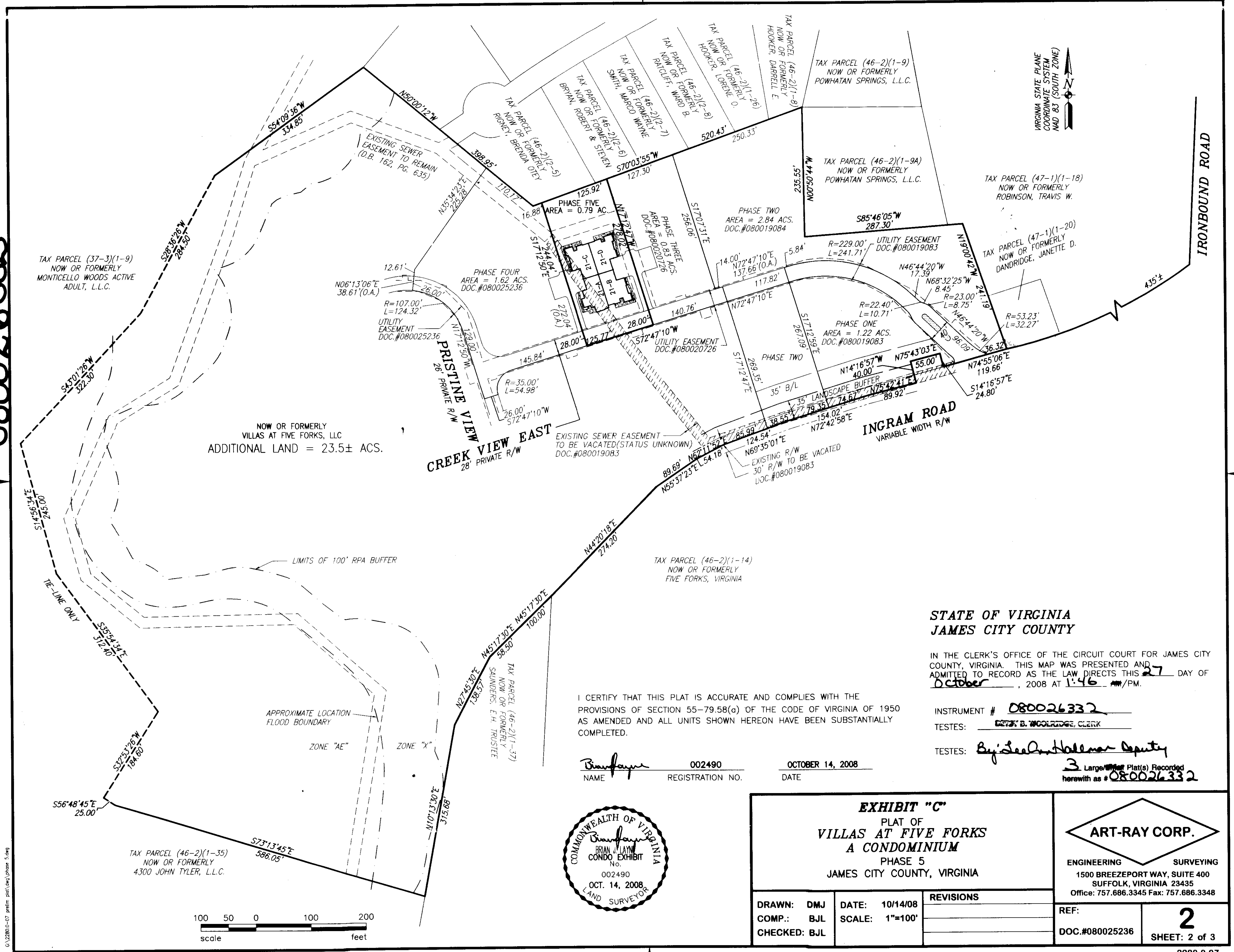


ALL DIMENSIONS ARE EXTERIOR AND ARE IN FEET

<p><b>EXHIBIT "C"</b> PLAT OF <b>VILLAS OF FIVE FORKS A CONDOMINIUM</b> PHASE 5 JAMES CITY COUNTY, VIRGINIA</p>		<p><b>ART-RAY CORP.</b> ENGINEERING SURVEYING 1500 BREEZEPORT WAY, SUITE 400 SUFFOLK, VIRGINIA 23435 Office: 757.686.3345 Fax: 757.686.3348</p>	
			<p>REF: <b>1</b></p>
<p>DRAWN: DMJ COMP.: BJJ CHECKED: BJJ</p>	<p>DATE: 10/14/08</p>	<p>REVISIONS</p>	<p>DOC.#080025236</p>

080026332

080026332



NOW OR FORMERLY  
VILLAS AT FIVE FORKS, LLC  
ADDITIONAL LAND = 23.5± ACS.

CREEK VIEW EAST  
28' PRIVATE R/W

INGRAM ROAD  
VARIABLE WIDTH R/W

**STATE OF VIRGINIA  
JAMES CITY COUNTY**

IN THE CLERK'S OFFICE OF THE CIRCUIT COURT FOR JAMES CITY COUNTY, VIRGINIA. THIS MAP WAS PRESENTED AND ADMITTED TO RECORD AS THE LAW DIRECTS THIS 27 DAY OF October, 2008 AT 1:46 AM/PM.

I CERTIFY THAT THIS PLAT IS ACCURATE AND COMPLIES WITH THE PROVISIONS OF SECTION 55-79.58(a) OF THE CODE OF VIRGINIA OF 1950 AS AMENDED AND ALL UNITS SHOWN HEREON HAVE BEEN SUBSTANTIALLY COMPLETED.

INSTRUMENT # 080026332  
TESTES: CELESTINE B. WOODRIDGE, CLERK

TESTES: By: Sean Hallman Deputy  
3 Large Plat(s) Recorded  
herewith as # 080026332

Brian J. Law 002490 OCTOBER 14, 2008  
NAME REGISTRATION NO. DATE



**EXHIBIT "C"**  
PLAT OF  
**VILLAS AT FIVE FORKS  
A CONDOMINIUM**  
PHASE 5  
JAMES CITY COUNTY, VIRGINIA



DRAWN: DMJ  
COMP.: BJL  
CHECKED: BJL

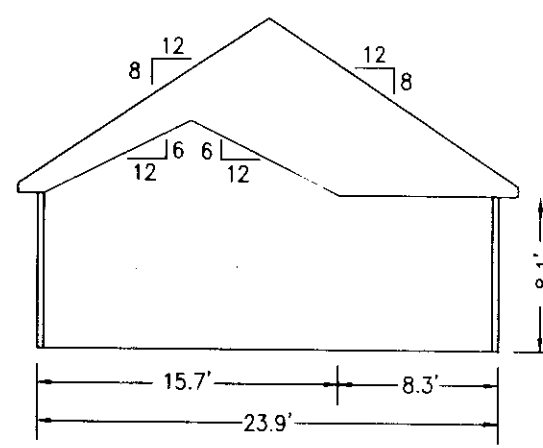
DATE: 10/14/08  
SCALE: 1"=100'

REVISIONS

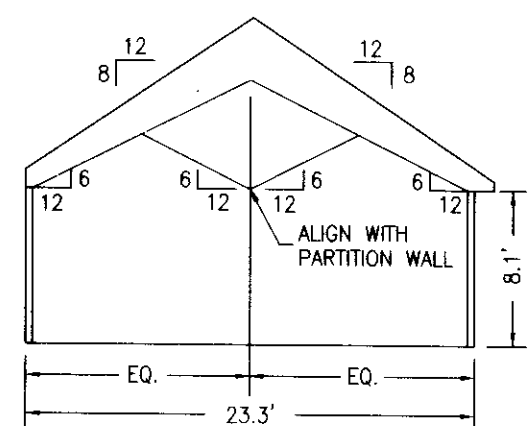
REF: **2**  
DOC.#080025236

SHEET: 2 of 3

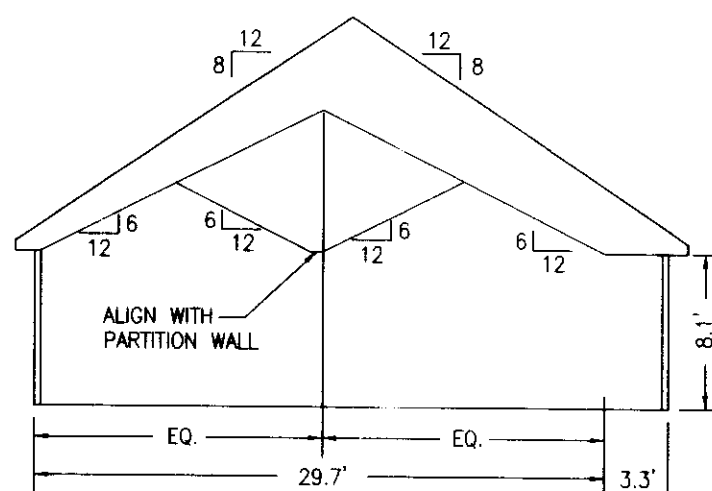
080026332



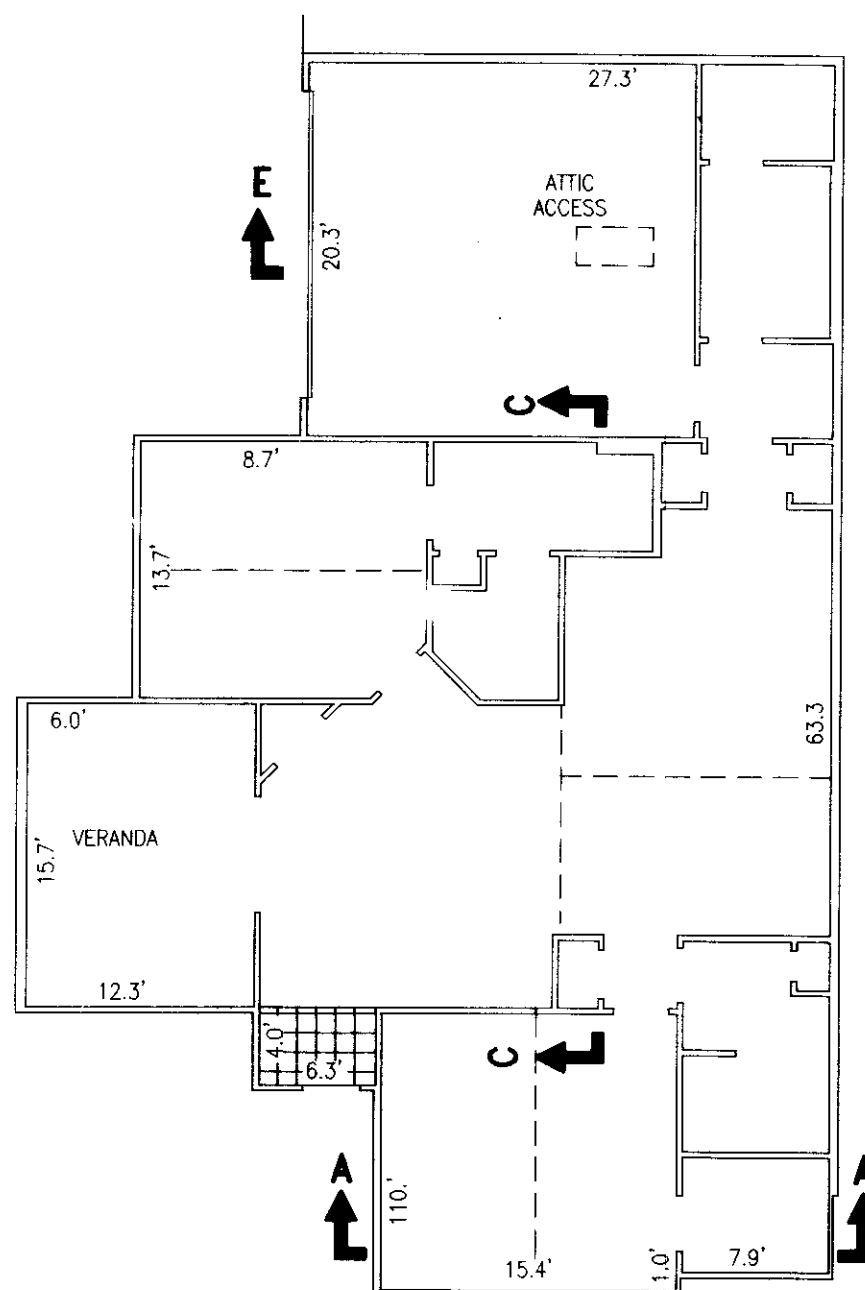
SECTION A-A



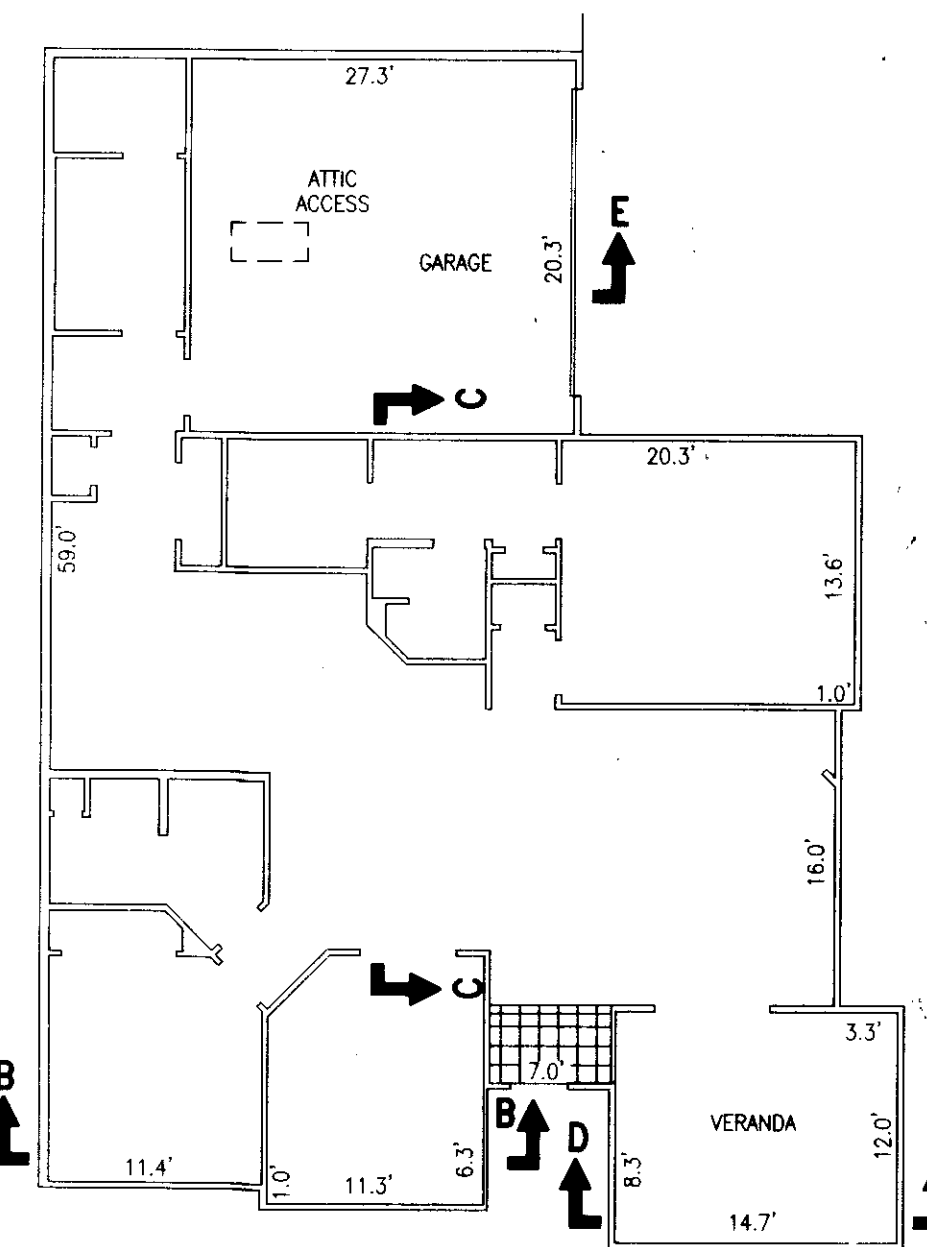
SECTION B-B



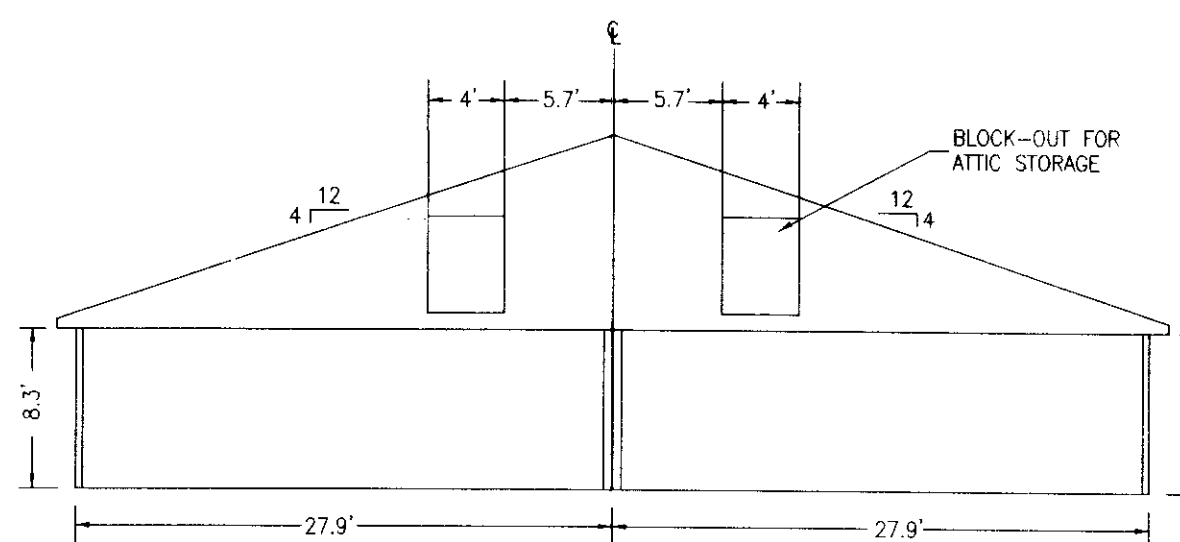
SECTION C-C



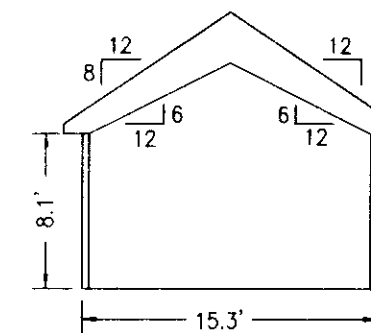
BUILDING 21-A  
ABBAY  
FLOOR PLAN



BUILDING 21-B, 21-C & 21-D  
CANTERBURY  
FLOOR PLAN



SECTION E-E



SECTION D-D

3 Large/Small Plat(s) Recorded  
herewith as # 080026332

STATE OF VIRGINIA  
JAMES CITY COUNTY

IN THE CLERK'S OFFICE OF THE CIRCUIT COURT FOR JAMES CITY COUNTY, VIRGINIA. THIS MAP WAS PRESENTED AND ADMITTED TO RECORD AS THE LAW DIRECTS THIS 27 DAY OF October, 2008 AT 1:46 PM.

INSTRUMENT # 080026332


TESTES: BETSY B. WOOLRIDGE, CLERK

TESTES: By: Lee Ann Hallman

I CERTIFY THAT THESE PLANS ARE ACCURATE AND COMPLIES WITH THE PROVISIONS OF SECTION 55-79.58(b) OF THE CODE OF VIRGINIA OF 1950 AS AMENDED AND ALL UNITS SHOWN HEREON HAVE BEEN SUBSTANTIALLY COMPLETED.

Brian J. Layman 002490  
NAME REGISTRATION NO.

OCTOBER 14, 2008  
DATE



**EXHIBIT "D"**  
PLANS OF  
VILLAS AT FIVE FORKS  
A CONDOMINIUM  
PHASE 5  
JAMES CITY COUNTY, VIRGINIA

DRAWN: DMJ  
COMP.: BJL  
CHECKED: BJL

DATE: 10/14/08  
SCALE: 1"=100'

REVISIONS

**ART-RAY CORP.**  
ENGINEERING SURVEYING  
1500 BREEZEPORT WAY, SUITE 400  
SUFFOLK, VIRGINIA 23435  
Office: 757.686.3345 Fax: 757.686.3348

REF:  
DOC.#080020726

**3**  
SHEET: 3 of 3