
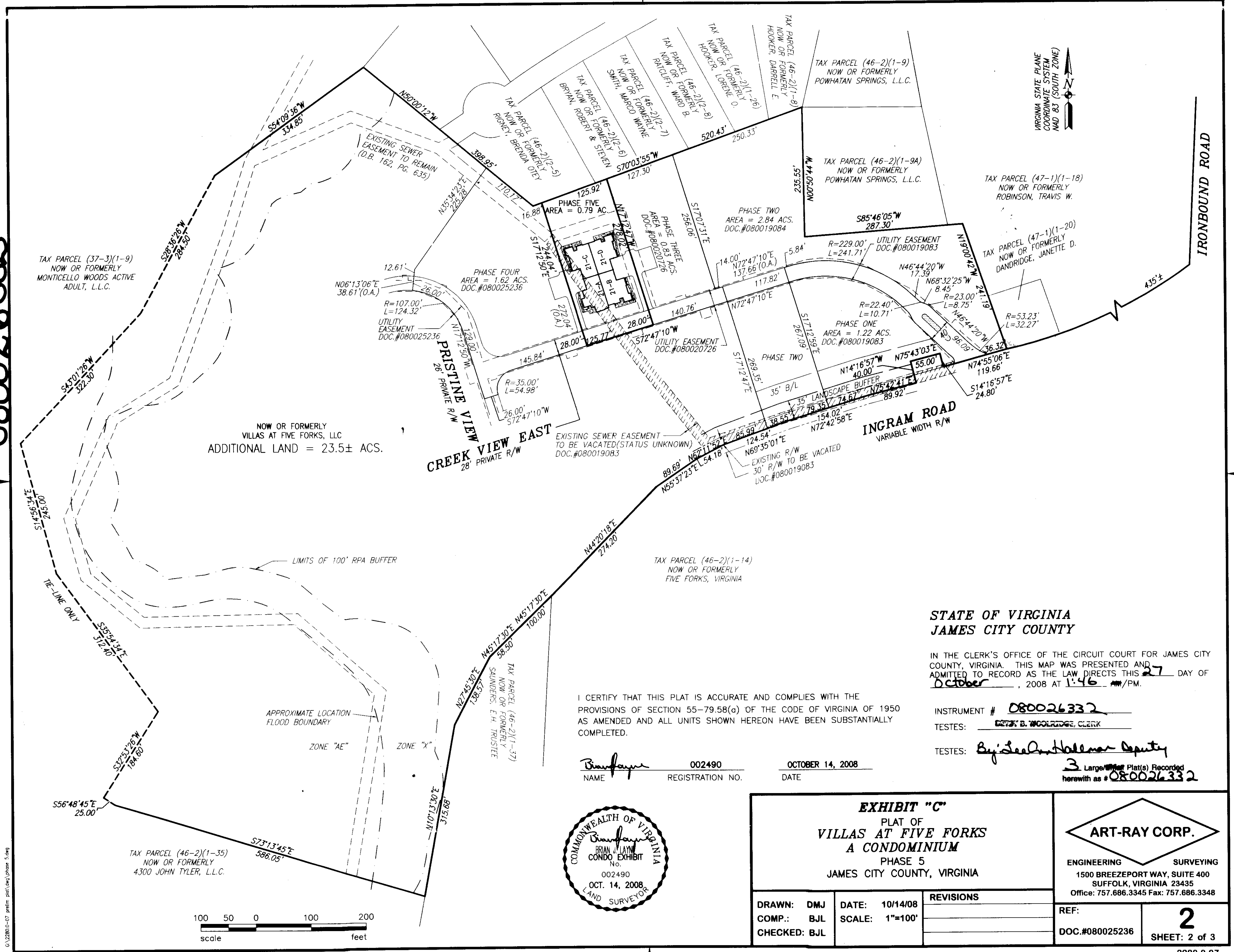


080026332



NOW OR FORMERLY  
VILLAS AT FIVE FORKS, LLC  
ADDITIONAL LAND = 23.5± ACS.

CREEK VIEW EAST  
28' PRIVATE R/W

INGRAM ROAD  
VARIABLE WIDTH R/W

IRONBOUND ROAD

**STATE OF VIRGINIA  
JAMES CITY COUNTY**


IN THE CLERK'S OFFICE OF THE CIRCUIT COURT FOR JAMES CITY COUNTY, VIRGINIA. THIS MAP WAS PRESENTED AND ADMITTED TO RECORD AS THE LAW DIRECTS THIS 27 DAY OF October, 2008 AT 1:46 AM/PM.

I CERTIFY THAT THIS PLAT IS ACCURATE AND COMPLIES WITH THE PROVISIONS OF SECTION 55-79.58(a) OF THE CODE OF VIRGINIA OF 1950 AS AMENDED AND ALL UNITS SHOWN HEREON HAVE BEEN SUBSTANTIALLY COMPLETED.

INSTRUMENT # 080026332  
TESTES: CELESTINE B. WOODRIDGE, CLERK

TESTES: By: Sean Hallman Deputy  
3 Large Plat(s) Recorded herewith as # 080026332

Brian J. Law 002490 OCTOBER 14, 2008  
NAME REGISTRATION NO. DATE



**EXHIBIT "C"**  
PLAT OF  
**VILLAS AT FIVE FORKS  
A CONDOMINIUM**  
PHASE 5  
JAMES CITY COUNTY, VIRGINIA

**ART-RAY CORP.**  
ENGINEERING SURVEYING  
1500 BREEZEPORT WAY, SUITE 400  
SUFFOLK, VIRGINIA 23435  
Office: 757.686.3345 Fax: 757.686.3348

DRAWN: DMJ  
COMP.: BJL  
CHECKED: BJL

DATE: 10/14/08  
SCALE: 1"=100'

REVISIONS

REF:  
DOC.#080025236

**2**  
SHEET: 2 of 3



G:\2280.0-07\prelim\plat\080026332.dwg 5:amp