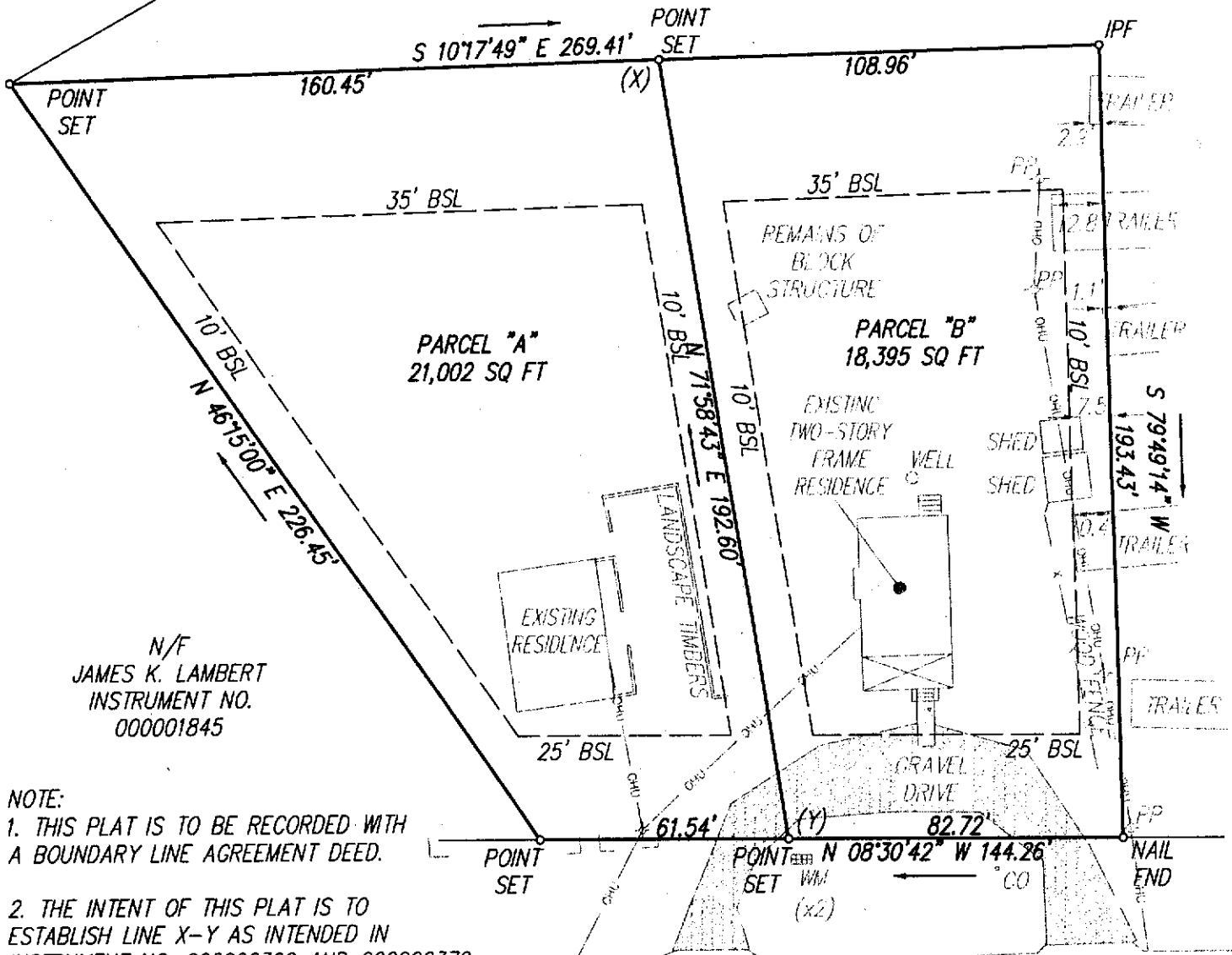


N/F
VIRGINIA ELECTRIC AND
POWER COMPANY

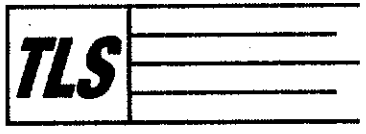

N/F
JOHN REID, JR.

REFERENCE MERIDIAN
INSTRUMENT NO. 000006370



- NOTE:
1. THIS PLAT IS TO BE RECORDED WITH A BOUNDARY LINE AGREEMENT DEED.
 2. THE INTENT OF THIS PLAT IS TO ESTABLISH LINE X-Y AS INTENDED IN INSTRUMENT NO. 000006369 AND 000006370.
 3. REFERENCES:
INSTRUMENT NO. 000006369
INSTRUMENT NO. 000006370
PB 12, PG 44
HIGHWAY PROJECT NO. 0060-047-113,
RW-201, M-501

POCAHONTAS TRAIL
VARIABLE WIDTH R/W



SURVEYING -GPS-MAPPING INC.
11830-A CANON BOULEVARD
NEWPORT NEWS, VIRGINIA 23606
TEL. (757) 873-2770 / FAX (757) 873-2772

BOUNDARY LINE AGREEMENT
BETWEEN
PARCEL "A"
STANDING IN THE NAME OF
MELINDA R. ASHBY
AND
JOHN REID JR.
AND
PARCEL "B"
STANDING IN THE NAME OF
JOHN REID JR.
LOCATED ON
POCAHONTAS TRAIL
JAMES CITY COUNTY, VIRGINIA

File: P:\2008\08-042SP\dwa\bla\08-042-bla Plotted: 8-18-08 at 13:22 By: bhovt

888	SHEET 1 OF 3	JOB # 08-042	SCALE: 1"=30'	TO: WILLIAMSON	DATE: 8/7/08
-----	-----------------	-----------------	------------------	-------------------	-----------------