
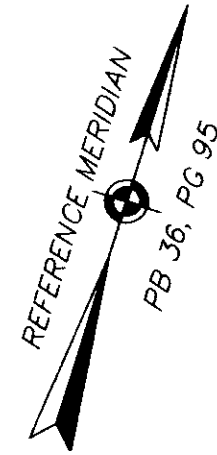


080021237




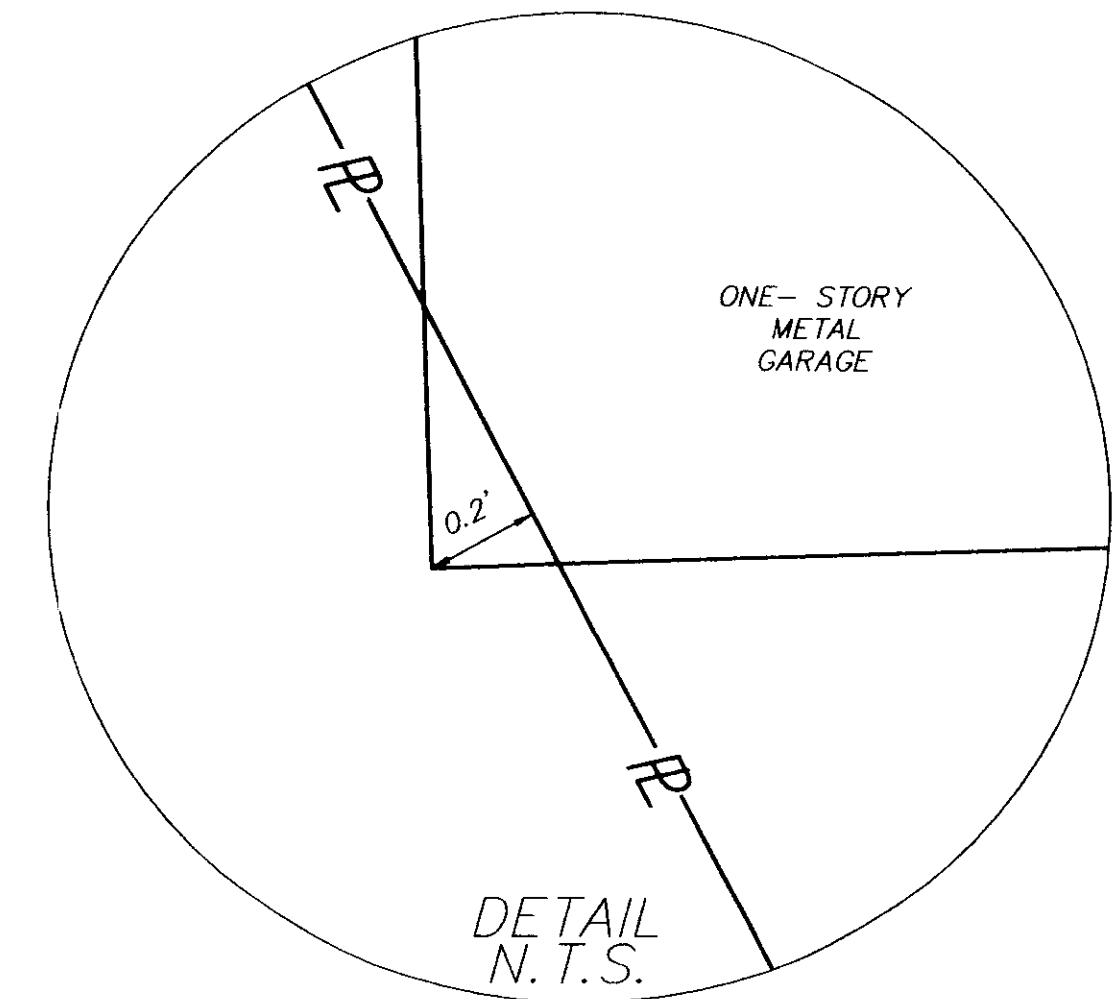
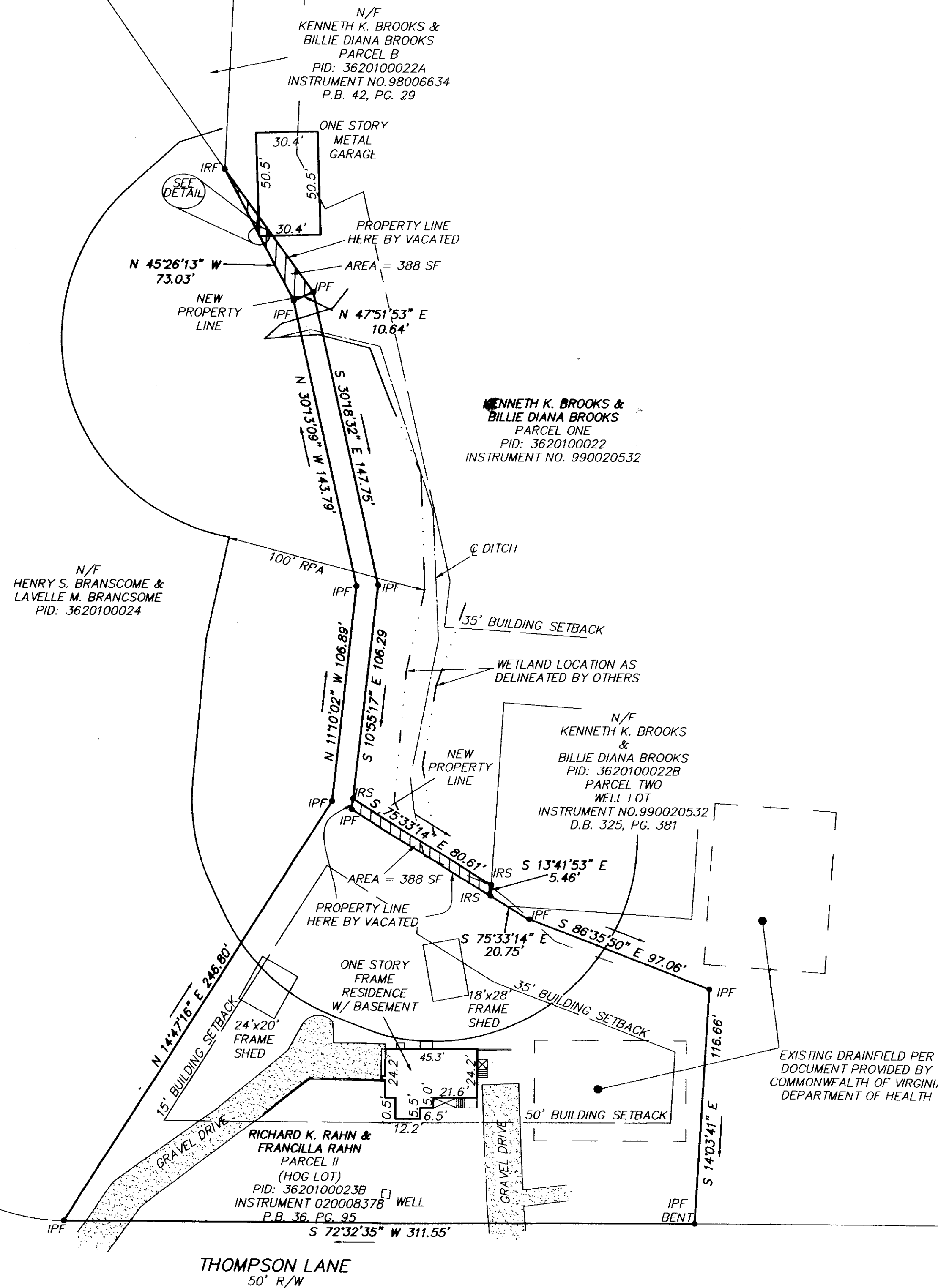
**BOUNDARY LINE ADJUSTMENT PLAT OF  
 PARCEL II (HOG LOT)  
 PLAT BOOK 36, PAGE 95  
 180 THOMPSON LANE  
 STANDING IN THE NAME OF  
 RICHARD K. RAHN & FRANCILLA RAHN  
 AND  
 PARCEL ONE  
 INSTRUMENT 990020532  
 101 BRADY DRIVE  
 STANDING IN THE NAME OF  
 KENNETH K. BROOKS & BILLIE DIANA BROOKS  
 POWHATAN DISTRICT  
 JAMES CITY COUNTY, VIRGINIA**

DATE: 10/31/07 SHEET 2 OF 2 SCALE: 1" = 40'

PROJECT NO: 07-108 DRAWN BY: TCC

**TLS** SURVEYING - GPS-MAPPING INC.  
 11830-A CANON BLVD.  
 NEWPORT NEWS, VA 23606  
 (757) 873-2770 / FAX: (757) 873-2772

REVISED: 6/10/08 PER COUNTY COMMENTS.



2 Large/Small Plat(s) Recorded  
 herewith as # 080021237

STATE OF VIRGINIA  
 COUNTY OF JAMES CITY

IN THE CLERK'S OFFICE OF THE CIRCUIT COURT OF  
 THE COUNTY OF JAMES CITY, THIS 22nd  
 DAY OF August, 2008, THE MAP SHOWN  
 HEREON WAS PRESENTED AND ADMITTED TO THE RECORD  
 AS THE LAW DIRECTS.

TESTE: Betty B. Woolridge  
 CLERK  
By Claudia M. Binkley, Dep. Clerk  
 PLAT BOOK 36, PAGE 95  
 Doc # 080021237