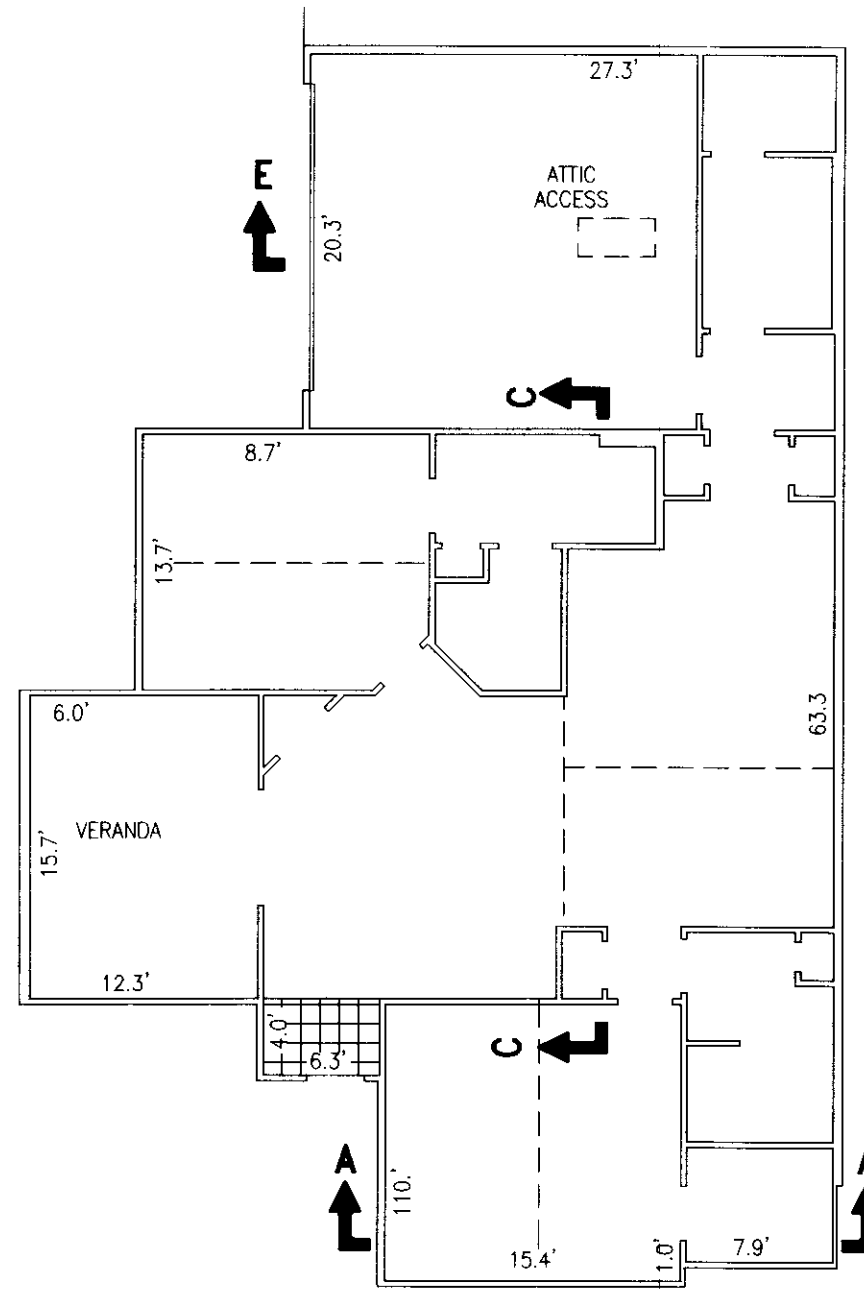
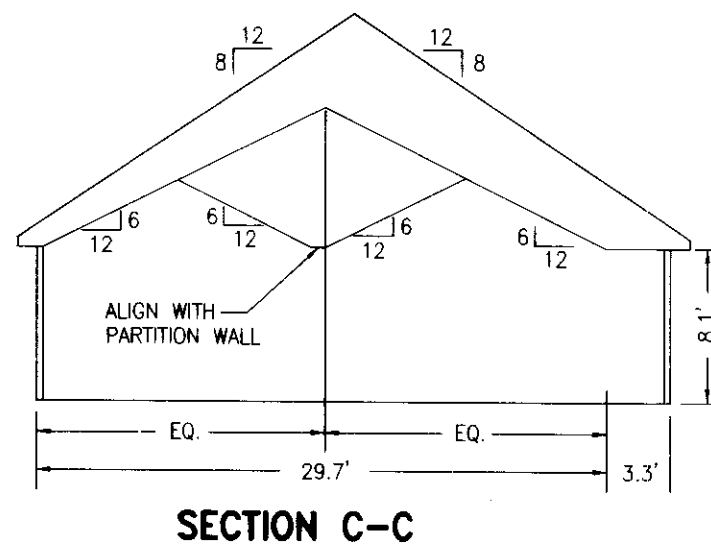
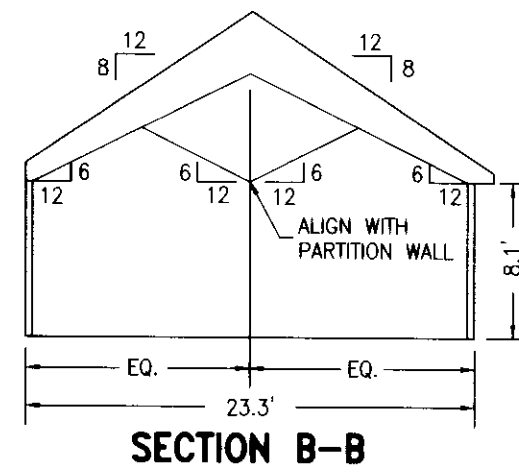
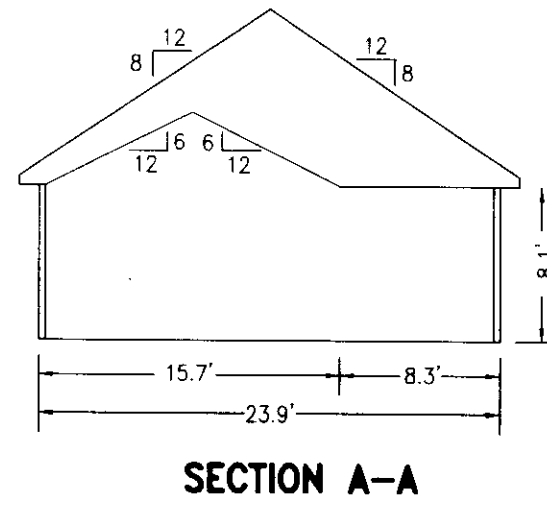
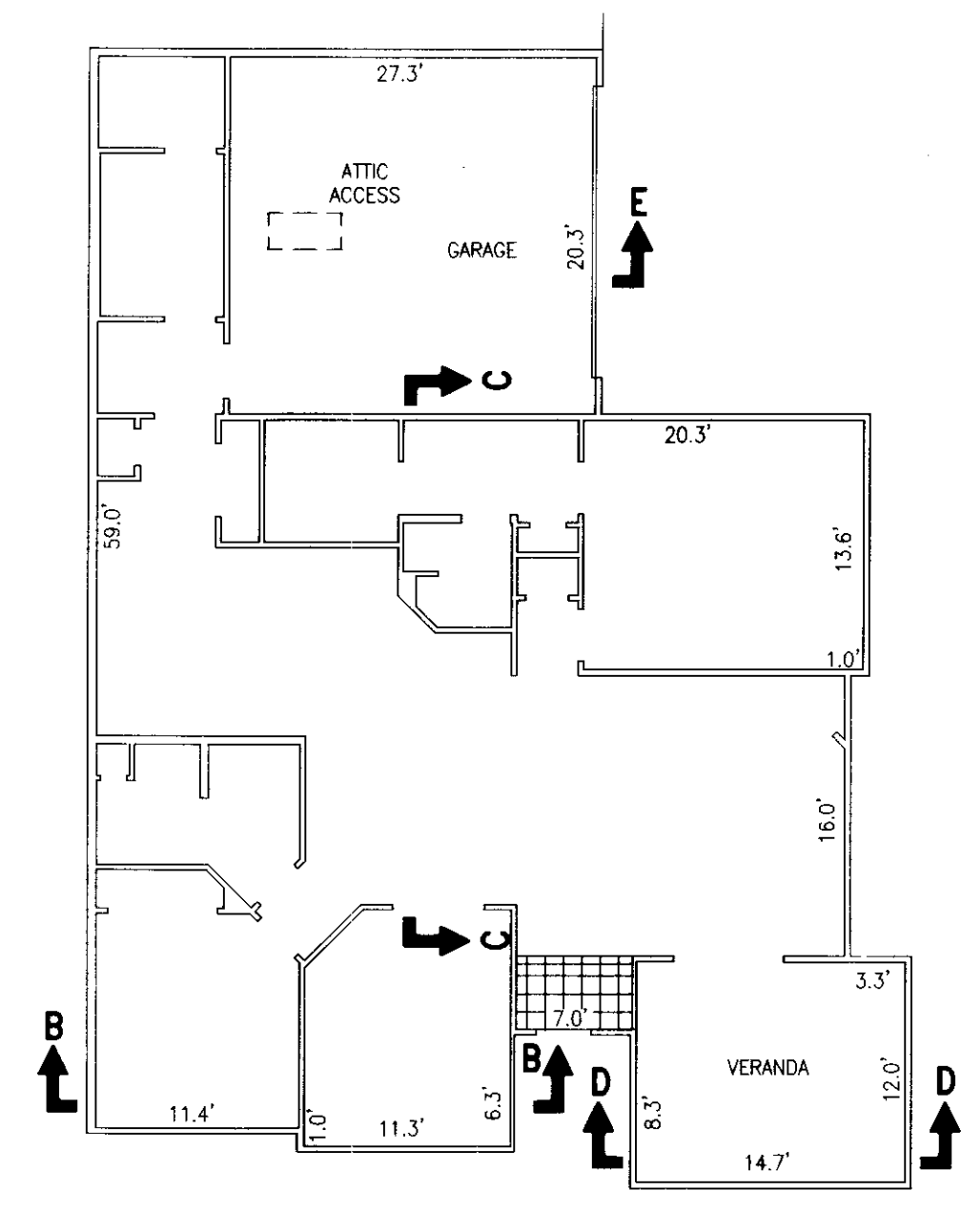


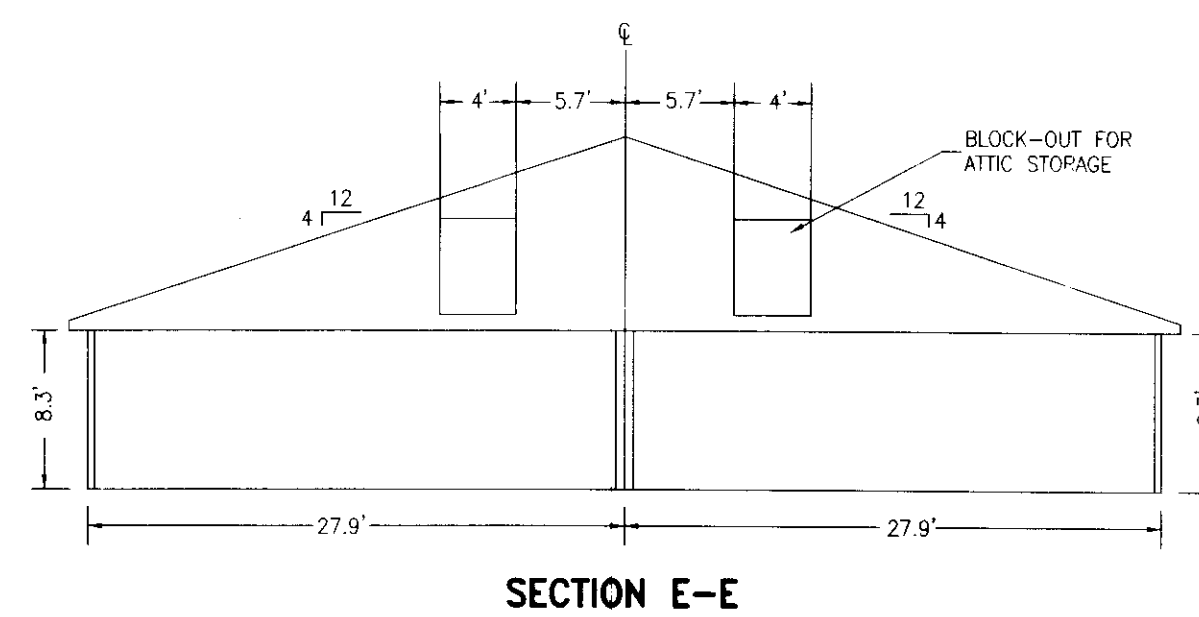
080020726



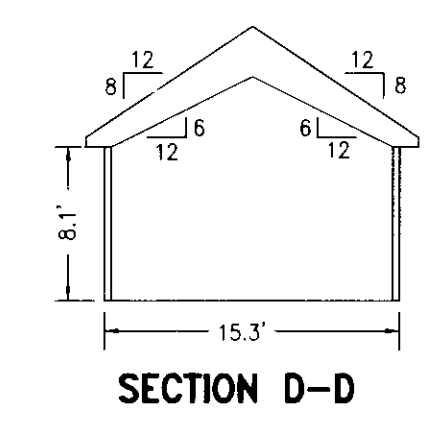
**BUILDING 22-B & 22-C  
ABBAY  
FLOOR PLAN**



**BUILDING 22-A & 22-D  
CANTERBURY  
FLOOR PLAN**



**SECTION E-E**



**SECTION D-D**

I CERTIFY THAT THESE PLANS ARE ACCURATE AND COMPLIES WITH THE PROVISIONS OF SECTION 55-79.58(b) OF THE CODE OF VIRGINIA OF 1950 AS AMENDED AND ALL UNITS SHOWN HEREON HAVE BEEN SUBSTANTIALLY COMPLETED.

3 Large/Small Plat(s) Recorded  
herewith as # 080020726

**STATE OF VIRGINIA  
JAMES CITY COUNTY**

IN THE CLERK'S OFFICE OF THE CIRCUIT COURT FOR JAMES CITY COUNTY, VIRGINIA. THIS MAP WAS PRESENTED AND ADMITTED TO RECORD AS THE LAW DIRECTS THIS 18 DAY OF August, 2008 AT 1:22 AM/PM.

INSTRUMENT # 080020726  
TESTES: Betsy G. Washburn, Clerk  
TESTES: By Claudia H. Kirkholz, Dep. Clerk

Brian J. Lamm 002490 AUGUST 15, 2008  
NAME REGISTRATION NO. DATE



<b>EXHIBIT "D"</b> PLANS OF <b>VILLAS AT FIVE FORKS</b> A CONDOMINIUM PHASE 3 JAMES CITY COUNTY, VIRGINIA		<b>ART-RAY CORP.</b> ENGINEERING SURVEYING 1500 BREEZEPORT WAY, SUITE 400 SUFFOLK, VIRGINIA 23435 Office: 757.686.3345 Fax: 757.686.3348	
DRAWN: DMJ	DATE: 08/15/08	REVISIONS	
COMP.: BJJ	SCALE: 1"=100'		
CHECKED: BJJ		REF:	<b>3</b>
		DOC.#080019084	SHEET: 3 of 3