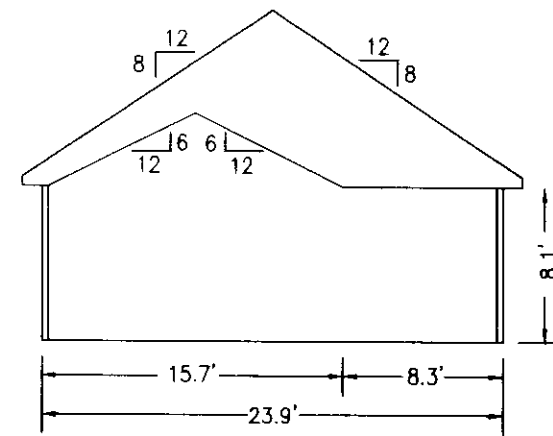
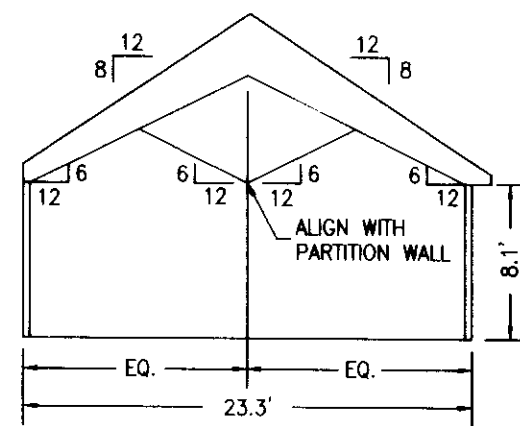


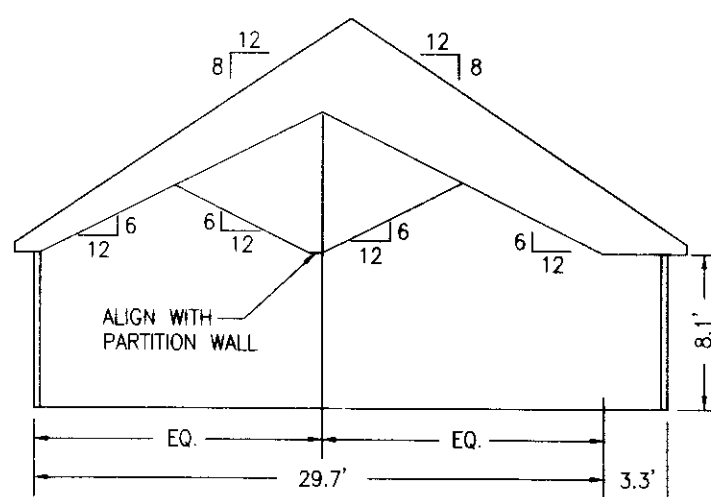
080019084



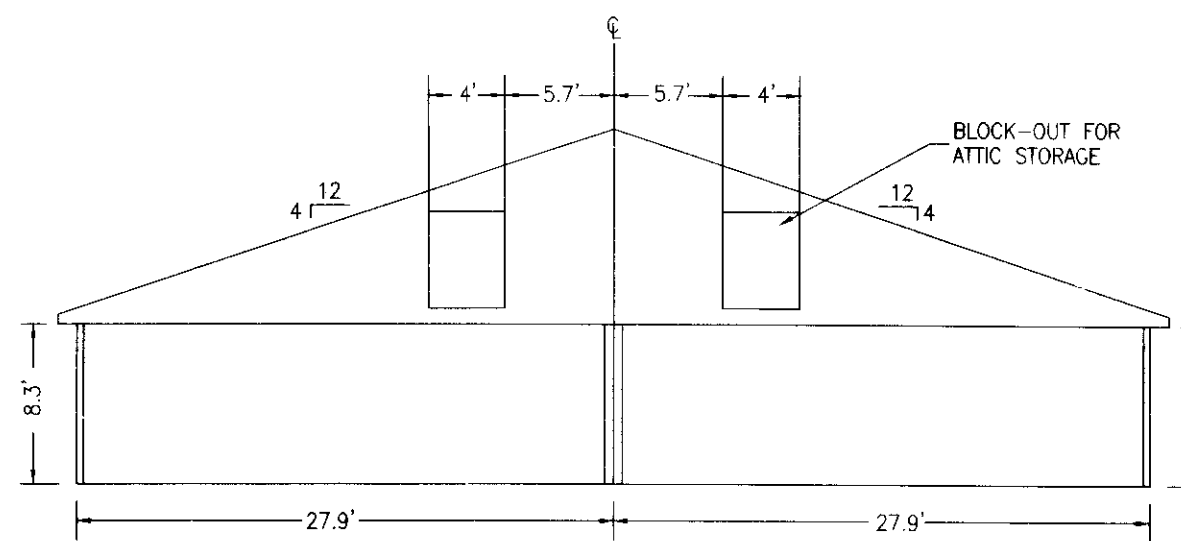
SECTION A-A



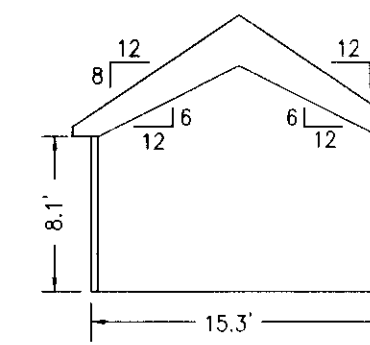
SECTION B-B



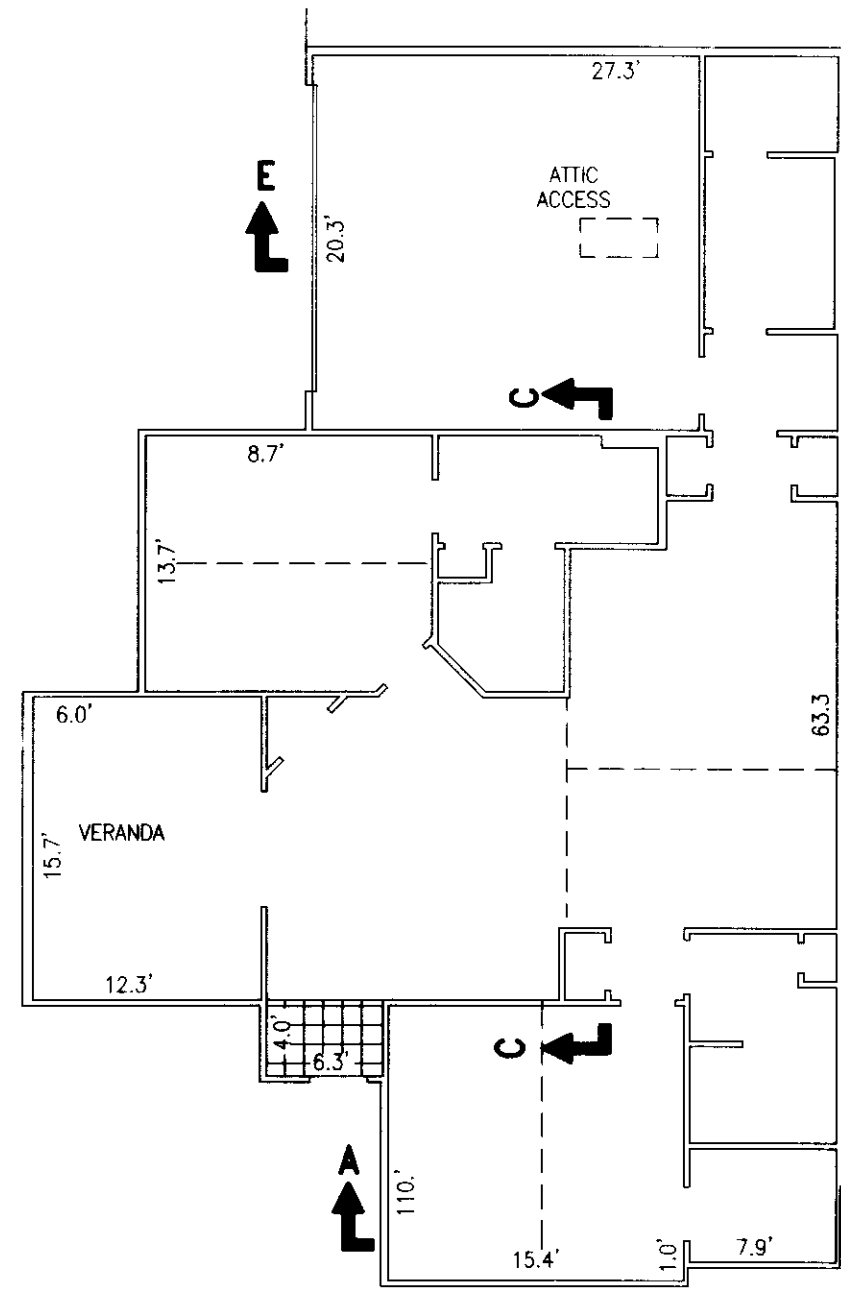
SECTION C-C



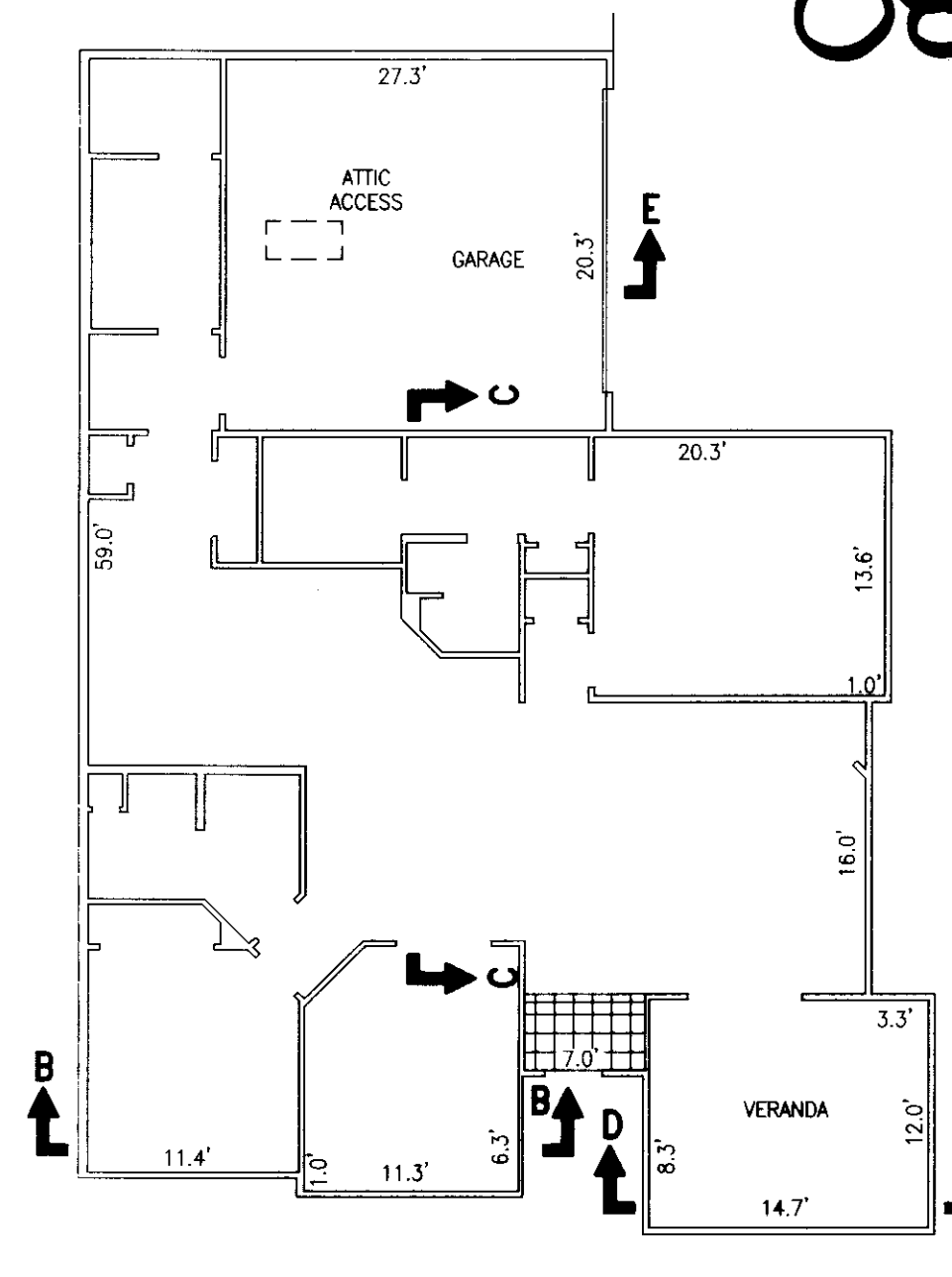
SECTION E-E



SECTION D-D



BUILDING 22-B & 22-C  
ABBEY  
FLOOR PLAN




BUILDING 22-A & 22-D  
CANTERBURY  
FLOOR PLAN

I CERTIFY THAT THESE PLANS ARE ACCURATE AND COMPLIES WITH THE PROVISIONS OF SECTION 55-79.58(b) OF THE CODE OF VIRGINIA OF 1950 AS AMENDED AND ALL UNITS SHOWN HEREON HAVE BEEN SUBSTANTIALLY COMPLETED.

*Brian J. Lavin*  
NAME: Brian J. Lavin REGISTRATION NO.: 002490

APRIL 28, 2008  
DATE



3 Large/Small Plans Recorded herewith as # 080019084

STATE OF VIRGINIA  
JAMES CITY COUNTY

IN THE CLERK'S OFFICE OF THE CIRCUIT COURT FOR JAMES CITY COUNTY, VIRGINIA. THIS MAP WAS PRESENTED AND ADMITTED TO RECORD AS THE LAW DIRECTS THIS 09 DAY OF July, 2008 AT 12:45 AM/PM.

INSTRUMENT # 080019084

TESTES: Brian B. Workledge, Clerk

TESTES: by Claudia Minkley, Dep. Clerk

**EXHIBIT "D"**  
PLANS OF  
**VILLAS AT FIVE FORKS**  
A CONDOMINIUM  
PHASE 2  
JAMES CITY COUNTY, VIRGINIA

DRAWN: DHW  
COMP.: BJL  
CHECKED: BJL

DATE: 4/29/08  
SCALE: 1"=100'

REVISIONS  
1-COMMENTS DATED 06/03/08  
2-GENERAL COMMENTS 6/19/08

REF:  
DOC.#060004092

ART-RAY CORP.  
ENGINEERING SURVEYING  
1500 BREEZEPORT WAY, SUITE 400  
SUFFOLK, VIRGINIA 23435  
Office: 757.686.3345 Fax: 757.686.3348

**3**  
SHEET: 3 of 3