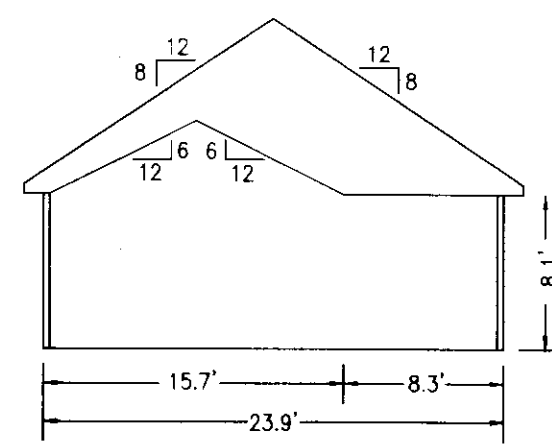
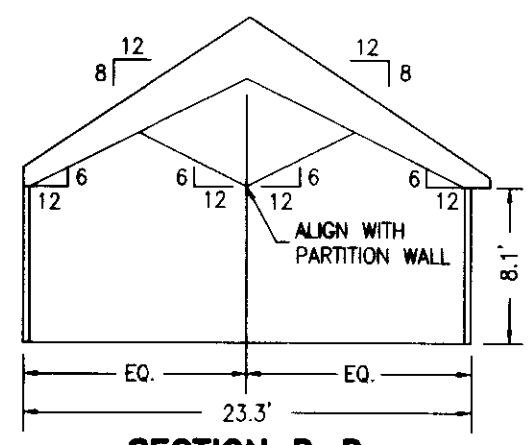


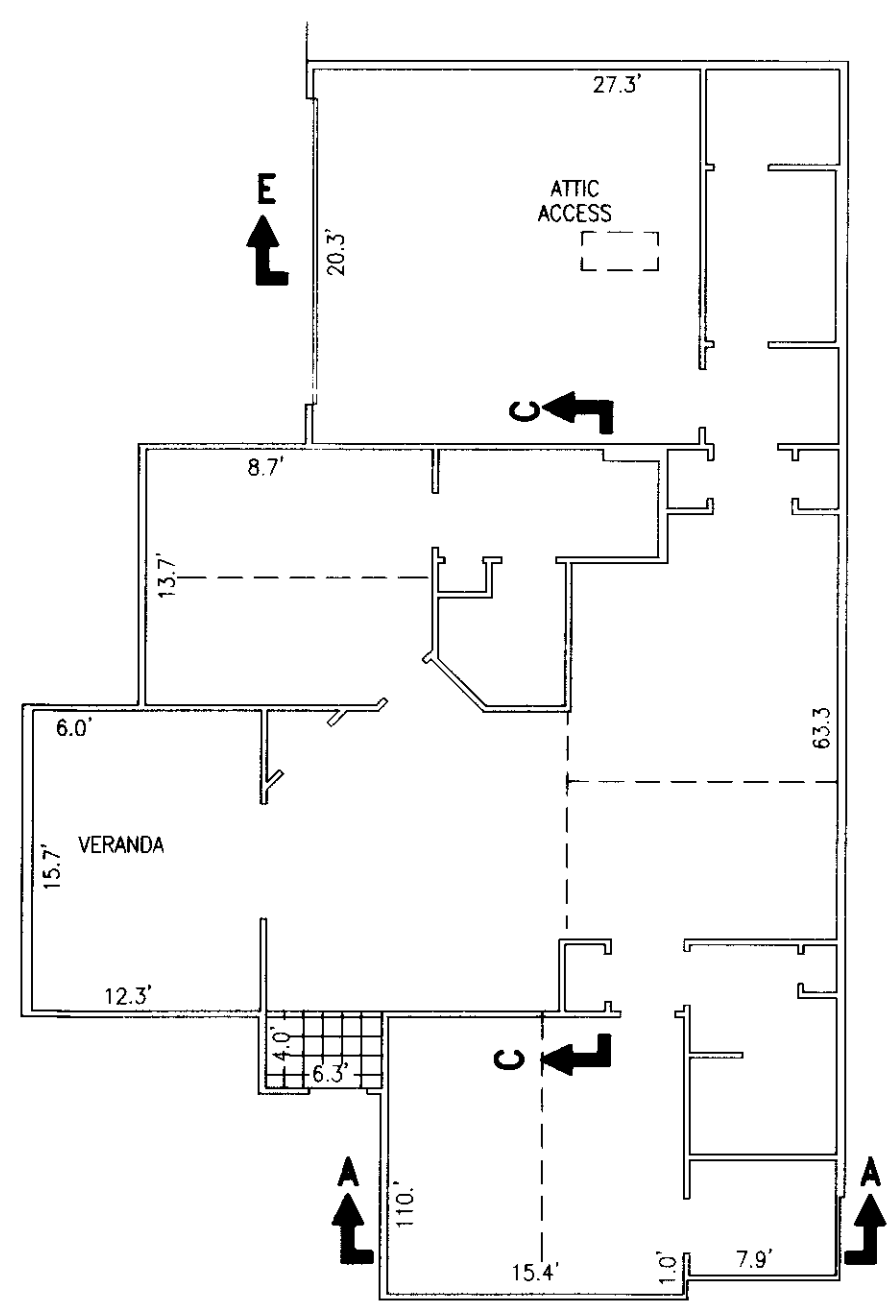
080019083



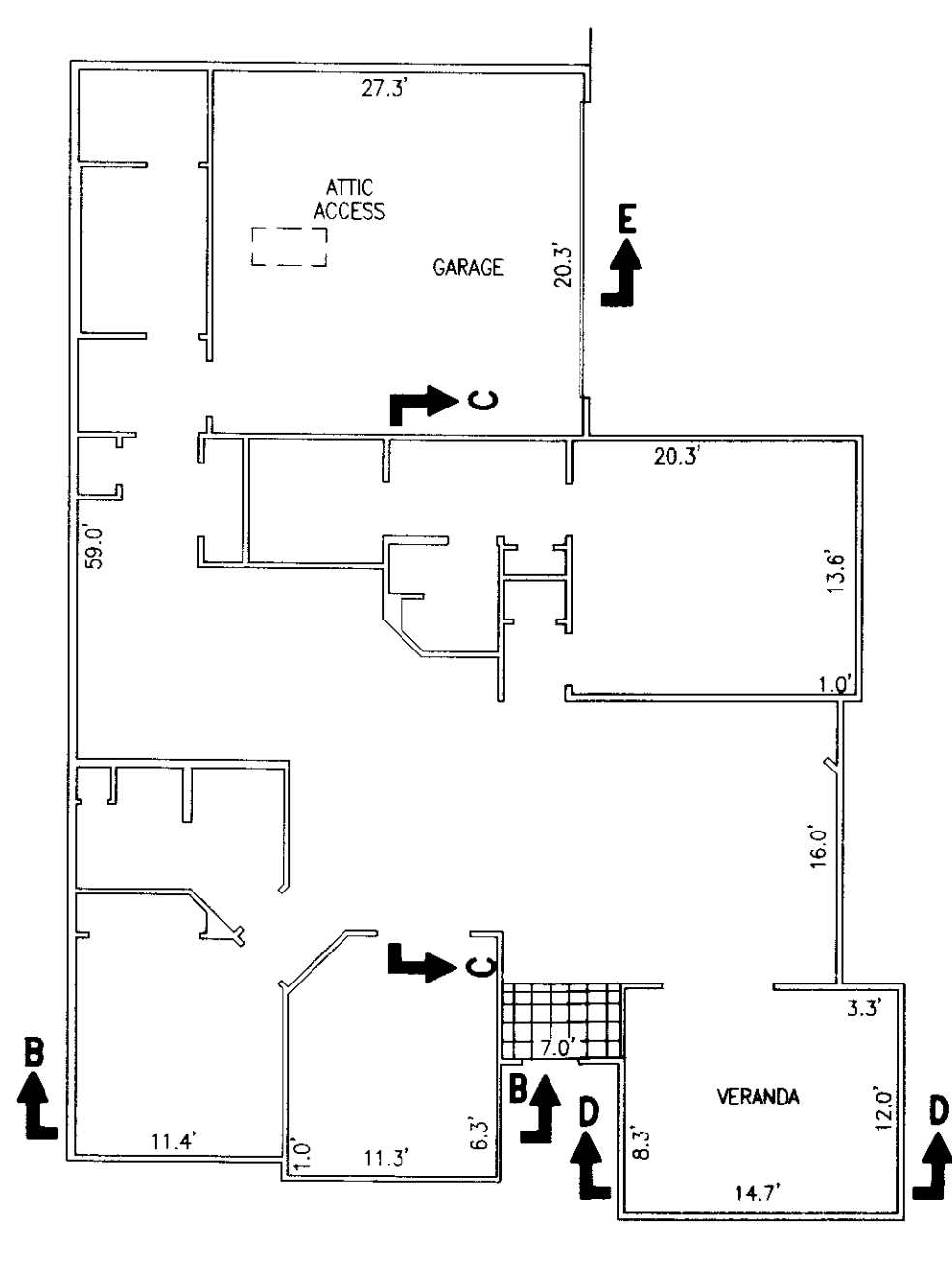
SECTION A-A



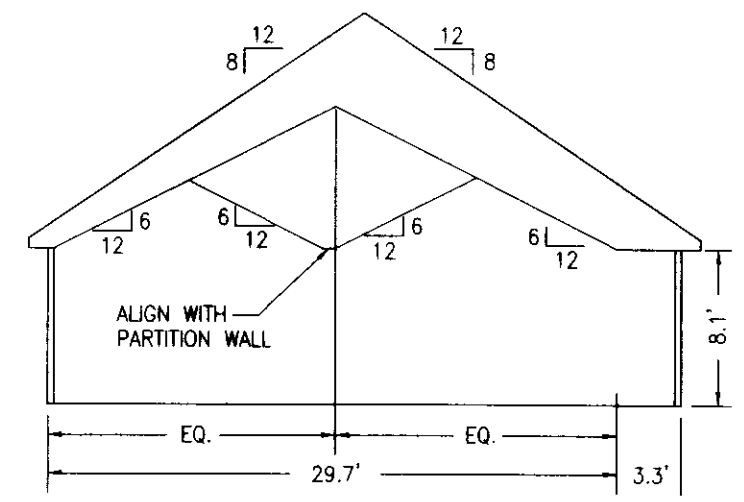
SECTION B-B



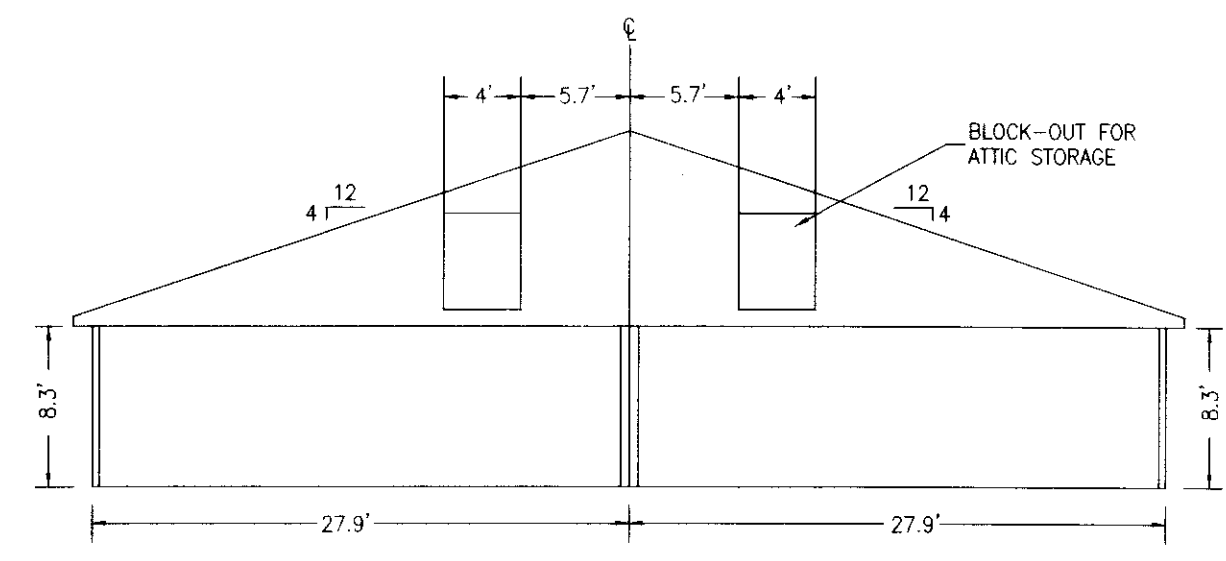
BUILDING 1-B & 1-C  
ABBAY  
FLOOR PLAN



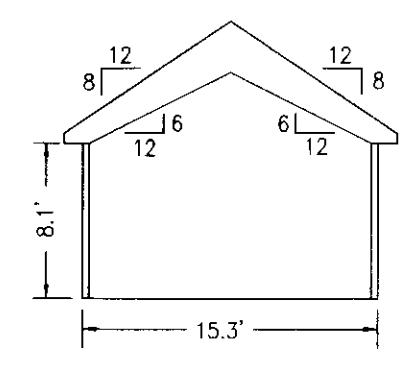
BUILDING 1-D & 1-A  
CANTERBURY  
FLOOR PLAN



SECTION C-C



SECTION E-E



SECTION D-D

I CERTIFY THAT THESE PLANS ARE ACCURATE AND COMPLIES WITH THE PROVISIONS OF SECTION 55-79.58(b) OF THE CODE OF VIRGINIA OF 1950 AS AMENDED AND ALL UNITS SHOWN HEREON HAVE BEEN SUBSTANTIALLY COMPLETED.

STATE OF VIRGINIA  
JAMES CITY COUNTY

IN THE CLERK'S OFFICE OF THE CIRCUIT COURT FOR JAMES CITY COUNTY, VIRGINIA. THIS MAP WAS PRESENTED AND ADMITTED TO RECORD AS THE LAW DIRECTS THIS 29 DAY OF July, 2008 AT 12:36 PM/PM.

INSTRUMENT # 080019083  
TESTES: Betsy L. Woolridge  
TESTES: By Claudia M. Binkholz, Dep. Clerk



Brian J. Layne 002490 APRIL 28, 2008  
NAME REGISTRATION NO. DATE

3 Large/Small Plat(s) Recorded herewith as # 080019083

<b>EXHIBIT "D"</b>		<b>ART-RAY CORP.</b>
PLANS OF <b>VILLAS AT FIVE FORKS</b> A CONDOMINIUM PHASE 1 JAMES CITY COUNTY, VIRGINIA		
ENGINEERING	SURVEYING	1500 BREEZEPORT WAY, SUITE 400 SUFFOLK, VIRGINIA 23435 Office: 757.686.3345 Fax: 757.686.3348
DRAWN: DHW COMP.: BJL CHECKED: BJL		
DATE: 4/28/08 SCALE: 1"=100'	REVISIONS 1-COMMENTS DATED 06/03/08 2-GENERAL COMMENTS 6/19/08	REF: DOC.#060004092
		<b>3</b> SHEET: 3 of 3

C:\2280-0-07\_prelim\_plat\fig\phase 1.dwg