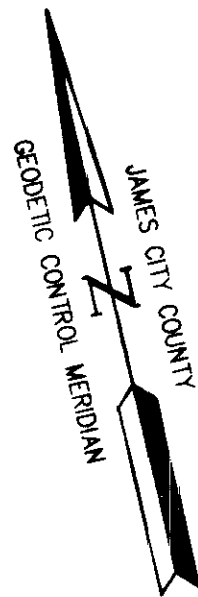
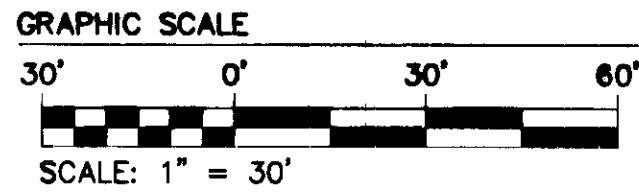


080007658



JCC COORDINATES
N 3,674,706.3710
E 11,976,510.5340

NOW OR FORMERLY
ALTON W. & MURLIE A. TYLER
TAX MAP PARCEL # (12-2)(1-9A)
INSTRUMENT #060015605
D.B. 249, PG. 88 (PLAT)

NOW OR FORMERLY
THOMAS F. BURRUSS
TAX MAP PARCEL # (12-2)(1-9)
INSTRUMENT #990013963
D.B. 536, PG. 324 (PLAT)

NOW OR FORMERLY
MATTHEW D. BAILEY &
MARY TEMPLE BAILEY
TAX MAP PARCEL # (12-2)(1-10)
D.B. 262, PG. 282

CONSERVATION
ESM'T #6
DEDICATED TO
JAMES CITY COUNTY
3,659 S.F.±
0.08 AC.±

JCC COORDINATES
N 3,674,548.2677
E 11,976,554.1257

CONSERVATION ESM'T
#5 DEDICATED TO
JAMES CITY COUNTY
13,369 S.F.±
0.34 AC.±

NOW OR FORMERLY
BERTRAND E. GEDDY, JR.
TAX MAP PARCEL # (12-2)(1-8)
INSTRUMENT #060028760
INSTRUMENT #050030505

EX. 20' JCSA
UTILITY ESM'T
INSTR. #070011585

CONSERVATION ESM'T
#4 DEDICATED TO
JAMES CITY COUNTY
1,055 S.F.±
0.02 AC.±


CA-1
796,771 S.F.
18.29 AC.

CA-1
796,771 S.F.
18.29 AC.

SEE SHEET 8


SEE SHEET 7

S:\Jobs\904810-P\1-Townhome-Rochambeau\dwg\Surf\Plat\904810 SUBD SH 9.dwg, 2/20/2008 1:26:28 PM, aaron.smith



5248 Olde Towne Road, Suite 1
Williamsburg, Virginia 23188
(757) 253-0040
Fax (757) 220-8994

PLAT OF SUBDIVISION
WHITE HALL
SECTION 1, PHASE A
OWNER: RAUCH DEVELOPMENT CO., L.L.C.
STONEHOUSE DISTRICT JAMES CITY COUNTY VIRGINIA



City of Williamsburg & County of James City	
Circuit Court: This PLAT was recorded on 14 March 2008	
at 10:20 AM/PM	PG. 8
DOCUMENT # 080007658	
BETSY B. WOOLRIDGE, CLERK	
Betsy B. Woolridge Clerk	
1	2/11/08
No.	DATE
REVISION / COMMENT / NOTE	
AWT	TCS
REVIEWED BY	REVIEWED BY

Designed	Drawn
ABS	AWT
Scale	Date
1"=30'	10/16/07
Project No.	
9048-10	
Drawing No.	
9 of 9	