

072483

NOW OR FORMERLY
WHP HOTEL OWNER-1, LP
INST. #020029573
PARCEL #413-01-00-001
ZONED B1

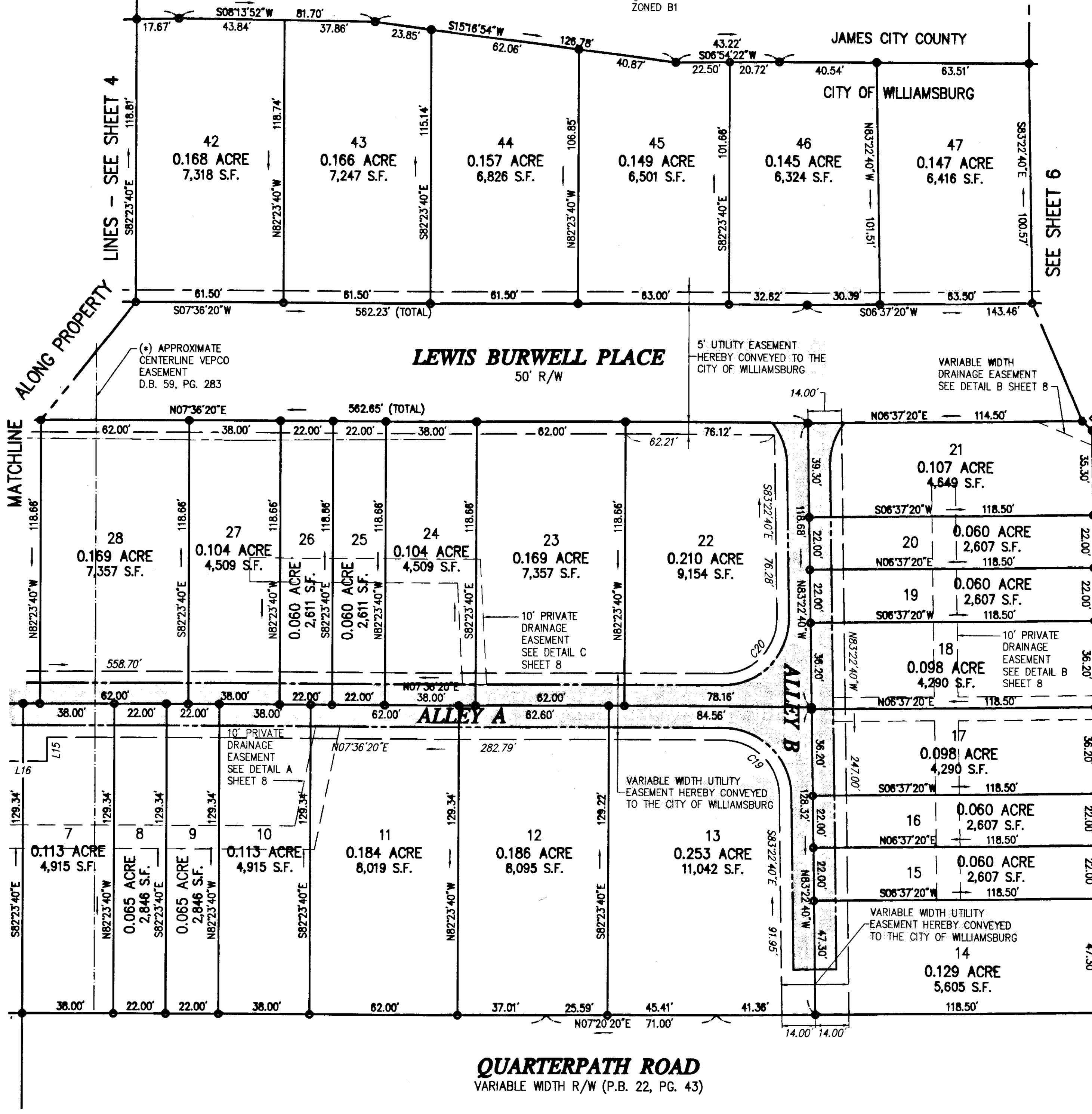
PLAT SHOWING
PROPERTY LINE VACATION, SUBDIVISION
AND RIGHT OF WAY DEDICATION
**THE VILLAGE AT QUARTERPATH
PHASE I**
CITY OF WILLIAMSBURG, VIRGINIA

DATE: 06/15/07 SHEET 5 OF 8 SCALE: 1"=30'

PROJECT NO: 31980.01 DRAWN BY: DWP



REVISED: 09/18/07

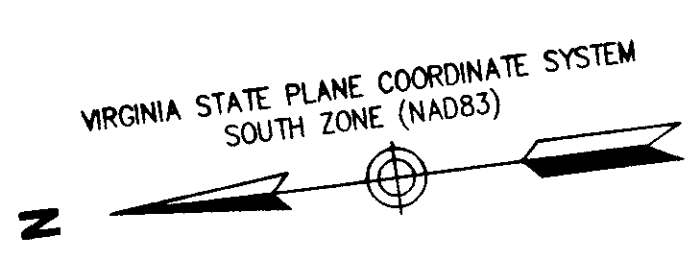


ALONG PROPERTY LINES - SEE SHEET 4

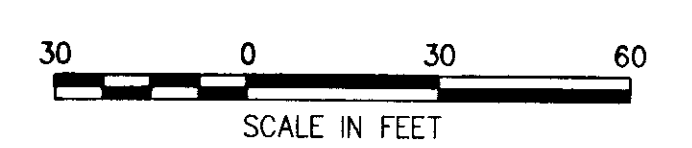
SEE SHEET 6

MATCHLINE ALONG PROPERTY LINES

MATCHLINE



Notes:
1. SEE SHEET 6 AND 8 FOR LINE DATA TABLES
2. SEE SHEET 7 FOR CURVE DATA TABLES
LOCATION OF ALLEYS - ALLEYS AND DRAINAGE SYSTEMS WITHIN THE ALLEYS ARE PRIVATE AND WILL BE MAINTAINED BY THE VILLAGE AT QUARTERPATH OWNERS' ASSOCIATION, INC.



8 Large/Small Plat(s) Recorded herewith as # 072483

State Of Virginia
City Of Williamsburg
IN THE CLERK'S OFFICE OF THE CIRCUIT COURT FOR THE CITY OF WILLIAMSBURG AND COUNTY OF JAMES CITY, VIRGINIA THIS 28 DAY OF September, 2007.
THIS MAP WAS PRESENTED AND ADMITTED TO RECORD AS THE LAW DIRECTS AS INSTRUMENT NUMBER 072483 @ 3:07 PM
TESTE: Betsy B. Woolridge CLERK
BY: Claudia H. Buehler, Dep. Clerk