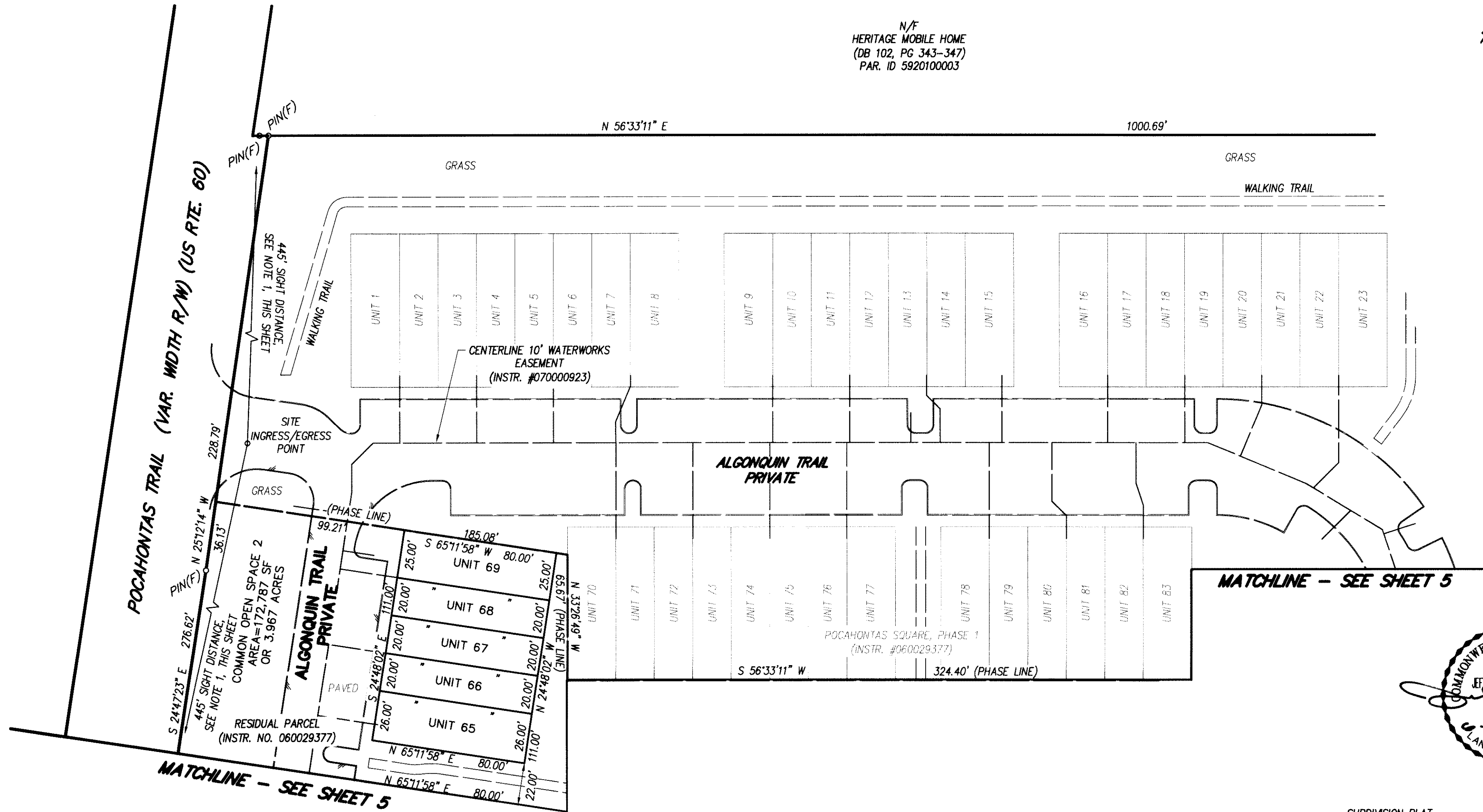


#070017438


VIRGINIA STATE PLANE COORDINATE SYSTEM, SOUTH ZONE, NAD 83/86

N/F HERITAGE MOBILE HOME (DB 102, PG 343-347) PAR. ID 5920100003

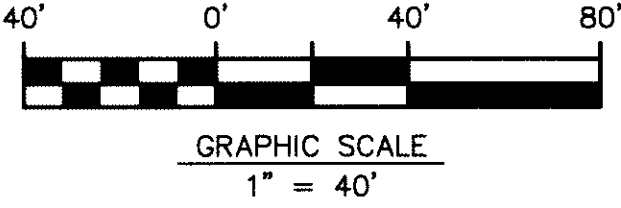



MATCHLINE - SEE SHEET 5

MATCHLINE - SEE SHEET 5



SUBDIVISION PLAT OF POCAHONTAS SQUARE, PHASE 2 SHOWING WATERWORKS EASEMENT (INSTRUMENT #070000923) JAMES CITY COUNTY, VIRGINIA MAY 2, 2007



6 Large/Small Plat(s) Recorded herewith as # 070017438

City of Williamsburg & County of James City Circuit Court: This PLAT was recorded on 19 June 2007 at 9:52 AM/PM. PG. DOCUMENT # 070017438 Betsy B. Woolridge, CLERK

NOTE THE PURPOSE OF THIS SHEET IS TO SHOW THE EXISTING WATER WORKS EASEMENT AS RECORDED IN INSTRUMENT NUMBER 070000923 (CITY OF NEWPORT NEWS). ALSO SHOWN ON SHEET 5 OF 6. SEE SHEET 1 OF 6 FOR NOTES AND CERTIFICATES