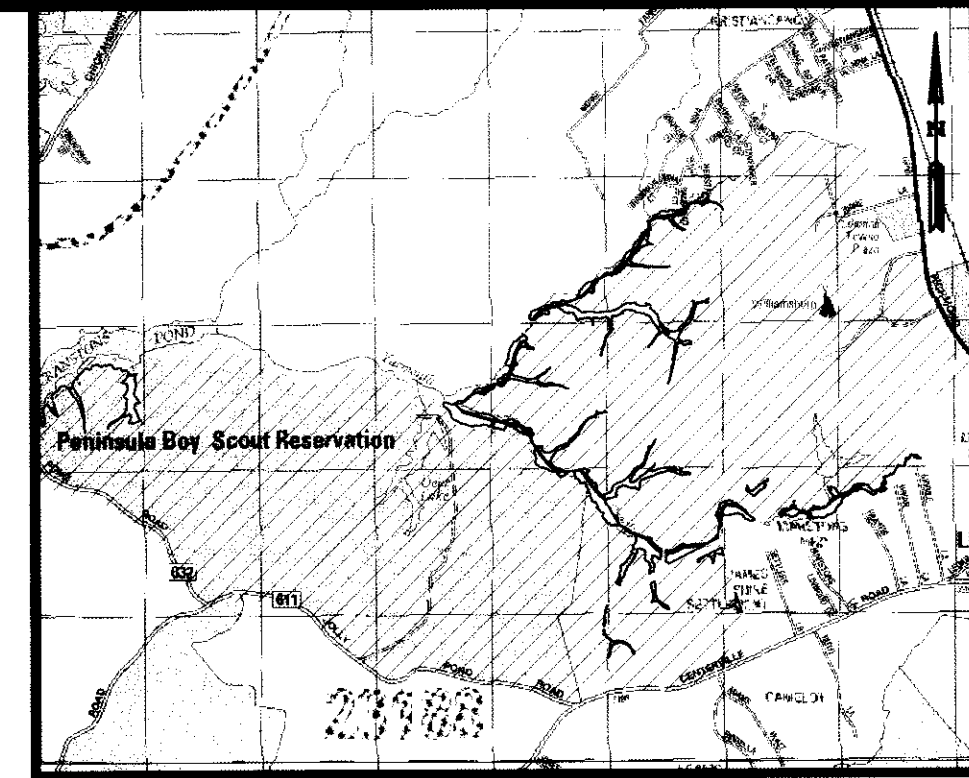
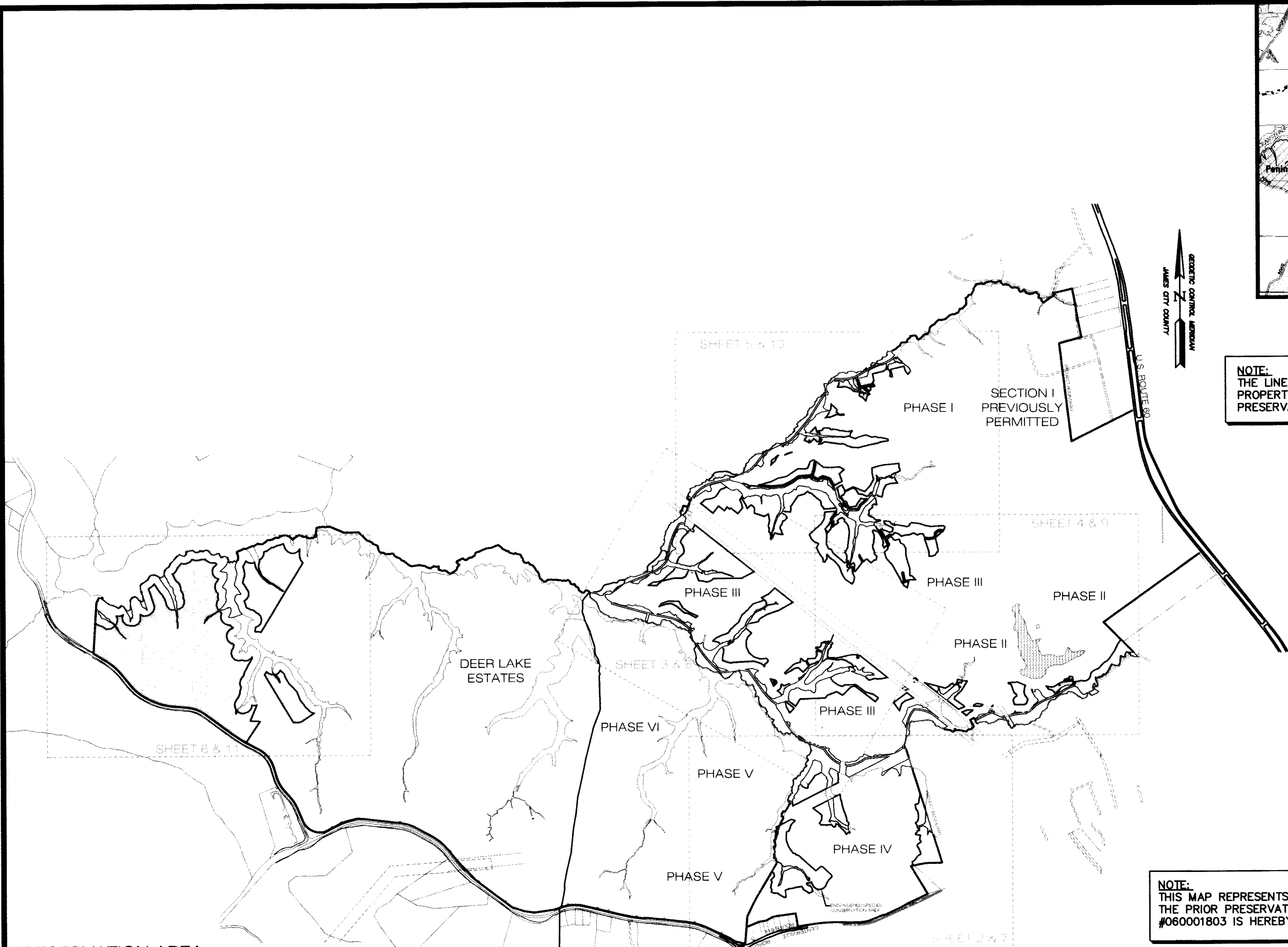


#070006615



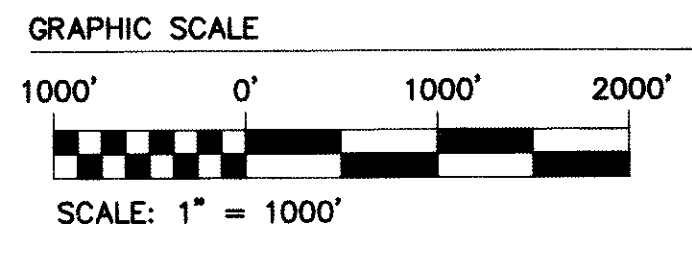
VICINITY MAP  
SCALE 1"=3000'

NOTE:  
THE LINES SHOWN ON THIS MAP ARE NOT INTENDED TO BE PROPERTY LINES AND ARE SHOWN ONLY TO DESIGNATE THE PRESERVATION AREA.




NOTE:  
THIS MAP REPRESENTS THE CURRENT PRESERVATION AREAS. THE PRIOR PRESERVATION MAP RECORDED JANUARY 25, 2006 #060001803 IS HEREBY VOIDED.

PRESERVATION AREA	
BUFFERS ADJACENT TO WETLANDS	143.69 ACRES
NON-RPA UPLAND BUFFER ADJACENT TO STREAM CHANNELS	19.40 ACRES
WETLANDS	47.10 ACRES
ENDANGERED SPECIES CONSERVATION AREA	1.05 ACRES
<b>TOTAL ACRES</b>	<b>211.24 ACRES</b>
STREAM CHANNEL	12.090 LF
<b>TOTAL LF</b>	<b>12,090 LF</b>



STATE OF VIRGINIA  
CITY OF WILLIAMSBURG & COUNTY OF JAMES CITY CIRCUIT COURT. THIS 8<sup>th</sup> DAY OF March, 2007.  
THE MAP SHOWN HEREON WAS PRESENTED AND ADMITTED TO THE RECORD AS THE LAW DIRECTS. © 8:51 AM/PM  
INSTRUMENT # 070006615  
TESTE: Betsy B. Woolridge  
BETSY B. WOOLRIDGE, CLERK  
By Claudia H. Binkholz, Esq. Clerk

S:\Jobs\888111-1-Preservation Map and Exhibit-DEQ\dwg\Cad\MAP SHOWING PRESERVATION AREAS.dwg, 3/2/2007 1:35:18 PM, roy.pennington



5248 Olde Towne Road, Suite 1  
Williamsburg, Virginia 23188  
(757) 253-0040  
Fax (757) 220-8994

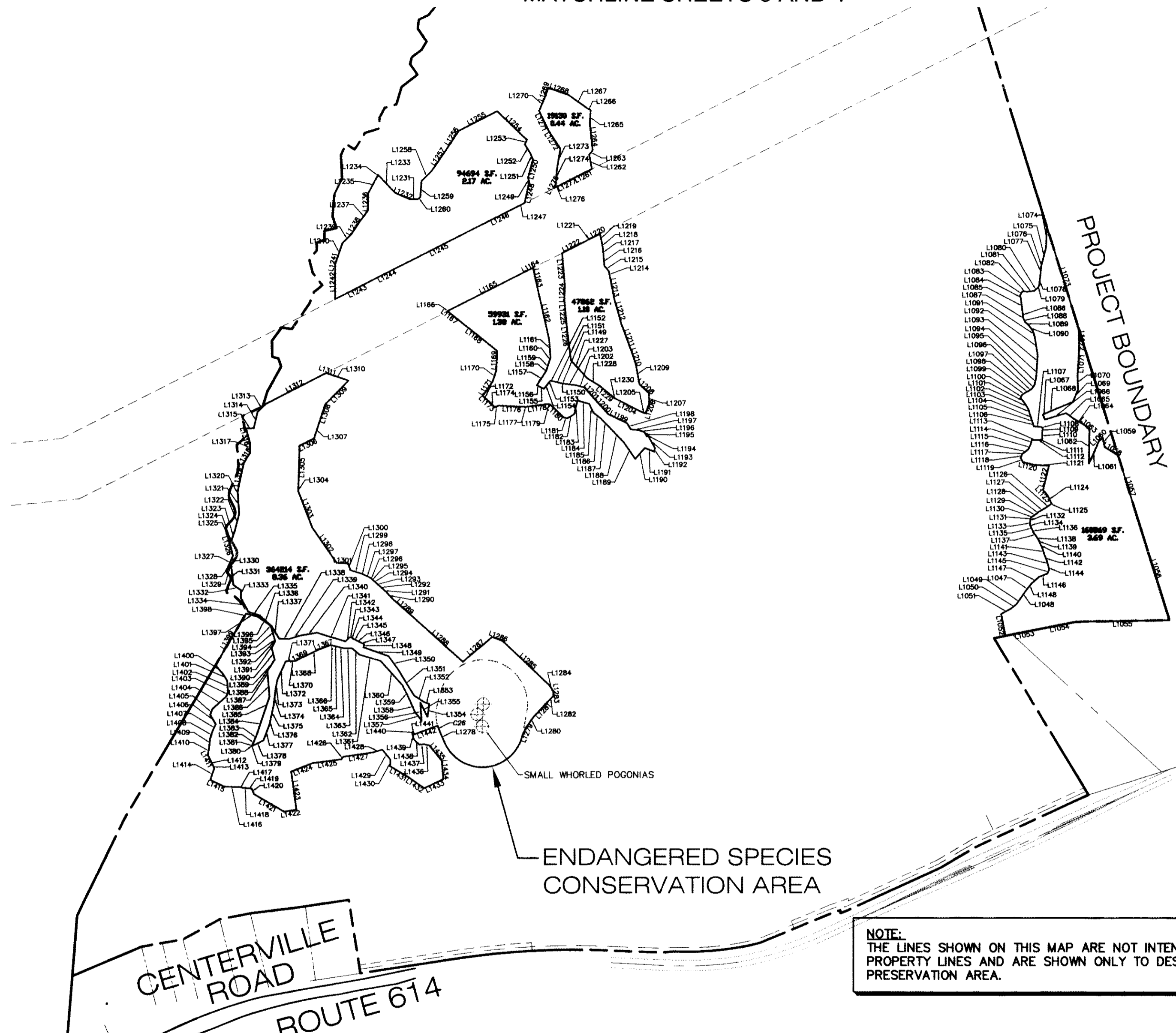
**MAP SHOWING PRESERVATION AREAS**  
**LOCATED ON THE PROPERTY OWNED BY COLONIAL HERITAGE**  
STONEHOUSE DISTRICT COUNTY OF JAMES CITY VIRGINIA

No.	DATE	REVISION / COMMENT / NOTE	REVISED BY	REVIEWED BY

Designed AES	Drawn AES
Scale 1"=1000'	Date 01/15/2007
Project No. 8881-11-O	
Drawing No. 1 of 28	

#070006615


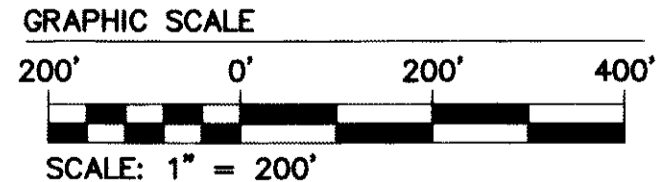
MATCHLINE SHEETS 3 AND 4



SEE SHEETS 12-19 FOR LINE TABLES

NOTE: THE LINES SHOWN ON THIS MAP ARE NOT INTENDED TO BE PROPERTY LINES AND ARE SHOWN ONLY TO DESIGNATE THE PRESERVATION AREA.

28 Large Small Plates Recorded  
 herewith as # 070006615



5248 Olde Towne Road, Suite 1  
 Williamsburg, Virginia 23188  
 (757) 253-0040  
 Fax (757) 220-8994

**MAP SHOWING PRESERVATION AREAS**  
 LOCATED ON THE PROPERTY OWNED BY  
**COLONIAL HERITAGE**  
 STONEHOUSE DISTRICT COUNTY OF JAMES CITY VIRGINIA

No.	DATE	REVISION / COMMENT / NOTE	REVISED BY	REVIEWED BY

City of Williamsburg & County of James City  
 Circuit Court: This PLAT was recorded on  
8 March 2007  
 at 8:51 AM PM, PG —  
 DOCUMENT # 070006615  
 BETSY B. WOOLRIDGE, CLERK  
Betsy B. Woolridge Clerk

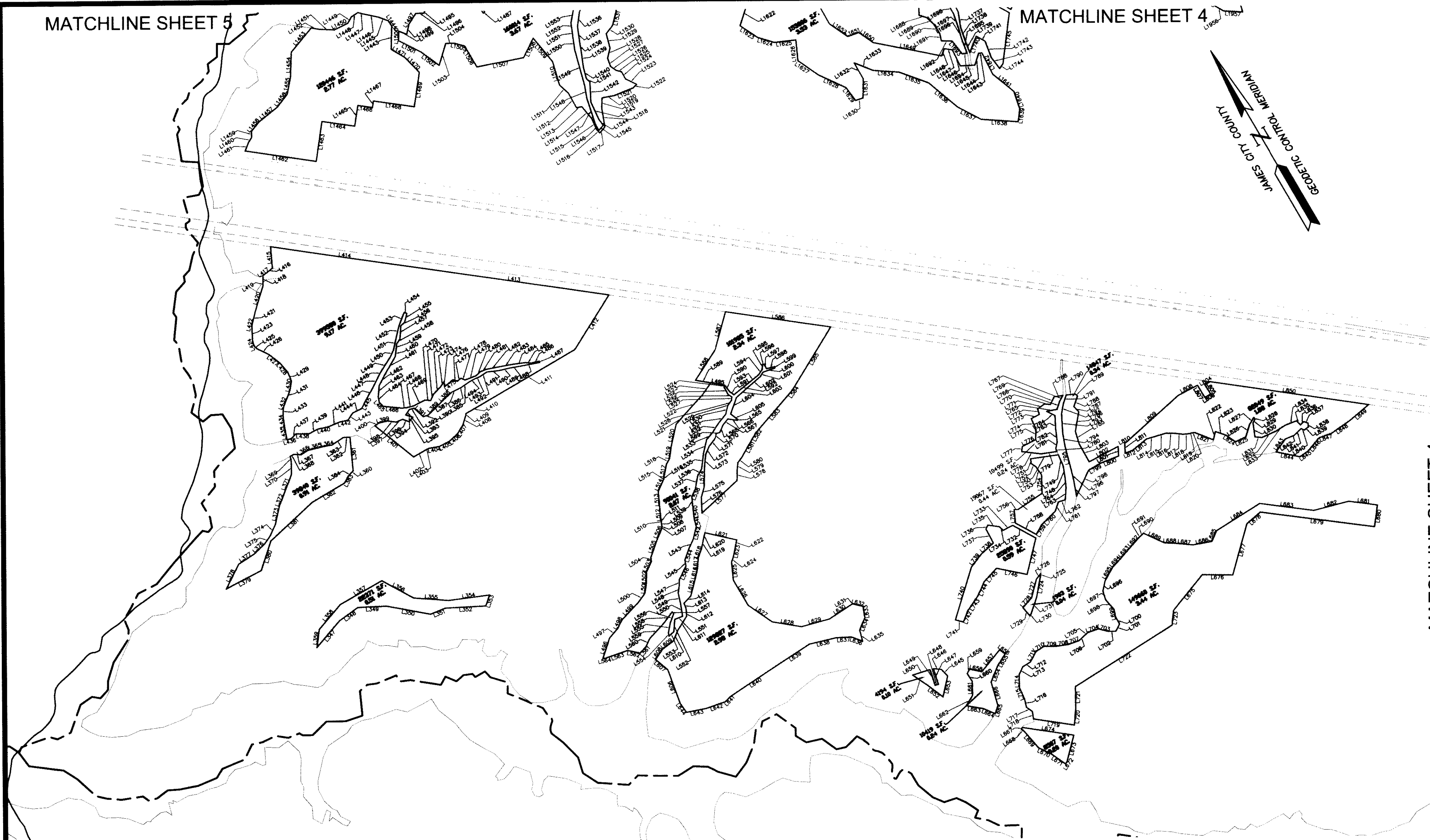
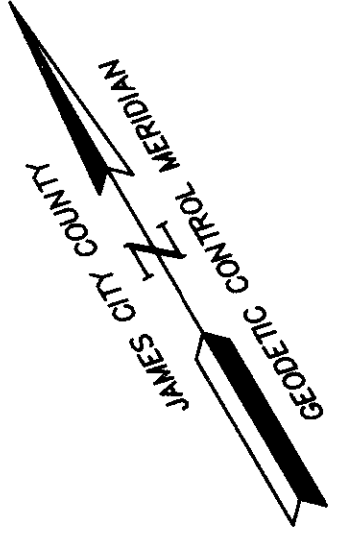
Designed AES	Drawn AES
Scale 1"=200'	Date 01/15/2007
Project No. 8881-11-O	
Drawing No. 2 of 28	

S:\Jobs\888111\1-Preservation Map and Exhibit-DEQ.dwg\Cad\MAP SHOWING PRESERVATION AREAS.dwg, 3/1/2007 6:26:09 PM, bert.hogg

#070006615

MATCHLINE SHEET 5

MATCHLINE SHEET 4




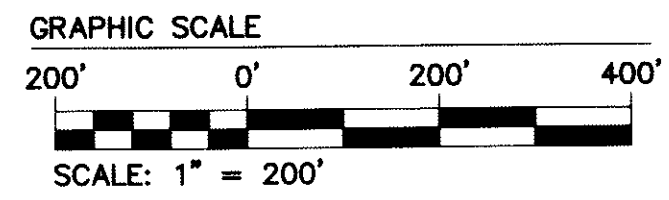
MATCHLINE SHEET 4

NOTE:  
THE LINES SHOWN ON THIS MAP ARE NOT INTENDED TO BE  
PROPERTY LINES AND ARE SHOWN ONLY TO DESIGNATE THE  
PRESERVATION AREA.

SEE SHEETS  
12-19 FOR  
LINE TABLES

MATCHLINE SHEET 2

38 Large Sheet Plats Recorded  
Project # 070006615



5248 Olde Towne Road, Suite 1  
Williamsburg, Virginia 23188  
(757) 253-0040  
Fax (757) 220-8994

MAP SHOWING PRESERVATION AREAS  
LOCATED ON THE PROPERTY OWNED BY  
COLONIAL HERITAGE  
STONEHOUSE DISTRICT COUNTY OF JAMES CITY VIRGINIA

City of Williamsburg & County of James City			
Circuit Court This PLAT was recorded on			
at 8 March 2007			
at 8:51 AM/PM/PB PG			
DOCUMENT # 070006615			
BETSY B. WOOLRIDGE, CLERK			
<i>Betsy B. Woolridge</i> Clerk			
No.	DATE	REVISION / COMMENT / NOTE	REVISED BY

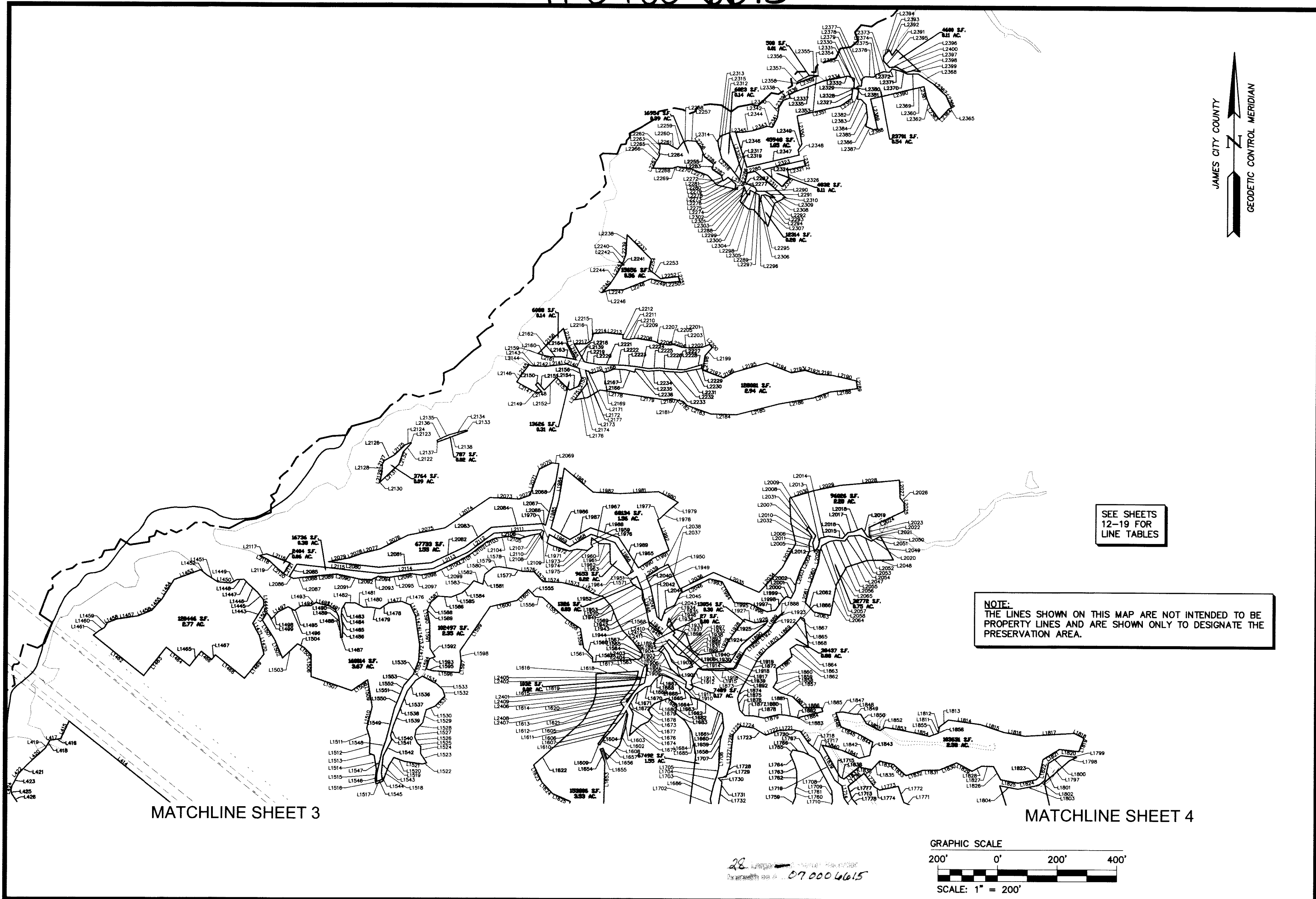
Designed AES	Drawn AES
Scale 1"=200'	Date 01/15/2007
Project No. 8881-11-0	
Drawing No. 3 of 28	

S:\Jobs\888111L-Preservation Map and Exhibit-DEQ.dwg\Cad\MAP SHOWING PRESERVATION AREAS.dwg, 3/2/2007 8:31:33 AM, roy.pennington





#070006615



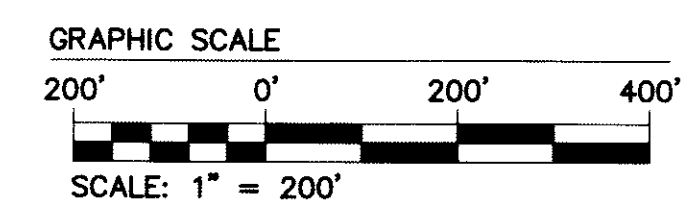
JAMES CITY COUNTY  
 GEODETIC CONTROL MERIDIAN

SEE SHEETS  
 12-19 FOR  
 LINE TABLES

**NOTE:**  
 THE LINES SHOWN ON THIS MAP ARE NOT INTENDED TO BE  
 PROPERTY LINES AND ARE SHOWN ONLY TO DESIGNATE THE  
 PRESERVATION AREA.


MATCHLINE SHEET 3

MATCHLINE SHEET 4



28  
 070006615

S:\Jobs\888\11L-Preservation Map and Exhibit-DEQ.dwg\CadMap SHOWING PRESERVATION AREAS.dwg, 3/2/2007 8:33:39 AM, roy.pennington



5248 Olde Towne Road, Suite 1  
 Williamsburg, Virginia 23188  
 (757) 253-0040  
 Fax (757) 220-8994

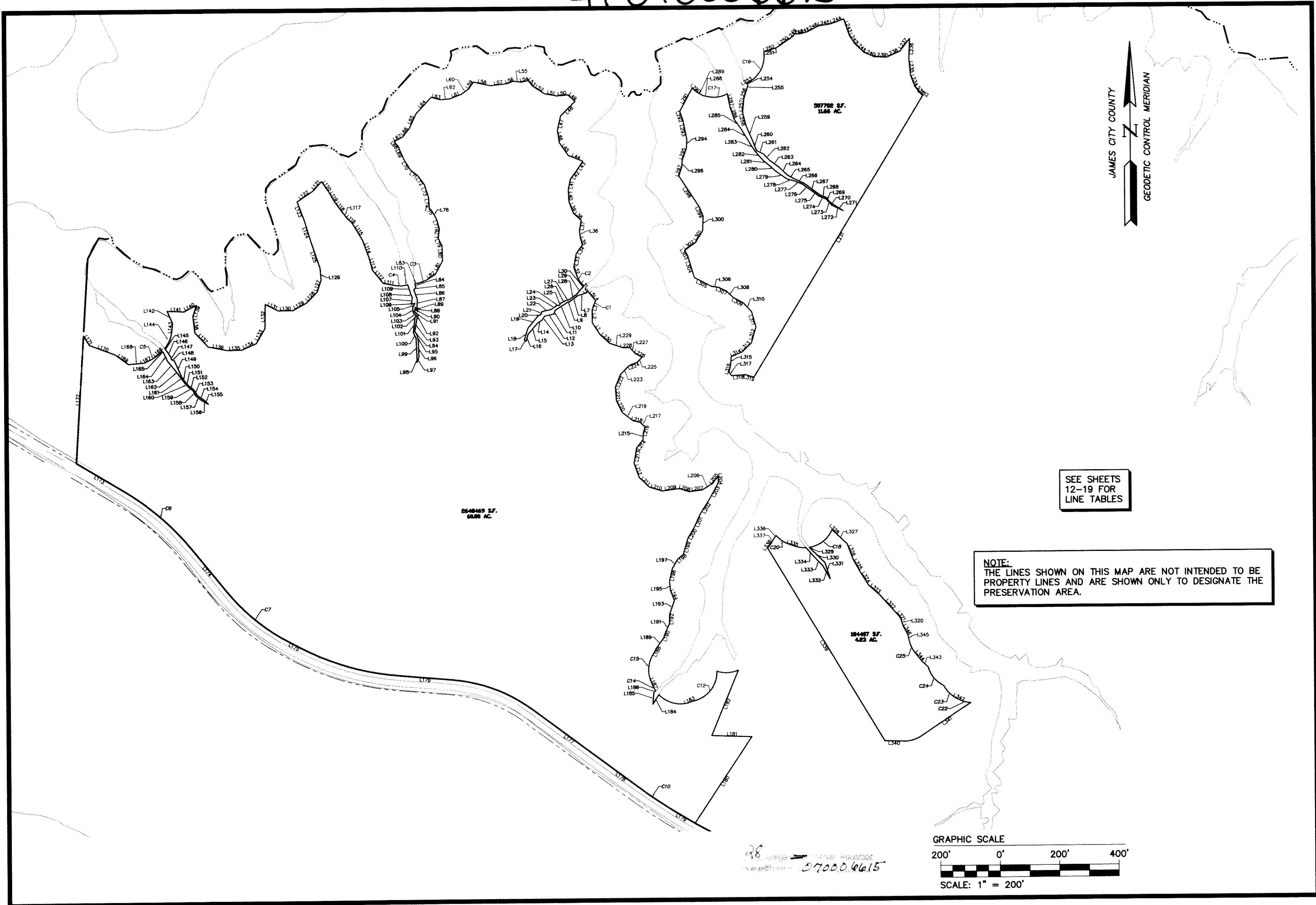
**MAP SHOWING PRESERVATION AREAS**  
 LOCATED ON THE PROPERTY OWNED BY  
**COLONIAL HERITAGE**  
 STONEHOUSE DISTRICT COUNTY OF JAMES CITY VIRGINIA

No.	DATE	REVISION / COMMENT / NOTE	REVISED BY	REVIEWED BY


City of Williamsburg & County of James City  
 Circuit Court: This PLAT was recorded on  
8 March 2007  
 at 8:51 AM PM, PG \_\_\_\_\_  
 DOCUMENT # 070006615  
 BETSY B. WOOLRIDGE, CLERK  
*Betsy B. Woolridge* Clerk

Designed AES	Drawn AES
Scale 1"=200'	Date 01/15/2007
Project No. 8881-11-O	
Drawing No. 5 of 28	

#070006615



S:\Jobs\8881111-Preservation Map and Exhibit\DEQ\dwg\Cad\MAP SHOWING PRESERVATION AREAS.dwg, 3/2/2007 8:34:22 AM, roy.pennington



5248 Olde Towne Road, Suite 1  
Williamsburg, Virginia 23188  
(757) 253-0040  
Fax (757) 220-8994

**MAP SHOWING PRESERVATION AREAS**  
LOCATED ON THE PROPERTY OWNED BY  
**COLONIAL HERITAGE**

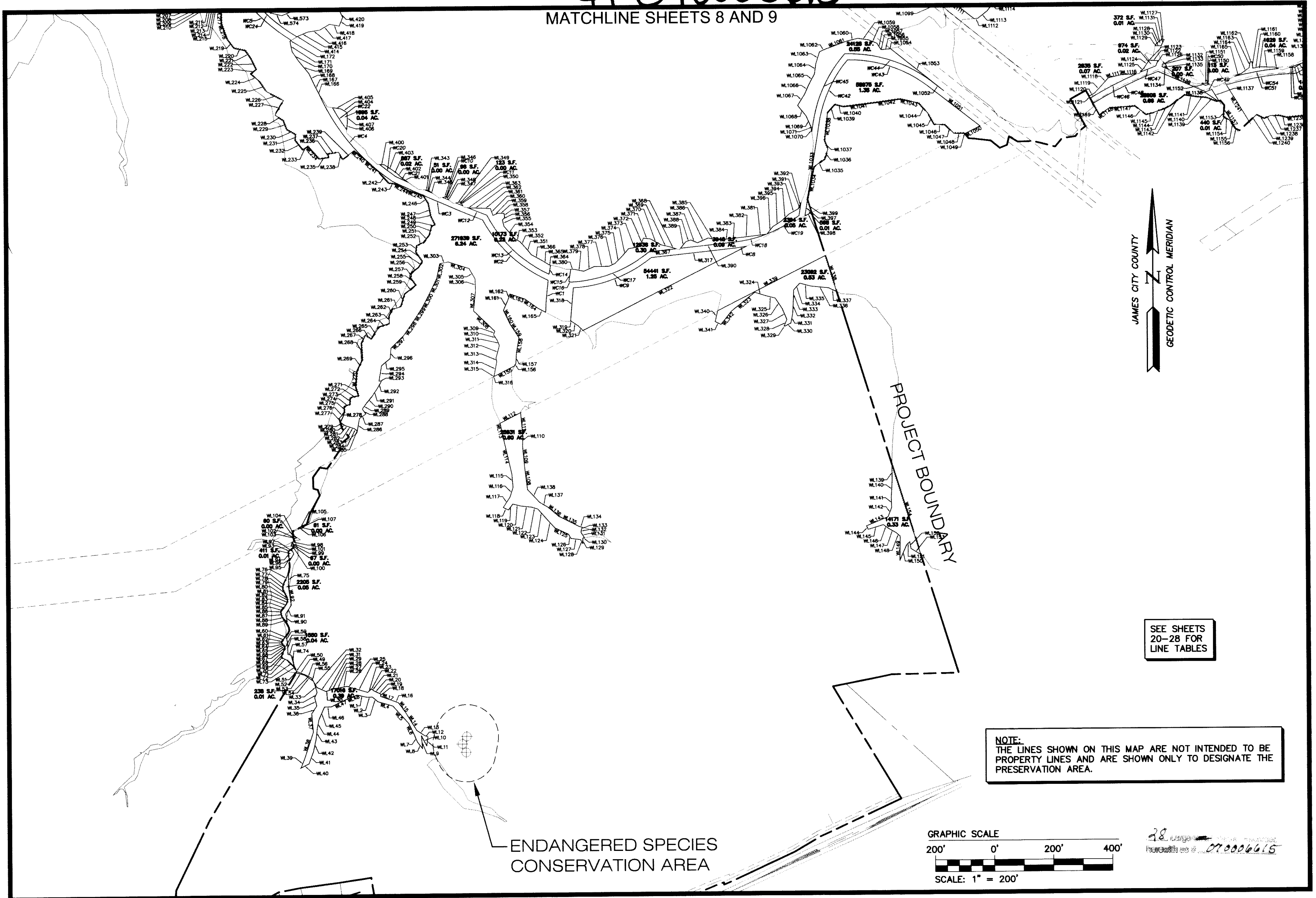
STONEHOUSE DISTRICT COUNTY OF JAMES CITY VIRGINIA

City of Williamsburg & County of James City			
Circuit Court. This PLAT was recorded on			
at 8:51 AM on 01/15/2007			
DOCUMENT # 070006615			
BETSY B. WOOLRIDGE, CLERK			
<i>Betsy B. Woolridge</i> Clerk			
No.	DATE	REVISION / COMMENT / NOTE	REVISOR / REVIEWED BY


Designed AES	Drawn AES
Scale 1"=200'	Date 01/15/2007
Project No. 8881-11-O	
Drawing No. 6 of 28	

# # 070006615

## MATCHLINE SHEETS 8 AND 9



S:\Jobs\888111\11-Preservation Map and Exhibit-DEQ\dwg\CadMAP SHOWING PRESERVATION AREAS.dwg, 3/2/2007 10:31:14 AM, roy.pennington



5248 Olde Towne Road, Suite 1  
 Williamsburg, Virginia 23188  
 (757) 253-0040  
 Fax (757) 220-8994

### MAP SHOWING PRESERVATION AREAS

LOCATED ON THE PROPERTY OWNED BY  
 COLONIAL HERITAGE

STONEHOUSE DISTRICT COUNTY OF JAMES CITY VIRGINIA

No.	DATE	REVISION / COMMENT / NOTE	REVISED BY	REVIEWED BY

City of Williamsburg & County of James City  
 Circuit Court: This PLAT was recorded on  
8 March 2007  
 at 9:51 AM/PM PG 1  
 DOCUMENT # 070006615  
 BETSY B. WOOLRIDGE, CLERK  
*Betsy B. Woolridge* Clerk

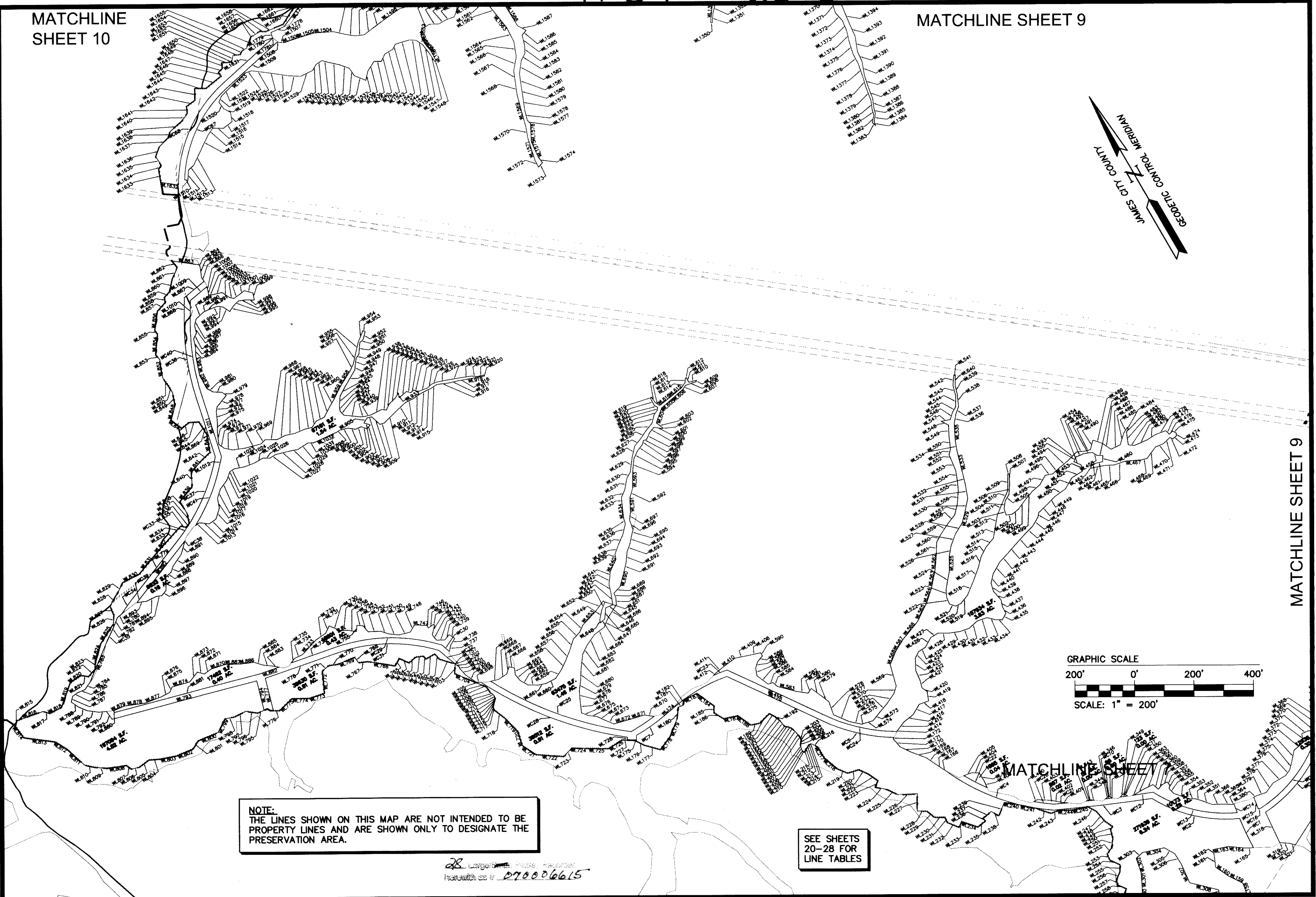
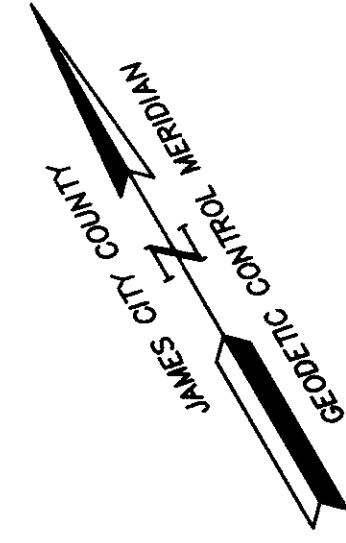
Designed AES	Drawn AES
Scale 1"=200'	Date 01/15/2007
Project No. 8881-11-O	
Drawing No. 7 of 28	



#070006615

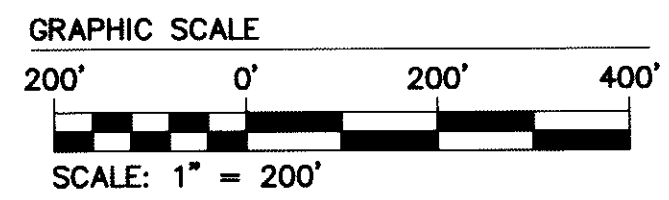
MATCHLINE SHEET 10

MATCHLINE SHEET 9




NOTE:  
THE LINES SHOWN ON THIS MAP ARE NOT INTENDED TO BE  
PROPERTY LINES AND ARE SHOWN ONLY TO DESIGNATE THE  
PRESERVATION AREA.

SEE SHEETS  
20-28 FOR  
LINE TABLES



28 Large Scale Plans  
Inches to feet # 070006615

S:\Jobs\88811\11L-Preservation Map and Exhibit-DEQ\dwg\CadMAP SHOWING PRESERVATION AREAS.dwg, 3/2/2007 10:23:15 AM, roy.pennington



5248 Olde Towne Road, Suite 1  
Williamsburg, Virginia 23188  
(757) 253-0040  
Fax (757) 220-8994

**MAP SHOWING PRESERVATION AREAS**  
  
LOCATED ON THE PROPERTY OWNED BY  
**COLONIAL HERITAGE**  
  
STONEHOUSE DISTRICT    COUNTY OF JAMES CITY    VIRGINIA

City of Williamsburg & County of James City		Circuit Court: This PLAT was recorded on	
		at <u>8:51 AM/PM</u> <u>PB</u> <u>PG</u>	
		DOCUMENT # <u>070006615</u>	
		BETSY B. WOOLRIDGE, CLERK	
		<u>Betsy B. Woolridge</u> Clerk	
No.	DATE	REVISION / COMMENT / NOTE	REVISOR / REVIEWED BY

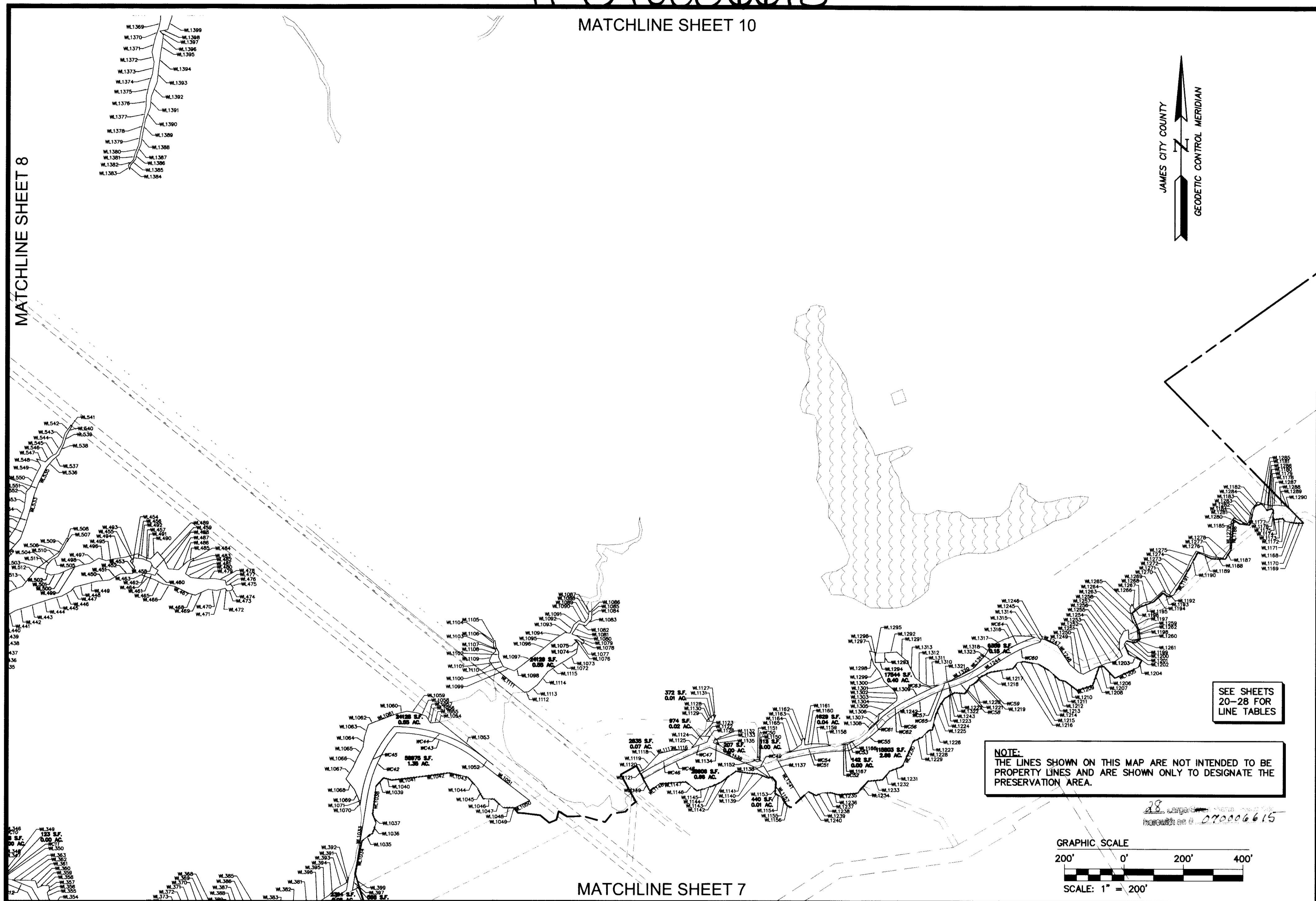
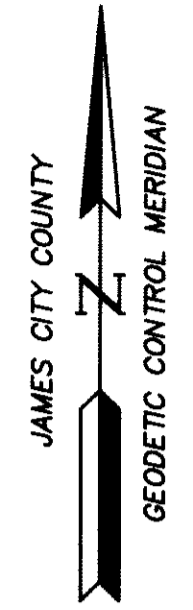
Designed AES	Drawn AES
Scale 1"=200'	Date 01/15/2007
Project No. 8881-11-O	
Drawing No. 8 of 28	



# #070006615

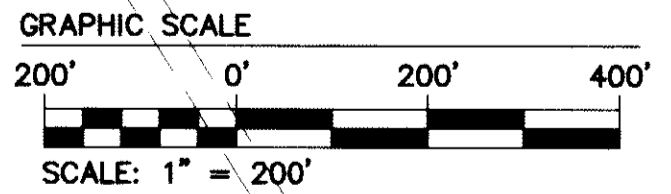
MATCHLINE SHEET 10

MATCHLINE SHEET 8




SEE SHEETS 20-28 FOR LINE TABLES

**NOTE:**  
THE LINES SHOWN ON THIS MAP ARE NOT INTENDED TO BE PROPERTY LINES AND ARE SHOWN ONLY TO DESIGNATE THE PRESERVATION AREA.



S:\Jobs\888111L-Preservation Map and Exhibit-DEQ.dwg\CadMap SHOWING PRESERVATION AREAS.dwg, 3/2/2007 10:56:48 AM, roy.pennington



5248 Olde Towne Road, Suite 1  
Williamsburg, Virginia 23188  
(757) 253-0040  
Fax (757) 220-8994

**MAP SHOWING PRESERVATION AREAS**

LOCATED ON THE PROPERTY OWNED BY  
**COLONIAL HERITAGE**

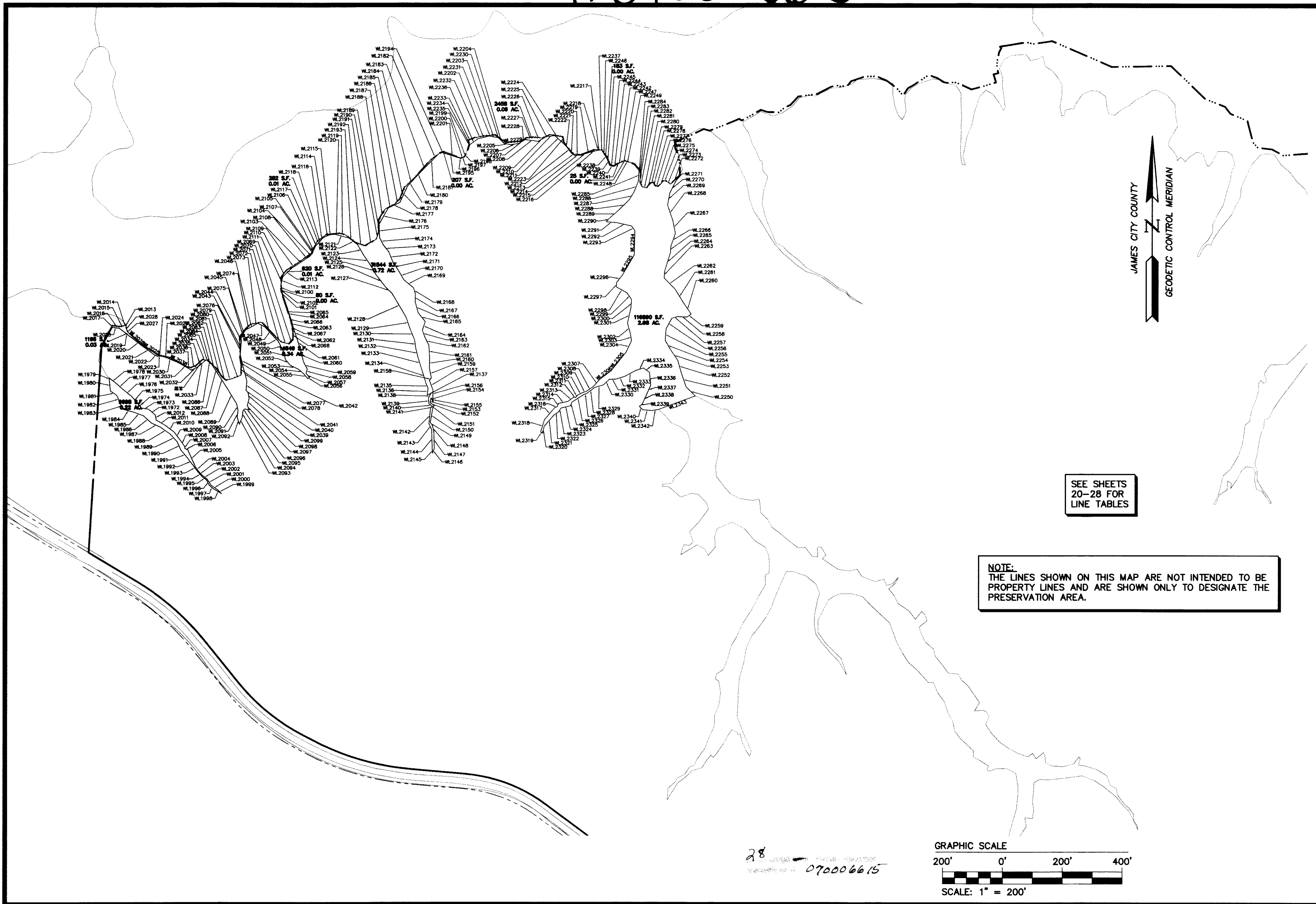
STONEHOUSE DISTRICT COUNTY OF JAMES CITY VIRGINIA

No.	DATE	REVISION / COMMENT / NOTE	REVISED BY	REVIEWED BY
		City of Williamsburg & County of James City Circuit Court. This PLAT was recorded on <u>8 March 2007</u> at <u>8:57</u> AM/PM-PB PG. DOCUMENT # <u>070006615</u> Betsy B. Woolridge, Clerk <u>Betsy B. Woolridge</u> Clerk		


Designed AES	Drawn AES
Scale 1"=200'	Date 01/15/2007
Project No. 8881-11-O	
Drawing No. 9 of 28	



#070006615



S:\Jobs\888111-1-Preservation Map and Exhibit-DEQ\dwg\CadMAP SHOWING PRESERVATION AREAS.dwg, 3/2/2007 10:34:15 AM, roy.pennington



5248 Olde Towne Road, Suite 1  
Williamsburg, Virginia 23188  
(757) 253-0040  
Fax (757) 220-8994

**MAP SHOWING PRESERVATION AREAS**

LOCATED ON THE PROPERTY OWNED BY  
**COLONIAL HERITAGE**

STONEHOUSE DISTRICT COUNTY OF JAMES CITY VIRGINIA

		City of Williamsburg & County of James City		
		Circuit Court. This PLAT was recorded on		
		at <u>8:57</u> AM PM, PB <u>---</u> PG <u>---</u>		
		DOCUMENT # <u>070006615</u>		
		BETSY B. WOOLRIDGE, CLERK		
		<u>Betsy B. Woolridge</u> Clerk		
No.	DATE	REVISION / COMMENT / NOTE	REVISED BY	REVIEWED BY

Designed AES	Drawn AES
Scale 1"=200'	Date 01/15/2007
Project No. 8881-11-O	
Drawing No. 11 of 28	



# #070006615

S:\Jobs\888111L-Preservation Map and Exhibit-DEQ\dwg\CadMAP SHOWING PRESERVATION AREAS.dwg, 3/2/2007 10:57:26 AM, roy.pennington

LINE TABLE		
LINE	BEARING	LENGTH
L1	S33°00'26"E	47.84'
L2	S0°20'09"E	43.99'
L3	S18°11'51"W	16.69'
L4	S42°18'27"E	8.91'
L5	S39°45'15"E	31.34'
L6	N46°47'28"E	7.61'
L7	N73°23'32"E	29.17'
L8	N53°43'15"E	35.11'
L9	N73°12'01"E	7.68'
L10	N57°22'35"E	49.38'
L11	N19°39'22"E	12.84'
L12	N77°08'29"E	32.07'
L13	N31°34'01"E	15.64'
L14	N57°23'39"E	17.50'
L15	N41°04'03"E	50.06'
L16	N16°42'05"E	25.21'
L17	S48°25'35"E	6.90'
L18	S17°06'06"W	42.09'
L19	S40°01'50"W	54.34'
L20	S69°58'52"W	8.90'
L21	S18°13'48"W	11.24'
L22	S77°55'37"W	32.06'
L23	S54°55'43"W	24.71'
L24	N77°01'31"W	5.95'
L25	S39°08'57"W	11.07'
L26	S64°31'17"W	20.20'
L27	S73°12'31"W	9.49'
L28	S56°03'31"W	30.61'
L29	S40°42'36"W	31.13'
L30	S53°16'51"W	5.28'
L31	S39°45'15"E	9.36'
L32	S19°25'52"E	23.46'
L33	S10°18'38"W	46.77'
L34	S35°34'32"W	35.78'
L35	S16°05'58"E	23.59'
L36	S7°00'18"E	25.03'
L37	S9°55'54"W	35.39'
L38	S46°59'28"E	35.78'
L39	S21°13'44"E	39.74'
L40	S3°13'05"E	40.37'
L41	S10°47'25"W	37.26'

LINE TABLE		
LINE	BEARING	LENGTH
L42	S35°57'27"W	43.07'
L43	S33°28'48"W	30.83'
L44	S67°30'06"E	52.39'
L45	S34°46'16"E	51.99'
L46	S8°52'23"E	42.63'
L47	S12°48'40"W	49.16'
L48	S45°00'58"W	69.66'
L49	S47°10'38"E	32.70'
L50	N84°48'31"E	38.53'
L51	S79°32'12"E	40.79'
L52	S56°28'54"E	48.91'
L53	S37°59'14"E	22.67'
L54	N78°41'47"E	24.46'
L55	S83°14'15"E	25.91'
L56	N69°56'20"E	24.14'
L57	N83°45'42"E	56.14'
L58	S77°25'53"E	58.08'
L59	N35°08'58"E	28.78'
L60	N53°29'11"E	29.30'
L61	N68°53'10"E	41.13'
L62	N84°40'15"E	32.84'
L63	S74°16'35"E	32.16'
L64	N43°44'46"E	74.58'
L65	N24°55'02"E	53.82'
L66	N38°03'46"E	38.19'
L67	N62°04'34"E	32.57'
L68	N39°39'36"W	19.81'
L69	N23°49'04"W	48.59'
L70	N31°19'20"W	43.65'
L71	N51°56'34"W	33.23'
L72	N35°18'07"W	34.71'
L73	N17°25'38"W	46.59'
L74	N3°26'58"W	36.24'
L75	N46°33'51"W	11.41'
L76	N29°17'20"W	32.98'
L77	N15°45'18"W	33.33'
L78	N6°56'17"E	32.49'
L79	N26°11'17"W	28.65'
L80	N1°30'30"W	49.70'
L81	N28°18'51"E	51.48'
L82	N57°18'36"E	26.88'

LINE TABLE		
LINE	BEARING	LENGTH
L83	N80°21'15"E	9.11'
L84	N11°37'51"W	12.95'
L85	N39°07'57"E	10.43'
L86	N20°21'52"W	34.66'
L87	N2°07'17"E	24.79'
L88	N5°28'46"W	15.60'
L89	S27°41'15"E	16.40'
L90	N8°48'38"E	16.26'
L91	N52°13'10"W	16.41'
L92	N23°22'10"E	12.12'
L93	N9°45'56"E	44.68'
L94	N32°14'38"W	12.34'
L95	N13°51'14"W	21.18'
L96	N1°46'30"W	56.84'
L97	N21°05'27"E	17.35'
L98	S2°28'15"E	16.31'
L99	S2°05'04"E	62.82'
L100	S23°36'35"E	22.44'
L101	S6°11'37"W	51.73'
L102	S56°20'19"W	7.42'
L103	S47°43'42"E	15.99'
L104	S6°05'55"E	18.23'
L105	S28°31'05"W	16.72'
L106	N74°57'21"E	12.07'
L107	S7°09'33"W	21.64'
L108	S22°36'11"E	16.66'
L109	S17°22'07"E	29.15'
L110	N80°21'15"E	10.38'
L111	S78°32'46"E	35.46'
L112	S39°19'37"E	57.47'
L113	S14°45'05"E	42.81'
L114	S20°00'15"E	64.29'
L115	S30°51'07"E	68.02'
L116	S48°29'03"E	20.38'
L117	S37°04'19"E	26.76'
L118	S36°46'09"E	42.98'
L119	S30°04'57"E	38.28'
L120	S34°09'31"E	45.82'
L121	N42°35'47"E	43.81'
L122	N56°06'31"E	64.08'
L123	N20°47'26"W	66.44'

LINE TABLE		
LINE	BEARING	LENGTH
L124	N17°01'25"W	83.40'
L125	N18°42'46"W	88.34'
L126	N4°33'40"W	37.43'
L127	N18°26'40"E	44.10'
L128	N44°39'53"E	50.24'
L129	N61°17'15"E	51.70'
L130	N89°01'16"E	51.02'
L131	S63°12'19"E	48.23'
L132	N0°55'28"E	81.07'
L133	N30°23'35"E	58.60'
L134	N66°00'04"E	52.50'
L135	N88°29'36"E	49.72'
L136	S79°08'58"E	64.82'
L137	S42°52'31"E	66.01'
L138	S6°44'23"E	55.73'
L139	S18°50'54"W	39.14'
L140	N63°12'44"E	47.38'
L141	S87°47'55"E	56.73'
L142	N22°55'28"W	45.90'
L143	N6°22'09"E	25.99'
L144	N23°29'20"E	61.63'
L145	N37°32'43"W	9.79'
L146	N35°10'41"W	28.21'
L147	N1°54'20"W	6.74'
L148	N67°24'30"W	10.87'
L149	N23°58'58"W	62.35'
L150	N35°52'27"W	19.87'
L151	N43°19'35"W	16.86'
L152	N52°10'48"W	20.14'
L153	N33°23'50"W	25.61'
L154	N55°07'43"W	25.80'
L155	N44°35'03"W	19.15'
L156	S58°46'03"E	29.24'
L157	S50°45'34"E	21.33'
L158	S27°47'39"E	19.85'
L159	S51°23'30"E	18.34'
L160	S42°14'35"E	21.67'
L161	S36°38'08"E	34.22'
L162	S36°16'10"E	16.83'
L163	S39°24'44"E	41.58'
L164	S24°27'29"E	30.54'

LINE TABLE		
LINE	BEARING	LENGTH
L165	S42°45'57"E	7.86'
L166	N49°02'10"E	24.98'
L167	N65°13'05"E	17.88'
L168	N85°34'57"E	53.38'
L169	S53°57'46"E	54.09'
L170	S69°12'01"E	93.24'
L171	S31°52'10"E	38.17'
L172	N3°30'38"E	429.97'
L173	N59°05'28"W	188.86'
L174	N39°00'38"W	183.90'
L175	N62°13'50"W	46.13'
L176	N84°56'55"W	186.70'
L177	N53°21'28"W	317.08'
L178	N53°21'28"W	113.48'
L179	N59°06'24"W	100.64'
L180	S33°37'15"W	348.38'
L181	S87°53'15"E	135.00'
L182	S22°30'59"W	237.45'
L183	N67°22'18"E	13.35'
L184	N31°44'58"E	37.12'
L185	S4°33'44"W	39.24'
L186	S49°17'10"W	8.13'
L187	S23°29'52"E	15.59'
L188	S27°39'04"W	16.44'
L189	S36°08'05"W	41.18'
L190	S19°08'37"W	23.31'
L191	S25°04'47"W	30.76'
L192	S2°02'34"W	32.77'
L193	S19°54'57"W	48.15'
L194	S21°23'59"E	36.21'
L195	S5°10'56"E	31.94'
L196	S13°21'21"W	42.22'
L197	S29°41'32"W	37.27'
L198	S50°12'37"W	24.48'
L199	S16°08'29"W	55.50'
L200	S30°33'34"W	41.59'
L201	S24°29'32"W	49.17'
L202	S32°17'56"W	61.29'
L203	S28°16'38"W	64.78'
L204	S1°18'54"E	20.57'
L205	N39°42'20"E	32.63'

LINE TABLE		
LINE	BEARING	LENGTH
L206	N58°15'05"E	40.33'
L207	N83°15'01"E	44.34'
L208	S72°11'26"E	34.08'
L209	N82°16'40"E	58.17'
L210	S72°44'52"E	44.88'
L211	S46°58'08"E	47.80'
L212	S19°16'10"E	50.91'
L213	S10°01'54"W	53.21'
L214	S39°05'05"W	33.52'
L215	S3°07'26"W	22.93'
L216	S17°11'41"W	21.13'
L217	S45°00'58"E	22.97'
L218	S77°14'34"E	24.79'
L219	S52°01'46"E	47.03'
L220	S25°19'45"E	43.07'
L221	S3°49'46"E	46.50'
L222	S21°56'23"W	45.70'
L223	S44°43'20"W	39.93'
L224	S67°43'04"W	31.30'
L225	S44°11'59"W	23.43'
L226	S61°13'10"E	25.25'
L227	S43°22'46"E	28.68'
L228	N88°31'55"E	22.60'
L229	S71°04'05"E	46.63'
L230	S47°30'05"E	43.56'
L231	S31°17'21"W	1107.03'
L232	S61°25'04"E	4.58'
L233	S39°34'57"E	34.88'
L234	S20°33'56"E	40.71'
L235	S5°36'33"E	55.23'
L236	S2°17'31"W	69.32'
L237	N38°05'56"E	54.73'
L238	N66°17'44"E	47.61'
L239	S87°37'46"E	42.62'
L240	S66°20'41"E	36.75'
L241	S46°11'41"E	43.30'
L242	S32°35'19"E	32.28'
L243	S18°59'15"E	58.86'
L244	N70°24'48"E	51.09'
L245	N81°55'36"E	36.55'
L246	N62°13'22"E	42.15'

LINE TABLE		
LINE	BEARING	LENGTH
L247	N73°15'11"E	24.47'
L248	N87°14'33"E	20.94'
L249	N38°00'51"E	10.23'
L250	N55°37'32"E	70.16'
L251	S18°40'31"E	0.91'
L252	N71°19'29"E	41.80'
L253	N61°46'44"E	7.41'
L254	N39°53'24"W	6.56'
L255	N15°38'33"E	15.15'
L256	N17°02'38"E	34.97'
L257	N5°37'26"E	44.59'
L258	N14°45'33"W	48.76'
L259	N23°07'10"W	56.90'
L260	N20°25'48"W	30.99'
L261	N62°17'45"W	27.91'
L262	N43°46'49"W	29.31'
L263	N53°29'43"W	37.73'
L264	N46°30'48"W	39.88'
L265	N61°18'46"W	25.60'
L266	N64°41'09"W	37.46'
L267	N53°30'38"W	65.42'
L268	N67°57'53"W	25.17'
L269	N29°51'26"W	12.91'
L270	N54°09'55"W	27.65'
L271	N58°47'17"W	30.45'
L272	S65°15'09"E	41.06'
L273	S42°50'11"E	29.20'
L274	S67°42'03"E	25.43'
L275	S53°39'01"E	33.62'
L276	S54°25'49"E	36.96'
L277	S67°53'36"E	29.39'
L278	S74°20'54"E	24.66'
L279	S55°38'06"E	41.50'
L280	S48°48'26"E	36.85'
L281	S49°01'13"E	25.15'
L282	S40°59'14"E	39.96'
L283	S32°35'34"E	32.49'
L284	S30°53'42"E	54.59'
L285	S34°34'10"E	41.14'
L286	S18°56'53"E	42.09'
L287	S10°58'02"E	46.24'

LINE TABLE		
LINE	BEARING	LENGTH
L288	S78°22'27"E	16.84'
L289	S59°44'30"E	25.24'
L290	S48°39'31"E	19.42'
L291	N28°47'10"E	88.72'
L292	N19°02'08"W	34.02'
L293	N11°02'37"W	63.73'
L294	N2°39'08"E	29.97'
L295	N19°57'43"E	43.06'
L296	N3°48'58"E	20.84'
L297	N17°25'25"E	33.31'
L298	N33°03'56"W	124.05'
L299	N22°33'44"W	34.75'
L300	N2°38'02"E	48.29'
L301	N31°19'49"E	46.41'
L302	N53°59'16"E	45.26'
L303	N29°45'31"W	20.12'
L304	N16°32'47"W	77.70'
L305	N62°18'53"W	63.57'
L306	N81°43'11"W	24.82'
L307	N63°39'07"W	30.07'
L308	N46°32'00"W	31.87'
L309	N61°32'42"W	38.52'
L310	N42°36'56"W	40.00'
L311	N15°50'56"W	53.27'
L312	N16°10'39"E	55.76'
L313	N46°19'45"E	44.18'
L314	N66°4	



# #070006615

LINE TABLE		
LINE	BEARING	LENGTH
L329	N35°53'16"W	2.55'
L330	N45°59'27"W	69.96'
L331	N17°54'26"W	57.25'
L332	S29°13'25"E	50.69'
L333	S44°19'44"E	40.13'
L334	S41°02'34"E	41.33'
L335	S70°51'48"E	21.79'
L336	N29°16'35"E	7.70'
L337	N34°11'03"E	28.84'
L338	N34°11'03"E	15.17'
L339	N30°58'43"W	758.31'
L340	N87°53'15"W	63.06'
L341	S56°15'03"W	201.42'
L342	S64°07'02"E	7.48'
L343	S46°27'57"E	28.45'
L344	S38°45'44"E	35.70'
L345	S13°04'53"E	21.05'
L346	S27°39'40"E	33.35'
L347	S70°40'25"W	105.38'
L348	S84°27'02"W	68.21'
L349	N61°54'42"W	87.40'
L350	N48°58'45"W	135.67'
L351	N81°45'27"W	48.65'
L352	N62°42'08"W	121.86'
L353	S50°13'04"W	34.86'
L354	S67°01'22"E	125.28'
L355	S55°30'24"E	106.15'
L356	S30°48'55"E	110.30'
L357	S89°16'31"E	144.00'
L358	N70°34'12"E	98.57'
L359	N37°48'40"E	55.05'
L360	S72°40'45"W	9.15'
L361	S24°59'25"W	101.74'
L362	S61°05'01"E	20.07'
L363	N86°54'23"E	41.22'
L364	S70°07'27"E	26.18'
L365	S73°14'18"E	49.51'
L366	N87°58'37"E	23.19'
L367	S57°58'26"E	22.63'
L368	N89°51'18"E	12.07'
L369	N19°30'23"E	15.74'

LINE TABLE		
LINE	BEARING	LENGTH
L370	N29°28'51"E	38.86'
L371	N51°19'52"E	70.60'
L372	N51°19'52"E	29.38'
L373	N42°44'53"E	59.66'
L374	N55°46'45"E	40.44'
L375	N64°32'30"E	25.97'
L376	N75°26'48"E	43.49'
L377	N87°07'34"E	57.74'
L378	N56°53'01"E	83.88'
L379	N87°22'56"W	119.66'
L380	S48°14'28"W	93.89'
L381	S77°18'10"W	171.48'
L382	S89°34'45"W	113.65'
L383	S59°26'05"W	24.72'
L384	S72°40'45"W	12.05'
L385	N86°06'08"E	29.65'
L386	N86°06'08"E	2.65'
L387	S86°11'56"E	30.21'
L388	N76°59'16"E	44.32'
L389	N75°42'11"E	53.46'
L390	S77°29'28"E	15.56'
L391	S16°42'08"E	37.68'
L392	S73°31'44"E	15.19'
L393	N63°35'37"E	20.36'
L394	N42°39'21"W	22.40'
L395	N70°10'45"E	17.58'
L396	S38°54'43"E	20.48'
L397	S83°07'56"E	20.75'
L398	S51°22'36"E	26.24'
L399	S73°07'06"E	27.42'
L400	N87°25'50"E	15.18'
L401	N20°41'22"W	151.16'
L402	N89°04'18"W	39.55'
L403	N87°37'57"W	13.35'
L404	N69°30'58"W	32.59'
L405	N86°50'38"W	33.91'
L406	S77°57'14"W	33.54'
L407	S61°22'49"W	31.74'
L408	S47°11'01"W	30.56'
L409	S32°37'49"W	4.35'
L410	N90°00'00"W	55.81'

LINE TABLE		
LINE	BEARING	LENGTH
L411	N90°00'00"W	326.27'
L412	S62°19'32"W	194.82'
L413	S51°23'19"E	581.34'
L414	S51°23'19"E	453.47'
L415	N25°24'19"E	65.43'
L416	N81°48'30"E	23.33'
L417	N84°53'33"E	12.39'
L418	N30°35'06"E	22.20'
L419	N30°35'06"E	9.19'
L420	N47°05'06"E	82.52'
L421	N43°36'34"E	39.34'
L422	N43°36'34"E	3.93'
L423	N27°45'39"E	48.53'
L424	N10°52'14"E	13.07'
L425	N15°46'41"W	12.60'
L426	N34°01'46"W	39.64'
L427	N22°23'16"W	41.91'
L428	N9°48'06"W	36.35'
L429	N7°33'18"E	28.87'
L430	N39°05'08"E	27.49'
L431	N51°12'08"E	35.36'
L432	N51°12'08"E	21.07'
L433	N32°36'40"E	24.96'
L434	N22°52'59"E	30.73'
L435	N19°30'23"E	43.30'
L436	N74°33'07"W	13.87'
L437	S73°53'56"W	19.44'
L438	N60°21'50"W	40.79'
L439	N87°19'28"W	29.88'
L440	N71°43'35"W	32.71'
L441	N82°51'39"W	36.93'
L442	N72°15'59"W	24.76'
L443	S64°13'38"W	25.88'
L444	N85°23'46"W	29.65'
L445	S57°52'20"W	41.37'
L446	S60°41'15"W	25.66'
L447	S56°46'47"W	54.67'
L448	N19°39'14"W	0.02'
L449	S62°53'57"W	55.26'
L450	S55°27'35"W	26.06'
L451	S42°33'50"W	40.94'

LINE TABLE		
LINE	BEARING	LENGTH
L452	S43°48'16"W	34.09'
L453	S51°39'17"W	42.11'
L454	N39°42'29"W	8.73'
L455	N44°29'29"E	26.83'
L456	N76°59'06"E	16.24'
L457	N33°58'56"E	39.48'
L458	N64°53'21"E	17.06'
L459	N37°20'40"E	22.34'
L460	N36°20'19"E	16.60'
L461	N60°27'46"E	65.53'
L462	N57°37'56"E	35.10'
L463	N34°58'34"E	34.42'
L464	N19°56'12"E	16.65'
L465	N13°16'30"W	17.27'
L466	N53°42'05"W	56.98'
L467	N64°57'58"W	14.61'
L468	N74°03'24"W	22.22'
L469	N86°22'03"W	38.39'
L470	N53°57'47"W	16.39'
L471	S55°28'08"W	21.82'
L472	S75°06'20"W	30.98'
L473	S62°59'21"W	18.03'
L474	N23°29'48"E	15.45'
L475	S80°57'44"W	32.82'
L476	N42°42'27"W	14.09'
L477	S80°54'58"W	14.26'
L478	N34°16'03"W	13.39'
L479	N80°48'08"W	35.68'
L480	S77°31'30"W	17.21'
L481	N82°36'01"W	19.73'
L482	N70°26'00"W	39.49'
L483	N70°07'22"W	41.42'
L484	N67°35'59"W	39.24'
L485	N54°19'01"W	17.77'
L486	N72°35'49"W	25.20'
L487	N16°06'31"E	3.89'
L488	S70°09'34"E	66.13'
L489	S69°32'43"E	25.86'
L490	S73°16'38"E	32.54'
L491	S66°14'35"E	38.31'
L492	N86°40'16"E	25.48'

LINE TABLE		
LINE	BEARING	LENGTH
L493	S83°47'33"E	15.62'
L494	S87°05'57"E	20.08'
L495	S50°02'24"E	43.38'
L496	N48°29'08"E	65.99'
L497	N70°43'13"E	38.86'
L498	N56°11'18"E	27.83'
L499	N73°26'43"E	71.47'
L500	N66°35'56"E	36.23'
L501	N37°28'23"E	29.40'
L502	N31°50'06"E	35.29'
L503	N56°02'25"E	34.35'
L504	N19°31'43"E	12.34'
L505	N49°51'56"E	63.62'
L506	N54°08'16"E	30.50'
L507	N43°49'57"E	3.87'
L508	N13°57'34"E	3.13'
L509	N23°42'13"E	12.61'
L510	N52°43'35"E	1.64'
L511	N37°16'25"W	0.91'
L512	N23°42'13"E	40.86'
L513	N25°19'52"E	50.40'
L514	N53°50'02"E	39.15'
L515	N87°33'09"E	1.79'
L516	N2°26'51"W	1.41'
L517	N41°05'53"E	44.90'
L518	N59°47'56"E	19.96'
L519	N37°11'05"E	34.08'
L520	N43°06'13"E	71.25'
L521	N71°08'25"E	41.81'
L522	N72°38'21"E	77.98'
L523	N65°02'15"E	43.89'
L524	S49°02'25"W	5.98'
L525	S0°58'20"W	26.17'
L526	S26°12'29"E	12.95'
L527	S37°42'43"W	10.08'
L528	S65°50'11"W	19.22'
L529	N84°43'12"W	0.04'
L530	S43°25'38"W	27.92'
L531	S69°15'31"W	32.39'
L532	S64°05'55"W	36.19'
L533	S71°08'25"W	27.55'

LINE TABLE		
LINE	BEARING	LENGTH
L534	S43°06'13"W	41.11'
L535	S37°11'05"W	48.90'
L536	S59°47'56"W	23.49'
L537	S41°05'53"W	40.40'
L538	S53°50'02"W	26.39'
L539	S25°19'52"W	23.58'
L540	S23°42'13"W	45.40'
L541	S13°57'34"W	21.29'
L542	S43°49'57"W	39.56'
L543	S54°08'16"W	35.79'
L544	S49°51'56"W	32.78'
L545	S19°31'43"W	18.22'
L546	S56°02'25"W	45.89'
L547	S31°50'06"W	18.77'
L548	S37°28'23"W	22.91'
L549	S17°49'21"W	33.14'
L550	S21°29'07"W	37.74'
L551	N81°42'38"W	25.62'
L552	S35°01'01"W	37.19'
L553	S78°13'58"W	20.19'
L554	N22°01'03"E	10.81'
L555	N40°57'36"E	30.92'
L556	N51°31'10"E	29.68'
L557	N14°49'17"W	6.80'
L558	S66°35'56"W	44.18'
L559	S73°12'50"W	61.39'
L560	S54°55'51"W	26.66'
L561	S72°21'18"W	26.32'
L562	N48°14'42"W	38.42'
L563	N78°40'36"W	69.15'
L564	N70°35'06"W	10.59'
L565	N74°04'03"E	2.35'
L566	S51°28'02"E	29.52'
L567	N69°15'49"E	22.74'
L568	N54°29'06"E	25.89'
L569	S74°35'05"E	10.46'
L570	N43°48'02"E	13.21'
L571	N67°12'00"E	32.07'
L572	N54°13'39"E	25.25'
L573	N35°40'59"E	41.69'
L574	N31°06'41"E	58.18'

LINE TABLE		
LINE	BEARING	LENGTH
L575	N46°00'06"E	32.53'
L576	N28°04'55"E	48.02'
L577	S77°50'17"W	145.34'
L578	S31°06'41"W	33.94'
L579	S35°40'59"W	20.32'
L580	S67°12'00"W	19.22'
L581	S60°01'30"W	79.30'
L582	S60°01'30"W	5.24'
L583	S70°57'14"W	162.49'
L584	S66°41'37"W	14.86'
L585	S61°37'28"W	217.80'
L586	S51°23'19"E	321.84'
L587	N45°34'47"E	118.00'
L588	N63°21'58"E	111.04'
L589	N50°02'24"W	47.16'
L590	N6°31'45"W	24.65'
L591	N23°25'08"W	16.06'
L592	S81°55'14"W	49.43'
L593	S80°39'23"W	46.67'
L594	S64°57'37"W	20.08'
L595	S33°53'59"W	15.07'
L596	N65°19'30"W	4.27'
L597	N1°14'09"E	15.68'
L598	N74°00'23"W	26.63'
L599	N50°42'46"E	5.41'
L600	S78°35'55"E	36.88'
L601	N61°58'46"E	15.23'
L602	N79°22'42"E	49.12'
L603	N78°44'05"E	47.28'
L604	N49°59'05"E	53.04'
L605	N22°11'43"W	28.63'
L606	N10°09'34"E	108.40'
L607	N19°36'45"W	47.87'
L608	N64°30'28"E	38.03'
L609	N83°32'27"E	39.85'
L610	N52°41'00"E	33.49'
L611	N62°22'31"E	53.04'
L612	N26°02'17"E	23.42'
L613	N7°38'08"E	16.65'
L614	N73°08'14"E	30.88'
L615	N44°36'57"E	55.71'

LINE TABLE		
LINE	BEARING	LENGTH
L616	N42°59'39"E	27.67'
L617	N35°12'42"E	36.07'
L618	N50°07'39"E	28.60'
L619	N41°17'41"E	30.99'
L620	N43°47'12"E	17.35'
L621	S46°51'34"E	100.01'
L622	S43°47'12"W	16.30'
L623	S41°17'41"W	36.53'
L624	S50°07'39"W	16.02'
L625	S24°37'16"W	55.25'
L626	S0°12'25"E	88.45'
L627	S25°02'06"E	88.49'
L628	S50°00'32"E	89.44'
L629	S75°08'58"E	87.52'
L630	N86°56'39"E	82.55'
L631	N44°12'28"E	0.43'
L632	S45°47'32"E	33.50'
L633	S20°44'14"W	34.38'
L634	S53°15'08"W	40.90'
L635	S14°50'15"W	35.23'
L636	N39°11'37"W	37.67'
L637	N63°07'21"W	46.32'
L638	N73°03'05"W	81.58'
L639	S87°16'22"W	112.64'
L640	S86°36'00"W	174.54'

# #070006615

LINE TABLE		
LINE	BEARING	LENGTH
L657	N70°00'35"E	85.59'
L658	S47°40'46"E	37.51'
L659	N57°38'03"E	14.96'
L660	N1°14'46"W	28.34'
L661	N28°49'29"E	42.18'
L662	N61°44'43"E	37.08'
L663	N50°08'12"W	52.01'
L664	N36°13'23"W	39.84'
L665	S48°33'19"W	26.57'
L666	S14°30'18"W	74.35'
L667	N60°00'21"E	6.14'
L668	N22°48'33"W	10.35'
L669	N10°28'28"W	66.02'
L670	N33°21'20"W	43.44'
L671	N24°43'53"W	51.82'
L672	S65°17'33"W	9.36'
L673	S44°27'14"W	82.11'
L674	S51°11'04"E	156.92'
L675	S69°10'20"W	138.19'
L676	N58°57'10"W	92.28'
L677	S45°43'36"W	161.44'
L678	S79°08'23"W	53.50'
L679	N52°18'56"W	349.25'
L680	S37°41'04"W	66.73'
L681	S52°18'56"E	87.64'
L682	S74°19'04"E	109.19'
L683	S52°18'56"E	165.33'
L684	N88°03'52"E	154.54'
L685	N54°08'45"E	35.51'
L686	S70°11'36"E	57.34'
L687	S54°28'40"E	54.34'
L688	S57°01'35"E	33.02'
L689	S34°30'26"E	69.91'
L690	N75°18'29"E	14.60'
L691	N72°02'17"E	2.96'
L692	N72°02'17"E	41.29'
L693	N71°25'24"E	44.30'
L694	N72°50'43"E	35.91'
L695	N59°27'36"E	46.14'
L696	N42°33'08"E	32.15'
L697	N13°05'26"E	28.00'

LINE TABLE		
LINE	BEARING	LENGTH
L698	N10°49'47"W	38.59'
L699	N18°22'52"E	23.80'
L700	N1°14'19"E	23.85'
L701	N57°55'54"E	24.95'
L702	S59°30'13"E	23.97'
L703	S45°02'34"E	28.88'
L704	S78°35'36"E	34.91'
L705	N77°50'14"E	12.04'
L706	N77°50'14"E	24.23'
L707	S79°14'00"E	33.30'
L708	S68°29'18"E	38.53'
L709	S59°42'44"E	35.81'
L710	N87°39'02"E	28.32'
L711	N58°53'42"E	36.41'
L712	N87°52'25"E	26.89'
L713	N56°24'31"E	25.78'
L714	N28°30'32"E	40.88'
L715	N6°32'26"E	37.31'
L716	N16°48'25"E	25.38'
L717	N24°46'29"W	21.77'
L718	N21°59'42"E	23.36'
L719	N51°11'04"W	124.88'
L720	S35°01'22"W	51.42'
L721	S29°25'14"W	65.33'
L722	S87°57'22"W	346.49'
L723	S36°01'14"W	44.85'
L724	S41°01'15"W	64.11'
L725	S34°53'58"W	7.77'
L726	N67°59'36"E	22.48'
L727	N44°39'38"E	57.53'
L728	N70°53'26"E	40.12'
L729	N10°39'05"W	32.41'
L730	S56°46'54"W	7.96'
L731	S48°38'22"W	53.32'
L732	S30°53'23"E	80.40'
L733	S87°19'51"E	32.62'
L734	S14°21'26"E	16.00'
L735	S51°32'09"E	35.92'
L736	N53°45'43"E	13.41'
L737	N2°39'52"E	48.02'
L738	N77°55'53"E	49.53'

LINE TABLE		
LINE	BEARING	LENGTH
L739	N67°40'06"E	49.26'
L740	N47°09'38"E	167.12'
L741	N45°00'00"W	25.29'
L742	S51°06'58"W	34.04'
L743	S63°58'06"W	57.79'
L744	S54°17'34"W	45.93'
L745	S73°22'41"W	54.96'
L746	N48°16'03"W	94.42'
L747	S43°58'04"W	113.54'
L748	S20°58'38"W	33.63'
L749	S7°08'39"W	36.65'
L750	S67°58'33"E	85.07'
L751	N21°32'11"E	14.62'
L752	N24°56'46"W	16.13'
L753	N5°08'56"W	30.13'
L754	N28°28'55"E	56.19'
L755	N86°33'31"E	87.51'
L756	S61°20'03"E	11.52'
L757	N25°02'54"E	41.24'
L758	N30°53'23"W	72.19'
L759	S59°06'37"W	32.84'
L760	S75°21'18"W	58.12'
L761	S48°46'05"W	30.27'
L762	N77°16'22"W	21.82'
L763	S34°18'30"W	36.49'
L764	S24°30'01"W	33.13'
L765	N70°50'36"W	31.70'
L766	S47°27'10"W	25.45'
L767	S59°44'07"W	21.07'
L768	S69°45'43"E	27.62'
L769	N55°29'04"E	24.89'
L770	S56°19'31"E	18.38'
L771	N84°43'45"E	25.61'
L772	N12°48'41"E	17.69'
L773	S87°32'51"E	27.48'
L774	N5°18'08"E	33.96'
L775	N31°59'01"E	32.59'
L776	S86°42'50"E	45.05'
L777	N37°13'31"E	15.63'
L778	N52°46'29"W	59.21'
L779	N67°58'33"W	48.28'

LINE TABLE		
LINE	BEARING	LENGTH
L780	S7°01'16"W	9.82'
L781	S43°38'49"W	20.36'
L782	S23°26'52"W	41.44'
L783	S27°33'02"W	39.02'
L784	S32°50'49"E	27.97'
L785	S13°29'37"W	39.90'
L786	S40°21'16"W	60.27'
L787	S13°36'38"E	21.84'
L788	S50°08'22"W	34.20'
L789	S18°40'28"E	8.74'
L790	S65°09'35"E	28.17'
L791	N49°09'30"E	27.24'
L792	N40°04'29"E	32.19'
L793	N26°57'23"E	58.27'
L794	N20°23'30"E	38.09'
L795	N15°51'49"E	75.17'
L796	N16°40'31"E	36.15'
L797	N20°36'12"E	46.42'
L798	S55°20'43"W	86.81'
L799	N90°00'00"W	39.23'
L800	N81°38'17"W	61.68'
L801	S27°11'55"W	29.13'
L802	S87°34'51"E	98.83'
L803	S0°52'43"W	62.01'
L804	N88°51'49"E	16.86'
L805	N1°08'11"W	33.76'
L806	N88°51'49"E	20.00'
L807	S1°08'11"E	42.99'
L808	S87°25'27"E	66.83'
L809	N78°13'17"E	207.89'
L810	S87°34'51"E	7.83'
L811	N27°11'55"E	31.54'
L812	N81°38'17"W	24.39'
L813	S81°33'26"W	54.87'
L814	N75°42'58"W	30.50'
L815	N77°03'55"W	30.19'
L816	N58°05'07"W	28.90'
L817	N51°21'02"W	21.65'
L818	N65°03'21"W	21.63'
L819	N80°19'07"W	5.87'
L820	N68°27'58"W	8.15'

LINE TABLE		
LINE	BEARING	LENGTH
L821	N38°19'04"W	62.10'
L822	S44°22'49"W	25.69'
L823	N40°52'23"W	32.69'
L824	N25°28'43"W	36.02'
L825	N85°16'04"W	34.30'
L826	S47°07'36"W	39.99'
L827	S62°02'41"W	24.43'
L828	N6°22'05"E	6.54'
L829	N57°00'56"E	12.17'
L830	N22°36'19"E	42.58'
L831	N54°48'05"W	21.55'
L832	N83°30'49"W	47.36'
L833	S87°07'51"W	32.24'
L834	N80°36'22"W	37.41'
L835	N13°20'23"W	17.04'
L836	S75°31'49"W	14.48'
L837	N39°14'37"W	13.79'
L838	N27°58'05"E	11.45'
L839	N83°29'08"E	14.97'
L840	S37°31'17"E	10.94'
L841	N75°50'59"E	29.36'
L842	S82°34'44"E	29.34'
L843	N66°04'06"E	47.10'
L844	N47°58'40"W	73.81'
L845	S84°52'29"W	30.51'
L846	S69°54'55"W	51.01'
L847	N79°27'15"W	40.41'
L848	S85°25'43"W	68.39'
L849	S80°01'02"W	74.73'
L850	S51°23'19"E	487.53'
L851	S51°23'19"E	117.02'
L852	N53°55'14"E	228.97'
L853	N36°04'46"W	138.52'
L854	S17°41'53"W	98.62'
L855	S48°53'41"W	62.14'
L856	S71°44'29"W	124.38'
L857	N34°33'49"E	7.92'
L858	N83°50'00"E	29.34'
L859	S31°29'03"E	24.74'
L860	N57°18'22"E	40.68'
L861	N38°46'54"E	26.57'

LINE TABLE		
LINE	BEARING	LENGTH
L862	N62°58'58"E	53.94'
L863	S74°55'42"E	293.47'
L864	N51°23'19"W	240.80'
L865	S38°36'41"W	0.54'
L866	N76°41'32"W	2.08'
L867	S33°19'02"E	23.58'
L868	S22°30'02"W	22.24'
L869	S47°13'12"W	18.09'
L870	S23°26'36"E	19.82'
L871	S0°06'55"W	15.56'
L872	S82°28'27"W	5.20'
L873	N8°06'20"W	21.65'
L874	N30°40'59"W	18.44'
L875	N0°32'22"E	17.81'
L876	N26°21'38"W	33.81'
L877	N1°42'59"W	1.00'
L878	N69°05'11"W	39.74'
L879	S55°31'29"W	23.21'
L880	S51°45'02"W	85.46'
L881	S50°38'46"W	36.46'
L882	S51°05'41"W	32.05'
L883	S57°35'56"W	36.49'
L884	N82°22'17"W	17.57'
L885	S23°41'46"W	32.10'
L886	S51°39'01"W	21.52'
L887	N69°12'26"W	19.91'
L888	S43°05'23"W	17.26'
L889	S7°17'50"W	17.12'
L890	S74°25'28"E	60.63'
L891	N13°57'12"E	48.58'
L892	N34°33'49"E	21.26'
L893	N52°28'41"W	29.70'
L894	N22°00'20"E	8.43'
L895	S57°34'42"E	23.55'
L896	S83°43'29"E	9.90'
L897	N44°28'27"W	18.57'
L898	N10°57'09"E	33.40'
L899	N56°12'20"E	39.35'
L900	N59°07'48"E	37.94'
L901	N56°34'04"E	35.90'
L902	N38°22'22"E	56.27'

LINE TABLE		
LINE	BEARING	LENGTH
L903	N52°16'32"E	39.44'
L904	N24°51'10"W	21.72'
L905	N51°26'35"W	182.40'
L906	S68°30'37"W	91.73'
L907	S21°28'02"E	10.00'
L908	S53°58'18"E	165.84'
L909	S3°27'30"W	26.90'
L910	S47°39'32"W	125.80'
L911	S31°18'55"W	52.74'
L912	S31°18'55"W	105.98'
L913	S84°27'00"E	63.94'
L914	N4°09'22"E	17.17'
L915	N41°02'36"E	27.80'
L916	S75°57'39"E	24.54'
L917	N34°11'07"E	41.23'
L918	N69°34'54"W	18.86'
L919	S73°10'30"W	14.19'
L920	S42°46'15"W	35.53'
L921	S88°32'19"E	77.50'
L922	N68°31'58"E	82.38'
L923	N51°23'19"W	81.98'
L924	S46°49'20"W	71.83'
L925	S78°30'44"E	80.06'
L926	N67°01'23"E	54.91'
L927	N1°27'41"E	18.44'
L928	N88°32'19"W	95.47'
L929	S64°15'30"W	19.81'
L930	S42°22'14"W	24.03'
L931	S12°04'49"E	44.60'
L932	S6°08'16"W	69.69'
L933	S29°15'39"W	22.36'
L934	S67°02'57"E	122.77'
L935	N85°56'01"E	122.25'
L936	N3°09'20"W	15.62'
L937	N71°50'37"W	36.99'
L938	N19°40'05"W	119.22'
L939	N54°54'12"W	42.96'
L940	N1°25'59"W	21.96'
L941	N59°59'31"E	38.69'
L942	N23°42'23"E	41.66'
L943	N18°35'52"W	61.92'

LINE TABLE		
LINE	BEARING	LENGTH
L944	N89°57'42"W	128.92'
L945	S74°25'54"W	26.80'
L946	S38°56'26"W	21.23'
L947	S20°19'06"W	42.64'
L948	S2°45'38"W	16.26'
L949	S37°34'25"E	64.04'
L950	S62°27'37"W	4.82'
L951	S32°09'37"W	10.78'
L952	S64°36'19"W	49.26'
L953	S69°53'11"W	32.84'
L954	N88°25'14"W	16.97'
L955	S85°08'23"W	58.07'
L956	S24°56'44"W	32.51'
L957	S7°01'25"E	20.58'
L958	S80°03'43"E	29.88'
L959	N82°34'57"E	119.47'
L960	N67°54'35"E	42.59'
L961	N10°57'02"W	27.99'
L962	N79°02'58"E	10.00'
L963	S10°57'02"E	25.82'
L964	N57°03'11"E	73.81'
L965	N81°48'18"E	42.64'
L966	S79°21'26"E	72.14'
L967	N36°18'14"W	56.09'
L968	N71°41'44"W	39.37'
L969	N	



# #070006615

LINE TABLE		
LINE	BEARING	LENGTH
L985	S21°0'34"W	39.67'
L986	S21°0'34"W	50.26'
L987	S34°27'46"W	15.57'
L988	N64°49'45"W	49.22'
L989	S47°28'25"W	6.44'
L990	S13°58'13"W	46.19'
L991	S37°34'54"W	32.51'
L992	N70°52'56"W	22.79'
L993	N78°07'24"W	22.80'
L994	S85°46'02"W	21.45'
L995	N83°30'26"W	29.44'
L996	N51°35'53"W	16.99'
L997	S44°40'24"E	266.31'
L998	N37°04'14"E	77.55'
L999	N25°03'10"E	102.94'
L1000	N34°36'03"E	129.06'
L1001	N41°10'46"E	33.47'
L1002	N60°45'34"E	55.82'
L1003	N42°55'51"E	106.00'
L1004	N67°42'30"E	72.26'
L1005	N50°35'25"E	48.35'
L1006	N13°31'47"E	58.60'
L1007	N33°04'59"E	35.00'
L1008	N58°58'52"E	40.69'
L1009	S88°31'01"E	75.51'
L1010	N75°45'20"E	54.09'
L1011	S84°04'25"E	22.54'
L1012	N7°23'33"W	19.92'
L1013	N24°56'44"E	36.80'
L1014	N24°56'44"E	8.59'
L1015	N77°25'00"W	10.55'
L1016	N64°46'55"W	47.46'
L1017	N33°10'39"W	77.48'
L1018	N49°12'25"W	39.68'
L1019	N69°07'31"W	15.90'
L1020	S62°19'11"W	51.12'
L1021	S67°37'15"W	34.87'
L1022	S76°25'49"W	30.53'
L1023	S53°53'50"W	29.44'
L1024	S22°43'12"E	28.44'
L1025	S2°45'31"W	18.40'

LINE TABLE		
LINE	BEARING	LENGTH
L1026	S2°45'31"W	11.17'
L1027	S26°16'53"W	31.40'
L1028	S75°18'04"W	16.06'
L1029	N3°00'29"W	9.01'
L1030	N3°00'29"W	21.68'
L1031	N69°24'31"W	19.02'
L1032	S65°11'28"W	14.30'
L1033	S5°16'43"E	36.24'
L1034	S31°19'06"E	12.86'
L1035	S31°19'06"E	20.49'
L1036	S10°53'02"E	38.19'
L1037	S23°23'58"W	17.17'
L1038	N27°13'39"W	19.68'
L1039	S54°13'47"W	37.45'
L1040	S78°45'13"W	27.28'
L1041	S47°58'15"W	52.61'
L1042	N55°34'16"W	25.67'
L1043	S33°54'43"W	14.09'
L1044	S34°59'45"W	41.15'
L1045	S34°59'45"W	7.34'
L1046	S32°52'34"W	42.05'
L1047	N38°14'57"E	9.49'
L1048	N34°47'33"E	22.15'
L1049	N34°07'45"E	18.92'
L1050	N51°21'20"E	16.18'
L1051	N62°01'33"E	27.60'
L1052	N11°09'52"W	54.16'
L1053	S78°50'08"W	92.26'
L1054	S78°50'08"W	82.11'
L1055	S88°56'12"W	227.34'
L1056	S17°21'19"E	258.44'
L1057	S17°21'19"E	161.30'
L1058	S58°01'19"E	38.98'
L1059	S10°47'43"E	23.29'
L1060	N45°25'44"E	14.45'
L1061	N23°51'13"E	57.83'
L1062	S1°04'40"W	82.41'
L1063	S48°11'53"E	17.86'
L1064	S60°09'04"E	30.54'
L1065	S53°56'01"E	21.48'
L1066	N73°23'51"E	53.35'

LINE TABLE		
LINE	BEARING	LENGTH
L1067	S25°08'27"E	13.19'
L1068	S67°32'01"W	79.33'
L1069	S22°04'46"W	33.21'
L1070	S2°06'23"E	34.55'
L1071	S3°39'58"W	56.66'
L1072	S0°21'31"E	54.58'
L1073	S17°21'15"E	262.86'
L1074	N1°35'47"E	51.13'
L1075	N14°42'25"E	41.31'
L1076	N13°34'32"E	7.52'
L1077	N4°26'59"E	22.43'
L1078	N7°52'16"E	24.26'
L1079	N29°29'18"E	6.01'
L1080	N50°03'29"E	10.99'
L1081	N82°58'35"E	16.74'
L1082	S86°51'47"E	12.36'
L1083	N30°05'00"E	10.90'
L1084	N12°05'55"W	9.53'
L1085	N7°04'28"W	32.25'
L1086	N7°07'45"W	12.00'
L1087	N10°37'32"W	4.04'
L1088	N27°41'25"W	9.00'
L1089	N49°33'12"W	11.11'
L1090	N35°21'18"W	16.76'
L1091	N19°17'59"W	15.80'
L1092	N9°04'49"W	43.96'
L1093	N3°40'07"E	28.34'
L1094	N3°47'09"E	27.32'
L1095	N12°24'14"E	17.70'
L1096	N33°42'21"E	12.53'
L1097	N57°23'47"E	7.37'
L1098	N62°47'52"E	9.77'
L1099	N56°19'33"E	10.74'
L1100	N25°46'58"E	7.99'
L1101	N37°51'06"W	17.74'
L1102	N32°33'51"W	13.86'
L1103	N18°09'43"W	15.95'
L1104	N16°58'48"W	11.92'
L1105	N20°23'01"W	8.41'
L1106	N16°17'35"W	9.94'
L1107	N87°38'53"W	18.16'

LINE TABLE		
LINE	BEARING	LENGTH
L1108	N49°06'04"W	4.93'
L1109	N7°33'55"E	9.41'
L1110	N0°00'00"E	18.14'
L1111	N83°29'02"E	8.76'
L1112	S88°44'17"E	2.08'
L1113	S88°44'17"E	14.33'
L1114	N14°37'46"E	11.80'
L1115	N27°54'41"E	14.32'
L1116	N52°59'10"E	14.29'
L1117	N52°59'10"E	3.43'
L1118	N23°23'52"E	10.00'
L1119	N28°43'14"W	11.88'
L1120	N76°40'59"W	29.09'
L1121	N85°58'27"W	35.34'
L1122	N13°45'41"E	60.44'
L1123	N41°50'27"W	15.32'
L1124	N26°30'14"W	24.28'
L1125	N55°27'20"E	3.04'
L1126	N55°27'20"E	16.13'
L1127	N60°28'33"E	17.12'
L1128	N50°14'28"E	7.47'
L1129	N55°56'20"E	10.19'
L1130	N51°14'22"E	7.05'
L1131	N17°18'47"E	4.71'
L1132	N3°10'55"E	4.75'
L1133	N6°20'37"E	7.15'
L1134	N20°51'57"W	5.92'
L1135	N26°34'43"W	7.66'
L1136	N24°55'05"W	8.13'
L1137	N36°53'10"W	11.85'
L1138	N30°09'22"W	9.44'
L1139	N22°22'27"W	7.03'
L1140	N26°59'07"W	15.66'
L1141	N17°02'51"W	17.08'
L1142	N21°38'34"W	16.43'
L1143	N17°12'29"W	11.58'
L1144	N10°10'54"W	10.44'
L1145	N27°13'48"E	10.37'
L1146	N68°16'32"E	21.53'
L1147	N48°22'55"E	24.35'
L1148	N38°14'57"E	11.74'

LINE TABLE		
LINE	BEARING	LENGTH
L1149	S83°42'18"E	0.30'
L1150	S83°42'18"E	0.87'
L1151	S75°53'57"E	24.76'
L1152	S75°53'57"E	5.20'
L1153	N37°39'49"E	6.84'
L1154	N37°39'49"E	18.60'
L1155	S63°41'09"E	13.46'
L1156	S63°41'09"E	5.63'
L1157	S33°04'25"W	40.58'
L1158	S33°04'25"W	0.75'
L1159	S18°20'40"W	24.34'
L1160	S18°20'40"W	10.67'
L1161	S4°43'25"E	44.89'
L1162	S12°57'25"E	124.40'
L1163	S12°12'27"E	52.96'
L1164	N63°05'47"E	6.22'
L1165	N63°05'47"E	224.86'
L1166	N6°08'55"W	3.18'
L1167	N51°26'08"W	17.39'
L1168	N51°26'08"W	134.00'
L1169	N2°12'10"E	45.24'
L1170	N18°05'50"E	32.14'
L1171	N34°44'53"E	40.99'
L1172	N50°35'12"W	14.34'
L1173	N45°36'57"W	12.18'
L1174	N44°18'05"W	13.73'
L1175	S67°26'29"W	10.02'
L1176	N87°31'41"W	65.21'
L1177	N87°31'41"W	1.96'
L1178	S82°28'50"W	53.13'
L1179	N77°49'30"W	5.97'
L1180	N46°13'03"W	46.46'
L1181	N82°36'17"W	9.17'
L1182	S57°49'46"W	18.94'
L1183	S13°36'37"W	33.70'
L1184	N73°54'34"W	28.92'
L1185	N26°43'08"W	24.00'
L1186	N51°22'40"W	23.69'
L1187	N44°03'19"W	28.97'
L1188	N44°03'19"W	50.75'
L1189	N34°35'43"W	48.78'

LINE TABLE		
LINE	BEARING	LENGTH
L1190	S41°43'06"W	35.26'
L1191	N69°00'35"W	24.28'
L1192	S12°59'23"W	8.68'
L1193	S28°50'47"E	39.87'
L1194	N1°14'24"E	6.49'
L1195	S28°28'43"E	11.65'
L1196	S69°37'11"E	13.63'
L1197	S82°35'03"E	21.47'
L1198	S30°31'10"E	16.43'
L1199	S64°37'56"E	50.51'
L1200	S42°02'54"E	54.68'
L1201	S40°54'48"E	32.73'
L1202	S73°40'19"E	21.96'
L1203	S83°42'18"E	32.68'
L1204	N62°46'42"W	73.38'
L1205	N75°07'57"W	8.00'
L1206	S19°42'58"W	25.50'
L1207	S0°50'35"E	25.07'
L1208	S45°56'23"E	32.34'
L1209	S9°57'48"E	49.03'
L1210	S19°04'44"E	31.60'
L1211	S20°18'17"E	70.21'
L1212	S15°59'53"E	65.58'
L1213	S11°14'16"E	53.00'
L1214	S10°14'02"E	14.86'
L1215	S40°17'38"E	17.20'
L1216	S4°58'36"E	23.06'
L1217	S4°58'36"E	20.21'
L1218	S8°54'35"E	13.72'
L1219	S12°50'34"E	21.87'
L1220	N63°05'43"E	14.76'
L1221	N63°05'43"E	30.32'
L1222	N63°05'43"E	58.48'
L1223	N4°58'36"W	76.84'
L1224	N1°04'07"E	38.12'
L1225	N5°10'16"W	69.11'
L1226	N7°01'34"W	77.84'
L1227	N42°57'13"W	59.43'
L1228	N58°37'33"W	33.90'
L1229	N49°58'09"W	46.94'
L1230	N62°46'42"W	3.78'


LINE TABLE		
LINE	BEARING	LENGTH
L1231	N90°00'00"E	21.67'
L1232	S66°48'22"E	36.69'
L1233	S43°27'31"E	61.57'
L1234	N21°01'50"E	3.16'
L1235	N27°51'11"E	47.56'
L1236	N0°31'28"E	41.01'
L1237	N36°24'05"E	35.60'
L1238	N32°33'57"E	34.01'
L1239	N45°08'55"E	33.06'
L1240	N18°48'09"E	46.70'
L1241	N13°38'02"E	8.04'
L1242	N0°00'00"E	83.92'
L1243	S63°05'43"W	114.85'
L1244	S63°05'43"W	47.35'
L1245	S63°05'43"W	234.83'
L1246	S63°05'43"W	97.91'
L1247	S63°05'43"W	21.42'
L1248	S12°21'55"W	52.05'
L1249	S14°45'44"E	11.58'
L1250	S15°13'57"W	45.18'
L1251	S22°09'45"E	17.97'
L1252	S32°40'43"E	23.69'
L1253	S21°43'12"W	12.29'
L1254	S45°55'09"E	99.92'
L1255	N62°50'24"E	105.61'
L1256	N33°03'13"E	40.29'
L1257	N34°29'00"E	77.97'
L1258	N45°52'45"E	33.50'
L1259	N4°16'10"E	39.54'
L1260	N50°54'06"E	6.91'
L1261	S63°05'43"W	54.36'
L1262	S9°51'42"E	35.84'
L1263	S38°10'21"W	13.13'
L1264	S6°25'50"E	62.94'
L1265	S3°30'56"W	34.85'
L1266	S61°56'33"E	8.79'
L1267	S54°39'36"E	56.23'
L1268	S70°44'01"E	52.84'
L1269	N18°43'30"E	24.10'
L1270	N23°31'32"E	35.98'
L1271	N25°37'15"W	52.65'

LINE TABLE		
LINE	BEARING	LENGTH
L1272	N32°59'58"W	53.58'
L1273	N9°40'31"E	52.89'
L1274	N3°16'43"E	34.69'
L1275	N27°39'25"E	9.91'
L1276	S63°05'43"W	15.73'
L1277	S63°05'43"W	33.15'
L1278	N24°03'43"W	31.33'
L1279	S24°05'14"W	20.00'
L1280	S34°58'47"W	32.59'
L1281	S42°59'41"W	53.68'
L1282	S43°44'33"W	17.24'
L1283	S2°43'40"E	11.39'
L1284	S31°37'17"E	16.53'
L1285	S46°34'28"E	156.53'
L1286	S69°39'29"E	27.90'
L1287	N49°46'49"E	93.14'
L1288	S48°09'32"E	157.34'
L1289	S48°27'46"E	72.95'
L1290	S42°19'25"E	21.67'
L129		

# #070006615

LINE TABLE			LINE TABLE			LINE TABLE			LINE TABLE			LINE TABLE			LINE TABLE			LINE TABLE			LINE TABLE					
LINE	BEARING	LENGTH	LINE	BEARING	LENGTH	LINE	BEARING	LENGTH	LINE	BEARING	LENGTH	LINE	BEARING	LENGTH	LINE	BEARING	LENGTH	LINE	BEARING	LENGTH	LINE	BEARING	LENGTH	LINE	BEARING	LENGTH
L1313	N46°00'55"E	27.60'	L1354	N7°27'02"E	31.28'	L1395	S29°37'15"E	2.21'	L1436	S74°03'45"E	11.64'	L1477	N83°13'16"E	45.06'	L1518	S20°45'25"W	57.09'	L1559	N9°39'11"W	65.40'	L1600	S76°40'51"W	92.05'			
L1314	N13°08'10"E	40.64'	L1355	S27°11'44"E	39.21'	L1396	S55°05'35"E	37.20'	L1437	N86°49'19"E	13.30'	L1478	N55°55'17"E	35.04'	L1519	S32°02'25"W	31.24'	L1560	N43°39'12"W	43.97'	L1601	S46°20'48"W	53.68'			
L1315	N87°38'58"E	18.82'	L1356	N4°41'02"W	44.45'	L1397	S74°51'42"E	29.47'	L1438	S46°11'44"E	17.89'	L1479	S79°18'34"E	29.01'	L1520	N70°23'41"W	37.75'	L1561	N0°00'00"E	16.21'	L1602	S18°05'51"W	59.21'			
L1316	N15°44'23"W	35.32'	L1357	S37°06'44"E	28.24'	L1398	N30°42'32"E	10.69'	L1439	S14°32'31"E	16.46'	L1480	N89°51'50"E	26.66'	L1521	N81°40'13"W	61.65'	L1562	S86°13'14"W	50.42'	L1603	S10°42'19"W	48.59'			
L1317	N1°50'50"W	24.68'	L1358	S22°51'30"E	25.64'	L1399	N30°42'32"E	135.37'	L1440	S32°14'34"W	3.05'	L1481	S62°01'48"E	31.55'	L1522	S74°53'04"W	14.89'	L1563	S86°13'14"W	107.54'	L1604	S21°00'44"E	14.55'			
L1318	N31°47'12"E	29.75'	L1359	S26°03'09"E	44.60'	L1400	N41°46'14"W	26.91'	L1441	N28°52'27"W	7.61'	L1482	S89°25'27"E	32.23'	L1523	S33°12'45"E	37.60'	L1564	S41°32'57"W	18.19'	L1605	N30°14'25"E	20.81'			
L1319	N11°58'49"E	71.97'	L1360	S42°06'21"E	79.79'	L1401	N31°48'46"W	20.30'	L1442	S69°43'26"W	60.30'	L1483	N31°18'12"E	24.41'	L1524	S0°51'31"W	24.64'	L1565	S29°05'56"E	10.63'	L1606	N38°20'04"E	58.25'			
L1320	N3°30'15"W	6.53'	L1361	S73°40'13"E	52.85'	L1402	N3°32'48"W	26.61'	L1443	S31°29'59"W	71.29'	L1484	N4°02'19"E	24.70'	L1525	S45°00'59"E	16.48'	L1566	S37°56'40"E	52.81'	L1607	N43°20'32"E	37.80'			
L1321	N4°08'40"W	46.21'	L1362	S48°59'28"E	24.83'	L1403	N16°56'10"E	11.30'	L1444	S3°31'24"E	18.13'	L1485	N9°14'42"W	31.56'	L1526	S24°11'29"E	20.86'	L1567	S44°58'14"E	43.31'	L1608	N33°21'54"E	30.12'			
L1322	N14°37'01"E	39.84'	L1363	N89°30'25"E	19.75'	L1404	N48°03'36"E	46.51'	L1445	S39°09'59"E	33.90'	L1486	N2°04'41"E	40.46'	L1527	S10°18'38"W	26.05'	L1568	S29°14'37"E	41.05'	L1609	S56°54'22"E	6.18'			
L1323	N18°27'49"E	28.72'	L1364	S76°28'47"E	15.48'	L1405	N20°16'36"E	14.54'	L1446	S47°30'06"E	41.41'	L1487	N82°36'02"E	4.96'	L1528	S43°02'29"W	31.88'	L1569	S22°09'46"E	49.36'	L1610	S35°40'33"W	91.90'			
L1324	S33°19'01"E	6.53'	L1365	S76°28'47"E	10.20'	L1406	N30°29'56"W	26.89'	L1447	S44°31'49"E	20.52'	L1488	S3°45'28"E	38.25'	L1529	S15°36'46"W	44.52'	L1570	S40°43'33"E	44.28'	L1611	S34°45'47"W	34.69'			
L1325	S31°44'39"E	11.51'	L1366	S76°28'47"E	7.56'	L1407	N25°22'44"E	17.57'	L1448	N87°09'14"E	23.29'	L1489	S7°49'14"E	32.69'	L1530	S68°14'56"W	32.13'	L1571	S74°27'22"E	32.90'	L1612	S32°45'16"W	24.45'			
L1326	N15°15'53"W	52.42'	L1367	N68°52'16"E	30.98'	L1408	N18°04'38"E	20.29'	L1449	N60°20'54"E	23.42'	L1490	S25°43'36"E	26.15'	L1531	S43°51'13"W	46.60'	L1572	S60°30'05"E	42.15'	L1613	S34°10'30"E	20.83'			
L1327	N22°55'16"E	36.43'	L1368	N64°29'40"E	39.78'	L1409	N5°30'51"E	18.47'	L1450	S85°47'19"E	44.45'	L1491	S57°26'13"E	23.42'	L1532	S18°26'38"E	24.30'	L1573	S76°42'44"E	73.58'	L1614	S40°07'50"W	55.37'			
L1328	S37°44'15"W	12.94'	L1369	N64°29'40"E	24.98'	L1410	N8°43'13"E	21.88'	L1451	S57°13'55"E	45.03'	L1492	S76°27'16"E	48.41'	L1533	S46°35'29"E	25.89'	L1574	S88°02'05"E	61.75'	L1615	S28°49'04"W	37.44'			
L1329	S37°14'58"W	6.19'	L1370	N89°02'42"E	8.77'	L1411	N25°40'55"W	13.82'	L1452	S50°40'09"E	25.66'	L1493	N57°05'18"E	18.49'	L1534	S62°13'21"E	56.32'	L1575	S42°21'24"E	44.85'	L1616	S11°34'45"W	29.21'			
L1330	N7°48'04"E	9.17'	L1371	N89°02'42"E	13.86'	L1412	N25°40'55"W	14.71'	L1453	N69°51'46"E	94.61'	L1494	N87°54'52"E	32.90'	L1535	N57°11'07"E	26.58'	L1576	S88°05'18"E	39.52'	L1617	N86°13'14"E	109.36'			
L1331	N6°15'04"W	44.65'	L1372	N24°14'04"E	48.48'	L1413	N25°40'55"W	6.82'	L1454	N32°11'01"E	77.14'	L1495	N55°37'55"E	26.82'	L1536	N38°04'44"E	44.53'	L1577	S74°02'23"E	28.73'	L1618	N86°13'14"E	33.14'			
L1332	N55°11'14"W	23.09'	L1373	N10°40'45"E	27.49'	L1414	N19°19'05"E	30.00'	L1455	N41°54'31"E	50.96'	L1496	S60°36'40"E	24.61'	L1537	N22°27'57"E	49.61'	L1578	S81°24'42"E	50.70'	L1619	N0°00'00"E	64.81'			
L1333	N2°19'40"E	18.32'	L1374	N6°16'00"E	33.89'	L1415	N64°00'17"W	39.13'	L1456	N67°54'06"E	49.74'	L1497	N62°23'40"E	38.52'	L1538	N20°49'29"E	22.24'	L1579	N83°22'11"E	19.68'	L1620	N14°36'36"E	38.29'			
L1334	N28°23'17"W	38.92'	L1375	N11°56'23"E	38.83'	L1416	N89°35'45"W	34.63'	L1457	N81°09'31"E	72.00'	L1498	N42°37'02"E	31.27'	L1539	N22°07'53"E	52.11'	L1580	N50°52'22"E	37.20'	L1621	N31°06'06"E	66.31'			
L1335	N71°37'34"W	29.13'	L1376	N11°56'23"E	7.79'	L1417	N78°07'07"W	9.50'	L1458	N69°02'24"E	34.55'	L1499	S37°23'15"E	26.08'	L1540	N15°55'05"E	36.04'	L1581	N10°48'28"E	33.77'	L1622	N47°57'12"E	221.61'			
L1336	N48°17'57"W	38.04'	L1377	N20°31'12"E	44.13'	L1418	N83°13'30"W	12.70'	L1459	N29°34'56"E	18.88'	L1500	N31°29'59"E	29.21'	L1541	N15°36'05"W	14.65'	L1582	S69°00'28"E	32.68'	L1623	N25°51'37"W	63.60'			
L1337	N31°24'39"W	36.83'	L1378	N62°49'03"E	31.17'	L1419	N85°29'35"W	8.95'	L1460	N61°11'20"E	18.22'	L1501	N32°30'27"W	76.54'	L1542	N27°33'59"E	61.04'	L1583	N39°44'35"E	29.48'	L1624	N43°02'26"W	53.18'			
L1338	N88°22'54"W	23.69'	L1379	S22°16'48"W	1.09'	L1420	N23°38'34"W	14.95'	L1461	N52°32'00"E	27.29'	L1502	N23°14'11"W	68.27'	L1543	N5°35'11"E	58.06'	L1584	N48°54'21"E	28.45'	L1625	N66°25'56"W	65.44'			
L1339	S72°56'27"W	29.10'	L1380	S66°51'54"E	0.98'	L1421	N59°40'04"W	84.61'	L1462	N51°23'19"W	217.59'	L1503	S47°08'48"W	69.82'	L1544	N6°38'06"W	22.00'	L1585	N68°26'31"E	38.16'	L1626	N24°20'14"E	62.98'			
L1340	S80°35'02"W	41.04'	L1381	S51°06'15"W	2.04'	L1422	S81°24'14"W	30.55'	L1463	S38°36'41"W	121.76'	L1504	N60°27'32"W	24.68'	L1545	N70°35'56"E	20.29'	L1586	S85°38'05"E	44.50'	L1627	N24°42'29"W	75.34'			
L1341	N72°58'11"W	72.49'	L1382	S22°16'48"W	13.14'	L1423	S7°44'44"E	93.60'	L1464	N51°23'19"W	100.16'	L1505	N45°11'03"W	33.18'	L1546	S2°37'18"W	24.85'	L1587	N48°30'34"E	31.62'	L1628	N35°02'15"W	91.70'			
L1342	S45°42'38"W	14.60'	L1383	S22°16'48"W	15.53'	L1424	S69°14'10"W	56.45'	L1465	S38°36'41"W	63.24'	L1506	N0°10'56"W	73.90'	L1547	S12°23'28"W	80.08'	L1588	N24°49'48"E	27.92'	L1629	N6°06'25"W	48.47'			
L1343	S89°19'37"W	4.94'	L1384	S18°28'29"W	53.71'	L1425	S82°15'16"W	70.41'	L1466	N51°23'19"W	45.00'	L1507	N70°55'32"W	144.19'	L1548	S20°08'21"W	38.59'	L1589	N24°49'48"E	0.93'	L1630	N77°44'23"W	24.27'			
L1344	N38°09'21"W	4.94'	L1385	S18°28'29"W	43.00'	L1426	S33°11'57"W	7.27'	L1467	S38°36'41"W	20.00'	L1508	S56°18'14"W	65.08'	L1549	S14°51'37"W	111.45'	L1590	N11°53'16"W	41.49'	L1631	S30°28'35"W	58.25'			
L1345	N63°51'37"W	10.02'	L1386	S4°31'50"E	49.38'	L1427	S81°54'51"W	74.57'	L1468	N51°23'19"W	125.00'	L1509	N9°31'38"W	91.39'	L1550	S22°23'55"W	37.17'	L1591	N0°59'11"W	88.67'	L1632	S0°42'08"W	54.94'			
L1346	N63°09'23"W	8.82'	L1387	S4°31'50"E	13.11'	L1428	S73°13'06"W	22.31'	L1469	S38°36'41"W	105.05'	L1510	N13°51'47"E	74.35'	L1551	S22°06'50"W	26.12'	L1592	N31°54'42"W	32.72'	L1633	N37°58'40"W	61.39'			
L1347	N64°26'38"W	10.63'	L1388	S33°07'36"W	8.49'	L1429	N38°34'10"W	31.30'	L1470	S14°05'29"E	62.64'	L1511	N17°29'51"W	36.21'	L1552	S22°06'50"W	18.17'	L1593	N70°11'33"E	20.71'	L1634	N55°50'24"W	78.33'			
L1348	N8°39'45"E	7.70'	L1389	S33°07'36"W	23.57'	L1430	N0°53'28"E	16.27'	L1471	S28°43'43"E	48.07'	L1512	N1°20'45"E	50.45'	L1553	S40°19'57"W	48.52'	L1594	N16°49'39"E	35.24'	L1635	N39°58'17"W	96.48'			
L1349	N70°18'05"W	64.99'	L1390	S14°21'09"E	29.36'	L1431	N59°10'41"W	53.55'	L1472	S3°19'29"W	52.06'	L1513	N69°25'56"W	16.64'	L1554	S21°05'06"W	51.03'	L1595	N72°51'08"W	21.35'	L1636	N19°39'21"W	112.46'			
L1350	N35°35'41"W	43.25'	L1391	S26°27'39"W	18.93'	L1432	N55°32'30"W	44.88'	L1473	S8°40'52"E	52.38'	L1514	N9°15'05"W	46.98'	L1555	N43°39'12"W	32.58'	L1596	N86°18'05"W	91.91'	L1637	N32°06'50"W	80.79'			
L1351	N31°29'01"W	70.09'	L1392	S16°42'15"E	1.36'	L1433	S65°11'28"W	51.03'	L1474	S8°21'07"E	44.91'	L1515	N5°50'17"E	37.13'	L1556	N84°41'07"W	24.70'	L1597	S7°38'39"W	37.73'	L1638	N55°37'17"W	112.38'			
L1352	N56°46'29"W	29.96'	L1393	S16°42'15"E	2.27'	L1434	S4°37'09"E	44.62'	L1475	S25°16'59"E	41.95'	L1516	N13°44'27"W	13.50'	L1557	N47°34'23"W	103.82'	L1598	S5°54'26"E	36.27'	L1639	S38°04'12"W	39.14'			
L1353	N68°40'56"W	12.98'	L1394	S16°42'15"E	34.05'	L1435	S39°05'56"E	48.87'	L1476	S67°51'30"E	31.19'	L1517	S68°33'36"W	24.09'	L1558	N56°01'27"W	61.88'	L1599	S34°09'21"W	179.29'	L1640	S11°29'47"W	56.15'			

S:\Jobs\888111L-Preservation Map and Exhibit-DEQ\dwg\Cad\MAP SHOWING PRESERVATION AREAS.dwg, 3/2/2007 11:00:21 AM, roy.pennington



5248 Olde Towne Road, Suite 1  
 Williamsburg, Virginia 23188  
 (757) 253-0040  
 Fax (757) 220-8994

**MAP SHOWING PRESERVATION AREAS**  
 LOCATED ON THE PROPERTY OWNED BY  
**COLONIAL HERITAGE**  
 STONEHOUSE DISTRICT COUNTY OF JAMES CITY VIRGINIA

City of Williamsburg & County of James City		Circuit Court: This PLAT was recorded on	
		at 8:57 AM, PM, PG	
DOCUMENT #		070006615	
BETSY B. WOOLRIDGE, CLERK			
		Clerk	
No.	DATE	REVISION / COMMENT / NOTE	REVISED BY


Designed	Drawn
AES	AES
Scale	Date
NONE	01/15/2007
Project No.	
8881-11-O	
Drawing No.	
16 of 28	



# #070006615

LINE TABLE			LINE TABLE			LINE TABLE			LINE TABLE			LINE TABLE			LINE TABLE			LINE TABLE			LINE TABLE					
LINE	BEARING	LENGTH	LINE	BEARING	LENGTH	LINE	BEARING	LENGTH	LINE	BEARING	LENGTH	LINE	BEARING	LENGTH	LINE	BEARING	LENGTH	LINE	BEARING	LENGTH	LINE	BEARING	LENGTH	LINE	BEARING	LENGTH
L1641	S20°41'00"E	82.02'	L1682	N8°01'38"E	29.53'	L1723	S59°10'37"E	47.53'	L1764	S23°16'58"E	36.01'	L1805	N18°27'50"W	189.59'	L1846	N19°40'10"W	50.71'	L1887	S46°05'15"E	53.72'	L1928	N36°15'15"E	86.38'			
L1642	S3°29'35"W	72.80'	L1683	N51°15'47"W	40.00'	L1724	S82°50'29"E	44.78'	L1765	S27°39'47"W	16.28'	L1806	N4°30'25"W	59.23'	L1847	N83°14'57"E	22.75'	L1888	N53°59'07"E	19.82'	L1929	N25°33'16"E	41.27'			
L1643	S63°26'43"E	10.37'	L1684	N32°08'19"W	41.67'	L1725	N41°03'04"E	37.60'	L1766	N78°13'21"W	37.39'	L1807	N84°30'28"W	32.58'	L1848	S79°42'02"E	38.35'	L1889	N35°29'42"E	55.33'	L1930	N80°31'03"E	83.85'			
L1644	N47°33'16"E	37.83'	L1685	N10°48'00"W	81.22'	L1726	N6°41'55"E	48.48'	L1767	N62°24'56"W	42.10'	L1808	S72°06'48"W	48.59'	L1849	S88°41'34"E	23.46'	L1890	N49°23'47"E	104.68'	L1931	S54°45'03"E	31.54'			
L1645	S62°31'23"E	43.65'	L1686	N6°26'59"E	215.75'	L1727	N3°45'29"E	51.38'	L1768	S13°02'03"E	88.91'	L1809	S35°28'34"W	78.85'	L1850	S31°00'42"E	37.28'	L1891	N31°54'05"E	75.79'	L1932	S19°22'42"E	59.67'			
L1646	S3°16'22"W	54.04'	L1687	N29°05'29"E	77.67'	L1728	N18°13'33"E	45.15'	L1769	S0°00'00"E	91.11'	L1810	S12°34'07"E	177.81'	L1851	S63°07'58"E	51.06'	L1892	N88°00'10"E	106.32'	L1933	S72°14'58"E	39.78'			
L1647	S50°33'44"E	24.69'	L1688	N42°28'13"W	26.14'	L1729	N80°37'17"E	26.22'	L1770	S29°57'31"E	62.82'	L1811	S64°36'00"W	0.14'	L1852	N55°46'53"E	20.37'	L1893	S48°27'03"E	149.31'	L1934	S25°58'44"E	41.25'			
L1648	N49°35'14"E	23.50'	L1689	N15°15'46"W	28.07'	L1730	N42°23'10"W	17.64'	L1771	S66°14'54"E	42.02'	L1812	N10°21'25"E	21.81'	L1853	S79°27'00"E	96.07'	L1894	N41°32'57"E	10.63'	L1935	N15°35'29"E	26.36'			
L1649	S48°46'55"E	210.88'	L1690	N2°05'47"W	33.67'	L1731	N7°08'52"E	20.08'	L1772	S19°31'47"E	57.53'	L1813	N53°15'05"E	38.07'	L1854	S76°55'32"E	56.48'	L1895	N35°04'06"W	8.33'	L1936	N48°27'03"W	36.69'			
L1650	S24°27'50"E	53.08'	L1691	N18°26'38"E	22.06'	L1732	N9°11'40"E	41.38'	L1773	N78°27'39"E	63.46'	L1814	S82°20'10"E	107.46'	L1855	N69°49'53"E	31.77'	L1896	N38°45'55"W	45.25'	L1937	N41°32'57"E	10.00'			
L1651	S79°07'09"E	35.85'	L1692	N58°42'11"W	32.63'	L1733	N7°16'04"E	47.29'	L1774	S58°41'59"E	22.00'	L1815	S71°41'44"E	83.18'	L1856	N25°24'00"W	0.08'	L1897	N72°17'43"W	30.79'	L1938	N48°27'03"W	141.32'			
L1652	S25°02'37"E	67.01'	L1693	N7°43'04"W	48.91'	L1734	N6°14'41"E	50.07'	L1775	S37°37'19"E	56.21'	L1816	S79°56'15"E	73.29'	L1857	S73°13'44"E	40.81'	L1898	N49°42'56"W	20.15'	L1939	S88°00'10"W	87.68'			
L1653	S1°17'05"W	142.34'	L1694	N65°57'40"W	15.62'	L1735	N21°43'46"E	52.44'	L1776	N50°48'14"E	69.38'	L1817	N86°28'23"E	164.07'	L1858	S53°22'11"E	30.90'	L1899	N24°41'34"W	21.27'	L1940	S31°54'05"W	68.21'			
L1654	S20°26'31"E	46.29'	L1695	S9°08'02"W	43.00'	L1736	N4°49'19"E	36.57'	L1777	N17°38'35"W	42.74'	L1818	S64°01'42"E	37.43'	L1859	S29°04'07"W	26.89'	L1900	N73°33'29"E	36.56'	L1941	N0°06'02"W	28.12'			
L1655	S68°45'26"W	10.00'	L1696	S14°04'10"W	32.03'	L1737	N21°01'48"E	46.49'	L1778	N41°00'31"W	25.12'	L1819	S20°56'15"W	48.55'	L1860	S4°35'13"E	38.54'	L1901	S51°38'15"E	44.13'	L1942	N25°18'25"W	28.00'			
L1656	N20°26'31"W	39.71'	L1697	S11°18'34"W	50.49'	L1738	N11°51'39"E	44.26'	L1779	N5°03'17"W	19.41'	L1820	N83°31'03"W	65.76'	L1861	S51°57'58"W	66.92'	L1902	S21°00'04"E	29.17'	L1943	N11°55'25"W	40.81'			
L1657	S41°43'48"W	62.82'	L1698	S1°26'22"W	35.74'	L1739	N9°15'25"E	38.77'	L1780	N35°08'59"E	36.06'	L1821	S57°49'09"W	64.50'	L1862	S15°15'44"E	26.67'	L1903	S35°52'33"E	31.92'	L1944	N12°12'27"W	23.69'			
L1658	S15°44'35"W	38.90'	L1699	S12°55'31"W	47.53'	L1740	S51°31'45"W	54.11'	L1781	N1°07'26"W	27.85'	L1822	S11°35'13"W	59.35'	L1863	S54°56'20"W	26.88'	L1904	N41°32'57"E	23.07'	L1945	N53°26'24"W	51.14'			
L1659	S6°31'33"E	49.66'	L1700	S18°37'17"W	30.66'	L1741	N30°04'54"W	30.70'	L1782	N51°29'31"E	58.62'	L1823	S48°38'40"W	15.14'	L1864	N75°58'13"W	41.57'	L1905	N62°00'56"W	17.64'	L1946	S41°32'57"W	3.63'			
L1660	S58°24'36"E	13.33'	L1701	S7°37'41"W	39.67'	L1742	N9°43'18"E	51.78'	L1783	N15°24'10"W	90.91'	L1824	S79°35'53"W	62.03'	L1865	S8°42'44"E	97.31'	L1906	N25°35'46"W	55.20'	L1947	S48°27'03"E	60.93'			
L1661	S58°24'36"E	41.04'	L1702	S11°56'35"E	34.95'	L1743	N6°57'24"W	43.32'	L1784	N41°35'39"W	121.56'	L1825	N79°10'14"W	58.36'	L1866	S64°42'27"E	14.44'	L1907	N47°40'55"W	28.25'	L1948	S12°26'48"E	106.03'			
L1662	S58°24'36"E	20.02'	L1703	S13°11'49"W	49.58'	L1744	S63°18'45"W	18.15'	L1785	N29°01'44"W	165.00'	L1826	N29°08'46"W	50.91'	L1867	N22°11'59"E	4.68'	L1908	N51°57'21"W	42.28'	L1949	S12°26'48"E	2.41'			
L1663	S70°01'54"E	40.78'	L1704	S19°00'19"W	35.39'	L1745	S37°21'10"W	154.96'	L1786	N29°01'44"W	107.00'	L1827	N88°37'33"W	39.42'	L1868	N41°56'31"E	39.60'	L1909	N8°22'36"E	20.07'	L1950	S22°41'39"E	49.24'			
L1664	S42°14'57"E	19.49'	L1705	S11°51'37"W	25.74'	L1746	S30°45'21"E	86.20'	L1787	S60°58'16"W	27.67'	L1828	S61°34'36"W	36.81'	L1869	N45°44'35"E	51.62'	L1910	N63°10'33"W	18.30'	L1951	N56°45'28"E	25.69'			
L1665	S51°37'49"E	32.79'	L1706	S0°56'12"W	54.35'	L1747	S0°20'30"E	29.73'	L1788	S11°52'59"E	121.96'	L1829	N61°18'36"W	58.83'	L1870	N51°33'23"E	61.88'	L1911	S45°27'57"W	12.89'	L1952	N32°36'20"W	14.26'			
L1666	S45°47'25"E	41.23'	L1707	S6°07'53"W	39.57'	L1748	N28°36'50"W	111.23'	L1789	S75°32'17"W	22.14'	L1830	S66°49'31"W	63.20'	L1871	N40°27'19"E	48.71'	L1912	S15°26'35"E	23.76'	L1953	N56°56'26"W	39.17'			
L1667	S69°32'33"E	35.10'	L1708	N28°00'07"W	123.88'	L1749	S55°37'56"W	59.59'	L1790	N10°53'03"W	120.58'	L1831	S89°22'15"W	53.31'	L1872	N27°49'51"E	56.14'	L1913	S29°11'56"W	46.60'	L1954	N79°18'07"E	56.50'			
L1668	N57°35'22"E	24.08'	L1709	N3°54'33"W	35.82'	L1750	N48°45'54"W	78.41'	L1791	S79°18'07"W	65.28'	L1832	S72°47'09"W	61.32'	L1873	N29°09'46"E	65.43'	L1914	N73°14'51"W	17.56'	L1955	N60°58'16"E	33.39'			
L1669	N35°50'16"E	30.66'	L1710	N16°12'42"E	28.89'	L1751	S51°27'12"W	58.50'	L1792	S89°58'31"W	80.14'	L1833	N48°22'59"W	56.41'	L1874	N18°00'35"E	22.31'	L1915	N88°22'41"W	54.68'	L1956	N29°01'44"W	31.20'			
L1670	N77°47'39"E	16.73'	L1711	N27°37'18"W	48.06'	L1752	S80°48'09"W	25.60'	L1793	S41°34'19"E	77.61'	L1834	N76°14'29"W	48.06'	L1875	N11°02'49"W	40.38'	L1916	S86°13'09"W	26.52'	L1957	N56°31'35"W	58.39'			
L1671	N54°02'32"E	40.90'	L1712	S44°38'41"W	68.30'	L1753	S13°10'56"W	52.32'	L1794	N89°58'31"E	26.76'	L1835	S42°24'32"W	39.41'	L1876	N43°27'53"W	25.69'	L1917	S76°52'11"W	29.37'	L1958	S13°36'33"W	88.66'			
L1672	N30°14'25"E	45.63'	L1713	S34°49'10"E	39.57'	L1754	S47°50'12"E	47.11'	L1795	S0°58'13"E	102.74'	L1836	N79°15'34"W	44.01'	L1877	N88°28'36"W	28.02'	L1918	S27°11'15"W	34.00'	L1959	S5°14'18"W	21.26'			
L1673	N30°03'18"W	28.82'	L1714	S10°41'27"E	42.74'	L1755	S2°30'48"E	46.47'	L1796	S18°27'50"E	98.80'	L1837	S50°48'14"W	63.62'	L1878	N79°01'14"W	36.64'	L1919	S29°05'14"W	39.52'	L1960	N53°27'44"W	32.19'			
L1674	N9°34'16"E	76.40'	L1715	S51°56'35"E	30.20'	L1756	S31°37'06"E	29.44'	L1797	S48°38'40"W	110.75'	L1838	N65°06'28"W	14.29'	L1879	S76°14'53"W	49.54'	L1920	S51°42'20"W	51.77'	L1961	N88°49'13"W	35.71'			
L1675	S47°06'50"W	52.01'	L1716	S28°36'42"E	102.70'	L1757	S8°14'08"E	34.82'	L1798	S64°16'27"W	27.15'	L1839	N29°54'48"W	124.29'	L1880	N85°18'42"W	23.51'	L1921	S47°24'41"W	56.29'	L1962	N0°28'08"W	44.45'			
L1676	S65°54'01"W	27.03'	L1717	S48°46'11"E	13.69'	L1758	S1°29'30"E	16.06'	L1799	S83°31'03"E	53.70'	L1840	S75°58'18"E	68.89'	L1881	N79°54'25"W	35.52'	L1922	S33°13'12"W	32.02'	L1963	N3°30'51"W	22.04'			
L1677	S37°28'14"W	23.66'	L1718	S48°46'11"E	38.81'	L1759	S21°05'57"W	44.61'	L1800	N57°49'09"E	48.95'	L1841	S65°23'27"E	64.12'	L1882	N67°06'02"W	12.21'	L1923	S43°46'08"W	38.52'	L1964	N54°36'23"W	68.07'			
L1678	S31°41'28"E	25.64'	L1719	S35°50'43"E	48.74'	L1760	S4°41'19"E	23.30'	L1801	N11°35'13"E	57.51'	L1842	N74°49'21"E	36.13'	L1883	S20°06'23"W	4.44'	L1924	S49°23'47"W	105.32'	L1965	S56°45'28"W	26.46'			
L1679	S44°29'27"W	30.02'	L1720	S78°49'53"E	23.81'	L1761	S18°47'14"W	19.03'	L1802	N48°38'40"E	27.38'	L1843	N13°08'29"E	46.02'	L1884	S75°58'18"W	80.80'	L1925	S35°29'42"W	15.78'	L1966	S33°10'10"E	115.14'			
L1680	S69°25'53"W	47.91'	L1721	N86°46'50"E	49.26'	L1762	S0°30'34"E	43.28'	L1803	N79°35'53"E	71.32'	L1844	N60°33'29"W	55.83'	L1885	S18°26'41"E	13.77'	L1926	N81°02'38"E	43.17'	L1967	S71°24'52"E	84.52'			
L1681	N56°34'40"W	35.77'	L1722	N69°32'30"E	45.71'	L1763	S17°12'14"E	26.27'	L1804	S79°10'14"E	62.11'	L1845	N68°10'26"W	63.29'	L1886	N89°35'06"E	60.10'	L1927	S71°23'09"E	38.58'	L1968	N60°09'01"E	82.26'			

S:\Jobs\888111L-Preservation Map and Exhibit-DEQ\dwg\CadMAP SHOWING PRESERVATION AREAS.dwg, 3/2/2007 11:29:16 AM, roy.pennington



5248 Olde Towne Road, Suite 1  
 Williamsburg, Virginia 23188  
 (757) 253-0040  
 Fax (757) 220-8994

28  
 070006615

**MAP SHOWING PRESERVATION AREAS**  
 LOCATED ON THE PROPERTY OWNED BY  
**COLONIAL HERITAGE**  
 STONEHOUSE DISTRICT COUNTY OF JAMES CITY VIRGINIA

No.	DATE	REVISION / COMMENT / NOTE	REVISOR	REVIEWED BY

City of Williamsburg & County of James City  
 Circuit Court: This PLAT was recorded on  
 8 March 2007  
 at 8:51 AM PM, PG. 1  
 DOCUMENT # 070006615  
 BETSY B. WOOLRIDGE, CLERK  
 Betsy Woolridge, Clerk

Designed	Drawn
AES	AES
Scale	Date
NONE	01/15/2007
Project No.	
8881-11-O	
Drawing No.	
17 of 28	

# #070006615

LINE TABLE		
LINE	BEARING	LENGTH
L1969	S59°58'08"E	79.69'
L1970	N15°00'50"E	29.11'
L1971	N59°48'43"W	16.74'
L1972	N73°03'06"W	64.66'
L1973	S76°07'31"W	25.40'
L1974	N83°33'04"W	35.30'
L1975	S52°23'09"W	22.15'
L1976	S35°45'23"E	9.33'
L1977	S62°36'55"W	8.17'
L1978	S46°39'03"W	36.45'
L1979	S49°15'53"W	45.94'
L1980	S61°43'12"E	75.28'
L1981	N86°53'41"E	129.06'
L1982	S87°14'18"E	91.71'
L1983	S50°37'03"E	126.40'
L1984	N9°23'11"E	109.38'
L1985	N15°00'50"E	98.76'
L1986	N59°58'08"W	73.54'
L1987	S60°09'01"W	79.74'
L1988	N71°24'52"W	100.43'
L1989	N33°14'32"W	122.13'
L1990	S56°45'28"W	59.59'
L1991	S63°35'53"W	59.51'
L1992	S20°34'01"E	110.43'
L1993	N77°16'03"W	42.53'
L1994	N30°22'01"W	81.05'
L1995	N86°59'00"W	49.45'
L1996	N65°29'40"W	67.15'
L1997	S78°26'29"W	29.32'
L1998	S33°42'19"W	37.71'
L1999	S47°08'15"W	20.67'
L2000	N71°59'05"W	16.47'
L2001	S26°46'24"W	30.71'
L2002	S7°06'37"W	27.03'
L2003	S18°31'07"W	42.91'
L2004	S25°46'07"W	69.98'
L2005	S2°37'44"E	27.46'
L2006	S21°24'48"W	24.78'
L2007	S33°55'05"E	30.08'
L2008	S37°04'01"W	7.73'
L2009	N40°39'58"W	37.61'

LINE TABLE		
LINE	BEARING	LENGTH
L2010	N21°56'50"E	25.99'
L2011	N10°35'03"W	31.99'
L2012	S36°36'21"W	23.49'
L2013	S10°05'13"W	27.85'
L2014	S74°51'09"W	28.31'
L2015	N81°35'17"W	48.79'
L2016	S43°19'15"W	26.56'
L2017	S79°34'22"W	20.56'
L2018	S66°26'17"W	28.32'
L2019	N34°03'21"W	32.93'
L2020	N67°12'40"W	13.69'
L2021	S2°24'59"E	7.55'
L2022	S84°11'09"E	5.05'
L2023	S2°24'59"E	27.35'
L2024	S64°53'42"W	129.60'
L2025	S0°36'23"E	27.76'
L2026	S38°14'44"E	21.70'
L2027	S2°21'24"E	60.16'
L2028	N84°48'57"E	199.59'
L2029	N78°05'07"E	88.98'
L2030	N72°35'35"E	87.17'
L2031	N3°13'08"W	79.70'
L2032	N12°54'53"W	75.12'
L2033	N28°48'07"E	93.61'
L2034	N43°04'43"E	112.92'
L2035	S66°41'16"E	166.69'
L2036	N63°35'53"E	125.00'
L2037	S26°24'07"E	91.68'
L2038	N63°35'53"E	33.82'
L2039	N56°45'28"E	50.59'
L2040	N22°41'39"W	37.10'
L2041	N12°26'48"W	101.38'
L2042	N48°27'03"W	20.02'
L2043	S18°34'59"W	38.46'
L2044	S64°29'56"W	35.17'
L2045	S24°28'36"W	43.97'
L2046	S63°35'53"W	111.04'
L2047	S71°49'02"W	72.45'
L2048	S88°36'46"W	88.17'
L2049	S29°10'43"E	88.95'
L2050	S84°11'09"E	4.68'

LINE TABLE		
LINE	BEARING	LENGTH
L2051	N61°20'07"E	31.00'
L2052	S63°11'28"E	42.97'
L2053	N85°30'24"E	37.73'
L2054	N37°22'52"E	21.24'
L2055	S85°01'54"E	28.75'
L2056	N79°04'11"E	23.11'
L2057	N60°57'21"E	29.18'
L2058	N19°56'02"E	17.65'
L2059	N7°08'39"E	41.44'
L2060	N19°54'50"E	94.20'
L2061	N12°48'54"E	47.69'
L2062	N42°49'57"W	41.38'
L2063	N79°16'33"W	56.41'
L2064	S10°59'49"W	105.62'
L2065	S30°14'48"W	67.66'
L2066	N59°58'08"W	11.82'
L2067	S15°01'34"W	92.40'
L2068	S9°22'08"W	119.96'
L2069	S82°41'41"E	22.70'
L2070	N63°10'39"E	48.93'
L2071	N19°35'59"E	93.04'
L2072	N69°49'52"E	35.92'
L2073	S87°22'57"E	100.07'
L2074	N55°46'17"E	181.98'
L2075	N78°47'20"E	125.38'
L2076	N63°25'38"E	104.02'
L2077	N76°10'44"E	65.14'
L2078	N70°07'37"E	43.04'
L2079	N79°30'10"E	72.68'
L2080	N83°41'23"W	170.64'
L2081	S84°54'40"W	177.23'
L2082	S64°48'32"W	122.37'
L2083	S53°28'41"W	113.40'
L2084	S85°36'24"W	171.55'
L2085	N31°29'59"E	49.22'
L2086	N66°26'28"W	15.73'
L2087	S83°07'59"W	35.92'
L2088	S83°10'41"W	37.23'
L2089	S85°07'25"W	73.66'
L2090	N77°49'00"W	45.56'
L2091	N76°48'11"W	33.56'

LINE TABLE		
LINE	BEARING	LENGTH
L2092	N87°46'25"W	39.28'
L2093	S63°32'45"W	25.35'
L2094	N83°39'12"W	35.73'
L2095	S80°07'12"W	34.16'
L2096	S79°18'27"W	40.26'
L2097	N82°12'24"W	34.83'
L2098	S77°59'09"W	53.65'
L2099	S64°37'23"W	34.95'
L2100	S62°27'54"W	49.16'
L2101	S61°19'49"W	39.19'
L2102	S52°54'11"W	71.43'
L2103	S65°07'47"W	32.31'
L2104	S82°15'36"W	48.16'
L2105	N79°17'28"W	38.13'
L2106	S72°15'18"W	38.62'
L2107	S80°08'03"W	29.26'
L2108	N19°28'48"W	19.25'
L2109	S15°00'50"W	26.54'
L2110	S58°25'52"E	11.09'
L2111	N85°36'24"E	159.59'
L2112	N53°28'41"E	109.62'
L2113	N64°48'32"E	127.90'
L2114	N84°54'40"E	182.67'
L2115	S83°41'38"E	276.85'
L2116	S69°18'47"E	84.50'
L2117	N78°05'44"E	24.82'
L2118	N63°55'06"W	33.44'
L2119	N47°02'49"W	43.33'
L2120	N50°44'51"W	25.52'
L2121	S31°29'59"W	41.80'
L2122	S42°13'26"W	40.19'
L2123	S31°14'35"E	2.88'
L2124	N65°48'40"E	21.40'
L2125	N46°45'19"E	47.52'
L2126	N59°56'36"E	42.33'
L2127	N26°27'15"E	13.14'
L2128	N0°53'18"E	25.23'
L2129	N12°00'51"E	33.63'
L2130	N23°58'03"E	2.45'
L2131	S46°52'18"W	88.05'
L2132	S19°50'34"W	44.89'

LINE TABLE		
LINE	BEARING	LENGTH
L2133	S66°07'04"E	6.54'
L2134	N74°27'04"E	56.48'
L2135	N66°54'43"E	19.74'
L2136	N64°28'42"E	26.72'
L2137	N17°15'22"W	6.35'
L2138	S69°26'14"W	107.63'
L2139	S73°42'16"E	17.17'
L2140	S70°23'40"E	26.74'
L2141	N83°28'00"E	70.66'
L2142	S88°05'36"E	32.19'
L2143	S88°05'36"E	13.27'
L2144	S70°43'24"E	11.58'
L2145	N36°34'46"E	50.39'
L2146	N32°09'23"E	20.81'
L2147	N61°15'49"W	75.98'
L2148	S80°15'50"W	18.82'
L2149	S41°30'21"E	32.32'
L2150	S48°29'39"W	10.00'
L2151	N41°30'21"W	32.92'
L2152	S43°42'24"W	58.87'
L2153	N46°17'36"W	61.27'
L2154	S66°28'42"W	31.10'
L2155	S22°50'43"W	29.22'
L2156	S13°52'21"E	35.64'
L2157	S16°26'16"E	55.83'
L2158	N44°50'36"E	119.75'
L2159	N68°59'10"W	13.34'
L2160	N77°39'28"W	12.98'
L2161	N77°39'28"W	17.04'
L2162	S89°06'05"W	34.60'
L2163	N79°59'45"W	39.80'
L2164	N76°28'02"W	12.86'
L2165	S28°10'32"E	58.92'
L2166	S75°03'13"E	32.17'
L2167	S87°39'49"E	38.21'
L2168	N68°14'53"E	29.72'
L2169	S73°46'18"E	19.75'
L2170	N71°34'18"E	28.56'
L2171	S64°36'07"E	24.48'
L2172	N13°56'07"W	26.33'
L2173	N6°59'49"E	21.55'

LINE TABLE		
LINE	BEARING	LENGTH
L2174	N36°44'39"E	49.86'
L2175	N35°54'30"E	16.06'
L2176	S80°08'05"W	43.87'
L2177	S58°47'42"W	49.13'
L2178	N81°41'16"W	108.55'
L2179	N81°41'16"W	107.41'
L2180	S83°40'45"W	28.31'
L2181	N77°20'57"W	38.22'
L2182	N45°07'09"W	19.97'
L2183	N70°41'53"W	84.51'
L2184	N88°41'35"W	86.73'
L2185	S75°31'42"W	146.77'
L2186	S79°44'29"W	117.32'
L2187	S70°11'19"W	60.59'
L2188	S82°25'35"W	91.54'
L2189	S7°33'50"E	26.53'
L2190	S77°30'50"E	81.85'
L2191	S85°38'48"E	52.08'
L2192	S72°52'36"E	42.82'
L2193	N79°13'10"E	46.39'
L2194	S69°05'48"E	90.03'
L2195	N74°02'40"E	114.68'
L2196	N60°20'06"E	38.46'
L2197	S69°52'30"E	74.37'
L2198	S7°36'44"W	48.82'
L2199	S42°04'18"W	37.09'
L2200	S41°04'14"E	14.35'
L2201	N67°40'13"E	27.55'
L2202	N86°58'21"E	38.98'
L2203	S85°14'20"E	29.43'
L2204	S70°53'24"E	27.71'
L2205	N83°55'51"E	16.50'
L2206	S83°41'59"E	30.21'
L2207	S65°18'04"E	21.71'
L2208	S81°13'25"E	65.18'
L2209	N79°58'05"E	10.57'
L2210	N79°58'05"E	13.59'
L2211	S80°40'53"E	18.22'
L2212	S5°42'50"W	13.48'
L2213	S84°09'38"E	58.00'
L2214	N85°17'56"E	42.54'

LINE TABLE		
LINE	BEARING	LENGTH
L2215	N15°57'13"E	23.43'
L2216	N56°44'22"E	20.54'
L2217	N87°46'12"E	41.36'
L2218	N30°47'55"W	69.10'
L2219	N76°28'02"W	14.43'
L2220	N80°21'00"W	36.36'
L2221	N89°46'37"W	46.97'
L2222	N88°00'31"W	33.76'
L2223	N84°13'06"W	39.54'
L2224	N81°33'25"W	47.73'
L2225	S86°23'12"W	35.80'
L2226	N83°41'00"W	34.22'
L2227	N88°10'14"W	50.58'
L2228	S73°19'49"W	60.51'
L2229	N8°04'47"E	12.86'
L2230	N79°58'54"E	36.02'
L2231	N77°14'17"E	32.01'
L2232	S86°50'11"E	52.63'
L2233	S81°29'52"E	21.82'
L2234	N85°41'28"E	38.52'
L2235	S79°37'15"E	43.89'
L2236	N13°53'48"E	11.56'
L2237	S45°03'39"E	116.75'
L2238	N3°21'37"E	32.99'
L2239	N2°56'19"E	32.47'
L2240	N20°18'04"E	33.21'
L2241	N47°59'21"W	7.50'
L2242	N81°29'50"E	9.15'
L2243	N27°43'03"E	28.69'
L2244	N32°50'55"E	42.94'
L2245	N41°24'28"E	41.08'
L2246	S70°19'28"W	26.05'
L2247	S88°59'23"W	46.06'
L2248	S68°09'09"W	100.40'
L2249	N76°40'32"W	53.45'
L2250	S85°10'55"W	45.13'
L2251	S16°11'53"E	17.48'
L2252	N82°58'55"E	59.74'
L2253	S51°28'12"E	50.54'
L2254	S13°30'05"W	34.26'
L2255	S22°32'44"E	34.14'

LINE TABLE		
LINE	BEARING	LENGTH
L2256	S37°31'17"E	26.38'
L2257	S85°08'34"E	29.15'
L2258	N68°38'51"E	16.23'
L2259	N38°05'05"E	29.99'
L2260	S60°28'48"E	32.11'
L2261	S85°23'59"E	31.33'
L2262	N1°44'03"W	14.28'
L2263	N12°59'18"E	17.56'
L2264	N48°23'39"W	5.42'
L2265	N23°29'29"E	14.08'
L2266	N32°13'52"E	17.80'
L2267	N21°58'53"E	21.73'
L2268	S89°40'32"W	67.69'
L2269	S70°45'58"W	16.53'
L2270	N82°28'02"W	39.19'
L2271	N68°54'19"W	67.15'
L2272	N44°32'	



# #070006615

LINE TABLE		
LINE	BEARING	LENGTH
L2297	S1°31'03"E	21.61'
L2298	S63°47'42"E	34.55'
L2299	N5°54'05"E	14.93'
L2300	S76°12'09"E	8.67'
L2301	S20°14'12"E	25.92'
L2302	S70°00'04"E	1.32'
L2303	N13°12'55"E	52.63'
L2304	N48°26'20"W	35.08'
L2305	N81°56'40"W	19.09'
L2306	N41°12'53"W	73.12'
L2307	S15°59'08"W	80.03'
L2308	S62°58'07"W	30.65'
L2309	S7°16'09"W	4.99'
L2310	N89°18'45"W	9.91'
L2311	S49°43'33"E	136.56'
L2312	N69°26'57"E	30.30'
L2313	N35°27'01"E	17.85'
L2314	N6°15'55"W	19.19'
L2315	N14°45'50"W	45.20'
L2316	N44°26'49"W	41.65'
L2317	N37°55'57"W	48.54'
L2318	N59°46'07"W	1.65'
L2319	S13°12'55"W	28.20'
L2320	S17°53'31"E	135.93'
L2321	S76°41'16"W	61.79'
L2322	S13°18'44"E	20.00'
L2323	N76°41'08"E	143.60'
L2324	N49°43'33"W	87.50'
L2325	S40°03'38"W	36.82'
L2326	S12°40'22"E	28.46'
L2327	S6°41'16"W	33.75'
L2328	N83°18'44"W	8.22'
L2329	S40°55'15"E	6.47'
L2330	S1°19'50"W	29.88'
L2331	S70°08'54"E	22.85'
L2332	N82°07'45"E	6.57'
L2333	N71°40'27"E	7.09'
L2334	N78°17'32"E	71.85'
L2335	N68°34'20"E	103.56'
L2336	N60°06'55"E	18.88'
L2337	N8°43'08"W	10.74'


LINE TABLE		
LINE	BEARING	LENGTH
L2338	N70°42'51"E	21.78'
L2339	N33°39'28"E	27.52'
L2340	N9°21'33"E	35.67'
L2341	N25°47'43"E	36.22'
L2342	S79°35'51"E	17.27'
L2343	N72°34'16"E	49.43'
L2344	N80°45'11"E	37.55'
L2345	S89°49'04"E	23.17'
L2346	N17°53'31"W	123.61'
L2347	S76°39'30"W	181.61'
L2348	S13°18'52"E	17.61'
L2349	S33°19'12"W	23.11'
L2350	S9°55'27"E	96.69'
L2351	S76°36'52"W	150.12'
L2352	S55°25'18"W	44.62'
L2353	S78°05'34"W	14.72'
L2354	S53°18'21"E	1.45'
L2355	S88°01'23"E	28.58'
L2356	N62°55'03"E	44.48'
L2357	N25°09'55"E	10.15'
L2358	S60°06'54"W	8.24'
L2359	S68°34'20"W	55.97'
L2360	S76°41'16"W	34.85'
L2361	N13°18'44"W	42.27'
L2362	N22°20'29"W	30.43'
L2363	N36°30'00"W	50.37'
L2364	S43°12'13"W	49.82'
L2365	S80°11'38"W	7.40'
L2366	S24°20'36"E	46.58'
L2367	S47°25'15"E	57.71'
L2368	S57°09'29"E	60.46'
L2369	N89°33'26"E	36.46'
L2370	S68°02'06"E	26.72'
L2371	S74°27'27"E	28.12'
L2372	N38°39'27"E	14.76'
L2373	S83°54'42"E	18.80'
L2374	N67°48'31"E	27.22'
L2375	N43°24'34"E	10.90'
L2376	S87°17'56"E	29.24'
L2377	N57°38'45"E	11.69'
L2378	N6°24'27"E	25.65'

LINE TABLE		
LINE	BEARING	LENGTH
L2379	N89°32'28"E	10.23'
L2380	N47°03'29"E	13.58'
L2381	N83°18'44"W	11.26'
L2382	N6°41'16"E	33.75'
L2383	N83°18'44"W	13.19'
L2384	N43°22'29"W	23.03'
L2385	N6°57'15"W	44.12'
L2386	N10°52'47"E	30.07'
L2387	N67°01'28"W	29.01'
L2388	S72°57'59"W	13.45'
L2389	S13°18'44"E	102.31'
L2390	S76°41'16"W	149.15'
L2391	N34°43'36"E	23.76'
L2392	S28°57'32"E	19.83'
L2393	N43°48'08"E	28.92'
L2394	N4°22'21"W	15.37'
L2395	N41°44'00"W	29.44'
L2396	S86°48'00"W	23.70'
L2397	N61°01'37"W	37.08'
L2398	S76°30'44"W	24.67'
L2399	N80°41'20"W	24.43'
L2400	S47°25'15"E	111.12'

LOT CURVE TABLE						
CURVE #	DELTA	RADIUS	LENGTH	TANGENT	CHORD	CHORD BEARING
C1	9°36'37"	100.00'	16.77	8.41	16.75'	S22°15'46.03"W
C2	23°25'05"	100.00'	40.87	20.73	40.59'	S28°02'44.24"E
C3	23°22'10"	100.00'	40.79	20.68	40.51'	N68°40'09.51"E
C4	21°34'07"	100.00'	37.64	19.05	37.42'	S88°51'42.80"E
C5	17°12'05"	100.00'	30.02	15.12	29.91'	N57°38'12.31"E
C6	20°04'50"	850.00'	297.90	150.49	296.38'	N49°03'02.86"W
C7	23°13'12"	675.00'	273.55	138.68	271.69'	N50°37'13.80"W
C8	22°43'06"	860.00'	341.00	172.77	338.77'	N73°35'22.66"W
C9	31°35'28"	525.00'	289.47	148.52	285.82'	N69°09'11.56"W
C10	4°07'14"	1925.00'	138.44	69.25	138.41'	N55°25'04.51"W
C11	42°25'54"	100.00'	74.06	38.82	72.38'	N87°30'11.81"E
C12	81°53'04"	100.00'	142.92	86.75	131.06'	N39°52'35.27"E
C13	60°48'05"	102.73'	109.01	60.27	103.97'	S74°07'56.75"E
C14	10°21'29"	100.00'	18.08	9.06	18.05'	S28°40'36.40"E
C15	58°50'13"	100.00'	102.69	56.39	98.24'	S5°55'14.95"W
C16	69°24'34"	100.00'	121.14	69.26	113.87'	N27°04'27.23"E
C17	38°47'10"	100.00'	67.69	35.20	66.41'	N82°33'01.09"E
C18	58°22'24"	100.00'	101.88	55.86	97.53'	N52°08'09.48"E
C19	21°45'41"	100.00'	37.98	19.22	37.75'	S81°44'39.15"E
C20	30°36'16"	100.00'	53.42	27.36	52.78'	S55°33'40.23"E
C21	35°51'42"	100.00'	62.59	32.36	61.57'	S74°10'54.24"W
C22	22°40'17"	100.00'	39.57	20.05	39.31'	S75°27'10.27"E
C23	37°00'21"	100.00'	64.59	33.47	63.47'	S45°36'51.29"E
C24	48°37'27"	100.00'	84.87	45.18	82.34'	S39°25'04.79"E
C25	25°40'52"	100.00'	44.82	22.79	44.45'	S25°55'18.56"E
C26	8°01'18"	100.00'	14.00	7.01	13.99'	N20°03'04.08"W
C27	142°54'31"	100.00'	249.42	298.08	189.61'	S84°29'01.68"W

28  
 070006615

S:\Jobs\888111L\_Preservation Map and Exhibit-DEQ\dwg\CadMAP SHOWING PRESERVATION AREAS.dwg, 3/2/2007 11:30:35 AM, roy.pennington



5248 Olde Towne Road, Suite 1  
 Williamsburg, Virginia 23188  
 (757) 253-0040  
 Fax (757) 220-8994

**MAP SHOWING PRESERVATION AREAS**  
 LOCATED ON THE PROPERTY OWNED BY  
**COLONIAL HERITAGE**  
 STONEHOUSE DISTRICT COUNTY OF JAMES CITY VIRGINIA

No.	DATE	REVISION / COMMENT / NOTE	REVISED BY	REVIEWED BY


City of Williamsburg & County of James City  
 Circuit Court. This PLAT was recorded on  
 8 March 2007  
 at 2:51 AM/PM, PG. -  
 DOCUMENT # 070006615  
 BETSY B. WOOLRIDGE, CLERK  
 Betsy B. Woolridge Clerk

Designed AES	Drawn AES
Scale NONE	Date 01/15/2007
Project No. 8881-11-O	
Drawing No. 19 of 28	

# #070006615

LINE TABLE			LINE TABLE			LINE TABLE			LINE TABLE			LINE TABLE			LINE TABLE			LINE TABLE					
LINE	BEARING	LENGTH	LINE	BEARING	LENGTH	LINE	BEARING	LENGTH	LINE	BEARING	LENGTH	LINE	BEARING	LENGTH	LINE	BEARING	LENGTH	LINE	BEARING	LENGTH	LINE	BEARING	LENGTH
WL1	N76°28'47"W	33.24'	WL41	S20°31'12"W	44.13'	WL81	N2°39'20"W	4.15'	WL121	N83°42'18"W	33.84'	WL161	S23°31'32"W	35.98'	WL201	N12°22'41"W	10.34'	WL241	N47°10'31"W	63.04'			
WL2	S89°30'25"W	19.75'	WL42	S11°56'23"W	46.62'	WL82	N17°56'05"E	10.90'	WL122	N73°40'19"W	21.96'	WL162	S18°43'30"W	24.10'	WL202	N7°21'55"W	9.82'	WL242	N41°58'10"W	50.33'			
WL3	N48°59'28"W	24.83'	WL43	S6°16'00"W	33.89'	WL83	N35°17'45"E	9.67'	WL123	N40°54'48"W	36.81'	WL163	N70°44'01"W	52.84'	WL203	N14°55'50"E	4.02'	WL243	N81°55'13"W	26.14'			
WL4	N73°40'13"W	52.85'	WL44	S10°40'45"W	27.49'	WL84	N44°30'39"E	15.24'	WL124	N42°08'24"W	50.60'	WL164	N54°39'36"W	56.23'	WL204	N28°21'01"E	6.52'	WL244	N61°10'20"W	47.31'			
WL5	N42°06'21"W	79.79'	WL45	S24°14'04"W	48.48'	WL85	N27°12'20"E	5.70'	WL125	N64°37'56"W	50.51'	WL165	N61°56'33"W	28.50'	WL205	N39°03'25"E	7.70'	WL245	N71°41'56"W	52.50'			
WL6	N26°03'09"W	44.60'	WL46	S89°02'42"W	22.62'	WL86	N4°11'50"E	6.63'	WL126	N30°31'10"W	16.43'	WL166	S31°27'16"E	0.97'	WL206	N33°43'24"E	5.74'	WL246	N32°10'39"W	32.20'			
WL7	N22°51'30"W	25.64'	WL47	S64°29'40"W	64.77'	WL87	N14°50'59"W	11.79'	WL127	N82°35'03"W	32.54'	WL167	S26°32'08"E	39.56'	WL207	N24°02'47"E	6.28'	WL247	N10°53'11"W	44.67'			
WL8	N37°06'44"W	28.24'	WL48	S68°52'16"W	30.98'	WL88	N31°44'39"W	11.13'	WL128	N28°28'43"W	15.43'	WL168	S24°59'41"E	34.17'	WL208	N14°13'43"E	9.82'	WL248	N25°47'59"W	32.93'			
WL9	S4°41'02"E	44.45'	WL49	S69°05'06"E	30.73'	WL89	N51°08'09"W	15.04'	WL129	S1°14'24"W	18.39'	WL169	S39°03'16"E	54.96'	WL209	N5°50'50"W	6.72'	WL249	N71°46'50"E	12.09'			
WL10	N27°11'44"W	39.21'	WL50	S36°57'41"E	1.59'	WL90	S10°57'50"E	26.69'	WL130	S79°27'51"W	6.09'	WL170	S34°21'01"E	39.62'	WL210	N40°48'47"W	5.05'	WL250	N15°43'00"E	32.32'			
WL11	S7°27'02"W	31.28'	WL51	N24°42'23"W	3.12'	WL91	S33°11'20"W	35.42'	WL131	S32°09'57"E	22.40'	WL171	S10°58'13"E	35.64'	WL211	S64°32'35"W	7.75'	WL251	N39°02'34"E	30.93'			
WL12	S68°40'56"E	12.98'	WL52	N30°42'32"E	3.89'	WL92	S8°36'21"E	63.68'	WL132	S8°08'02"W	8.58'	WL172	S57°28'27"W	5.81'	WL212	S56°54'11"W	10.07'	WL252	N65°23'11"E	25.40'			
WL13	S56°46'29"E	29.96'	WL53	N74°51'42"W	29.47'	WL93	N49°40'49"E	13.50'	WL133	S22°20'59"W	9.13'	WL173	S34°53'31"E	352.02'	WL213	S64°49'30"W	8.37'	WL253	N7°12'23"E	22.00'			
WL14	S31°29'01"E	70.09'	WL54	N55°05'35"W	37.20'	WL94	N5°29'15"W	18.08'	WL134	S75°07'57"E	11.00'	WL174	N80°05'56"E	57.16'	WL214	S83°50'42"W	6.70'	WL254	N35°16'45"W	37.61'			
WL15	S35°35'41"E	43.25'	WL55	S29°37'15"E	12.56'	WL95	N3°53'12"W	14.62'	WL135	S62°46'42"E	77.16'	WL175	N24°53'48"E	19.04'	WL215	N70°03'20"W	5.54'	WL255	N30°22'02"E	24.28'			
WL16	S70°15'34"E	17.38'	WL56	S61°49'36"E	25.42'	WL96	S32°10'19"W	30.18'	WL136	S49°58'09"E	46.94'	WL176	N33°33'34"W	28.46'	WL216	N33°46'23"W	23.98'	WL256	N53°34'11"E	29.92'			
WL17	S70°19'00"E	47.62'	WL57	S76°48'54"E	10.45'	WL97	S28°18'27"E	17.92'	WL137	S58°37'33"E	33.90'	WL177	N44°04'47"W	56.20'	WL217	N0°24'09"W	42.15'	WL257	N12°43'11"E	17.78'			
WL18	S8°39'45"W	7.70'	WL58	S2°16'18"E	41.73'	WL98	N61°29'48"E	0.18'	WL138	S42°57'13"E	59.43'	WL178	S66°58'08"W	52.70'	WL218	N20°05'58"W	56.86'	WL258	N36°04'01"W	30.84'			
WL19	S64°26'38"E	10.63'	WL59	S11°50'23"E	21.54'	WL99	N17°07'14"E	14.96'	WL139	N0°21'31"W	54.58'	WL179	S52°48'10"W	60.11'	WL219	N36°49'06"W	37.64'	WL259	N51°55'23"E	49.03'			
WL20	S63°30'52"E	17.96'	WL60	N37°14'58"E	9.26'	WL100	S85°51'17"W	9.47'	WL140	N3°39'58"E	56.66'	WL180	S37°46'13"W	44.22'	WL220	N77°50'56"W	38.73'	WL260	N17°05'23"E	44.69'			
WL21	S41°57'55"E	5.75'	WL61	N37°44'15"E	12.18'	WL101	S19°36'38"E	14.54'	WL141	N2°06'23"W	34.55'	WL181	N81°37'22"W	17.34'	WL221	N35°18'41"W	32.58'	WL261	N73°54'21"E	29.01'			
WL22	N89°19'37"E	4.94'	WL62	N25°15'45"E	4.76'	WL102	N9°12'22"W	11.10'	WL142	N22°04'46"E	33.21'	WL182	S41°49'55"W	19.64'	WL222	N25°55'16"W	43.01'	WL262	N28°23'45"E	26.98'			
WL23	N45°42'38"E	14.60'	WL63	N25°07'47"W	5.23'	WL103	S72°04'16"W	11.00'	WL143	N67°32'01"E	79.33'	WL183	N86°14'58"W	47.73'	WL223	N53°48'35"E	24.00'	WL263	N0°20'02"W	26.04'			
WL24	S73°18'12"E	61.46'	WL64	N25°08'22"W	3.63'	WL104	S58°15'28"E	14.40'	WL144	N25°08'27"W	13.19'	WL184	N23°35'03"W	71.69'	WL224	N48°19'41"W	41.31'	WL264	N73°02'16"E	37.07'			
WL25	S71°06'48"E	11.04'	WL65	N53°20'51"W	5.17'	WL105	N64°19'09"E	22.64'	WL145	S73°23'51"W	53.35'	WL185	N30°14'52"E	23.20'	WL225	N33°49'25"W	39.86'	WL265	N31°37'30"E	47.26'			
WL26	N80°35'02"E	21.67'	WL66	N36°45'56"W	5.05'	WL106	S84°01'49"W	16.09'	WL146	N53°56'01"W	21.48'	WL186	N28°01'57"W	37.97'	WL226	N62°10'50"W	64.67'	WL266	S57°51'23"E	24.58'			
WL27	N80°35'02"E	19.38'	WL67	N3°06'49"W	6.05'	WL107	S28°21'58"W	9.25'	WL147	N60°09'04"W	30.54'	WL187	N72°09'28"W	48.42'	WL227	N30°19'32"E	57.73'	WL267	N25°56'24"E	29.35'			
WL28	N72°56'27"E	17.77'	WL68	N23°47'55"E	17.98'	WL108	S7°01'34"E	77.84'	WL148	N48°11'53"W	17.86'	WL188	N23°44'56"W	53.94'	WL228	N58°15'41"W	33.28'	WL268	N2°56'34"W	56.28'			
WL29	N72°56'27"E	11.33'	WL69	N19°03'29"E	12.05'	WL109	S5°10'16"E	69.11'	WL149	N1°04'40"E	82.41'	WL189	N72°08'42"W	29.62'	WL229	N20°25'00"W	32.32'	WL269	N26°09'19"E	41.39'			
WL30	N41°04'41"E	3.15'	WL70	N16°50'59"W	4.87'	WL110	S1°04'07"W	38.12'	WL150	S23°51'13"W	57.83'	WL190	S75°28'56"W	46.14'	WL230	N60°49'53"W	34.98'	WL270	N5°00'16"E	55.07'			
WL31	S65°05'34"E	34.52'	WL71	N65°09'17"W	21.50'	WL111	S4°58'36"E	76.84'	WL151	S45°25'44"W	14.45'	WL191	N31°50'41"W	25.06'	WL231	N5°52'41"E	19.66'	WL271	N17°53'55"W	31.08'			
WL32	S29°37'15"E	22.36'	WL72	N45°25'58"W	29.17'	WL112	N63°05'43"E	78.65'	WL152	N10°47'43"W	23.29'	WL192	N35°23'41"E	1.52'	WL232	N37°50'01"W	41.17'	WL272	N77°04'27"E	29.62'			
WL33	N16°42'15"W	37.69'	WL73	N24°42'23"W	6.02'	WL113	N12°12'27"W	52.96'	WL153	N58°01'19"W	38.98'	WL193	N25°10'20"W	11.45'	WL233	S55°22'48"W	21.01'	WL273	N1°55'41"E	22.04'			
WL34	N26°27'39"E	18.93'	WL74	S16°07'04"E	46.65'	WL114	N12°57'25"W	124.40'	WL154	S17°21'19"E	320.67'	WL194	N11°00'10"W	10.94'	WL234	N41°19'26"W	57.51'	WL274	N68°59'41"E	20.41'			
WL35	N14°21'09"W	29.36'	WL75	S0°52'24"W	46.51'	WL115	N4°43'25"W	44.89'	WL155	S63°05'43"W	78.00'	WL195	N9°18'00"W	17.09'	WL235	S82°00'48"W	31.70'	WL275	N1°04'54"W	18.94'			
WL36	N33°07'36"E	32.06'	WL76	N23°32'48"E	38.57'	WL116	N18°20'40"E	35.01'	WL156	S27°39'25"W	9.91'	WL196	N32°51'47"W	6.38'	WL236	S11°39'14"E	12.45'	WL276	N41°16'22"E	27.76'			
WL37	N4°31'50"W	62.49'	WL77	N19°06'37"E	10.92'	WL117	N33°04'25"E	41.33'	WL157	S3°16'43"W	34.69'	WL197	N54°29'07"W	8.12'	WL237	S82°09'51"W	36.77'	WL277	N14°12'47"W	14.18'			
WL38	N18°28'29"E	96.72'	WL78	N0°40'51"W	9.89'	WL118	N63°41'09"W	19.09'	WL158	S9°40'31"W	52.89'	WL198	N37°40'53"W	12.60'	WL238	N30°42'21"W	28.35'	WL278	S84°13'56"W	0.77'			
WL39	N22°16'48"E	31.57'	WL79	N26°41'40"W	28.63'	WL119	S37°39'49"W	25.44'	WL159	S32°59'58"E	53.58'	WL199	N23°29'30"W	5.81'	WL239	S53°30'49"W	47.65'	WL279	N52°41'23"W	10.53'			
WL40	S62°49'03"W	31.17'	WL80	N15°23'47"W	9.24'	WL120	N75°53'57"W	29.96'	WL160	S25°37'15"E	52.65'	WL200	N12°44'15"W	19.69'	WL240	N50°58'42"W	48.31'	WL280	N57°40'06"W	10.28'			

S:\Jobs\88811L-Preservation Map and Exhibit-DEQ\dwg\CadMAP SHOWING PRESERVATION AREAS.dwg, 3/2/2007 11:31:13 AM, roy.pennington



5248 Olde Towne Road, Suite 1  
 Williamsburg, Virginia 23188  
 (757) 253-0040  
 Fax (757) 220-8994  
 22 March 2007  
 070006615

**MAP SHOWING PRESERVATION AREAS**  
 LOCATED ON THE PROPERTY OWNED BY  
**COLONIAL HERITAGE**  
 STONEHOUSE DISTRICT COUNTY OF JAMES CITY VIRGINIA

No.	DATE	REVISION / COMMENT / NOTE	REVISED BY	REVIEWED BY

City of Williamsburg & County of James City  
 Circuit Court: This PLAT was recorded on  
 2 March 2007  
 at 8:57 AM PM PG -  
 DOCUMENT # 070006615  
 BETSY B. WOOLRIDGE, CLERK  
 Betsy B. Woolridge Clerk


Designed AES	Drawn AES
Scale NONE	Date 01/15/2007
Project No. 8881-11-O	
Drawing No. 20 of 28	



# # 070006615

LINE TABLE			LINE TABLE			LINE TABLE			LINE TABLE			LINE TABLE			LINE TABLE			LINE TABLE		
LINE	BEARING	LENGTH	LINE	BEARING	LENGTH	LINE	BEARING	LENGTH	LINE	BEARING	LENGTH	LINE	BEARING	LENGTH	LINE	BEARING	LENGTH	LINE	BEARING	LENGTH
WL281	N73°23'18"W	10.01'	WL321	N45°36'20"W	21.74'	WL361	S86°19'32"E	32.98'	WL401	S54°00'49"E	26.21'	WL441	S59°27'36"W	46.14'	WL481	S54°48'05"E	21.55'	WL521	S41°02'28"E	22.57'
WL282	N71°14'46"W	10.00'	WL322	S63°05'43"W	623.91'	WL362	S89°36'04"E	36.31'	WL402	S47°47'25"E	28.48'	WL442	S72°50'43"W	35.91'	WL482	S22°36'19"W	42.58'	WL522	S7°52'52"W	24.37'
WL283	N72°12'49"W	10.00'	WL323	S51°20'05"W	99.32'	WL363	S80°45'12"E	9.50'	WL403	S56°47'07"E	48.47'	WL443	S71°25'24"W	44.30'	WL483	S57°00'56"W	12.17'	WL523	S26°04'33"W	24.63'
WL284	N53°40'20"W	10.48'	WL324	N72°49'26"W	38.40'	WL364	S78°06'51"E	5.06'	WL404	S58°11'14"E	25.34'	WL444	S72°02'17"W	44.25'	WL484	S6°22'05"W	6.54'	WL524	S40°02'50"W	65.42'
WL285	N13°16'53"W	7.21'	WL325	N75°28'46"W	33.75'	WL365	S58°18'51"E	31.32'	WL405	S81°11'33"E	27.96'	WL445	S75°18'29"W	38.29'	WL485	N62°02'41"E	24.43'	WL525	S29°35'12"W	49.11'
WL286	S9°57'14"W	47.07'	WL326	N33°09'59"W	42.54'	WL366	S61°10'16"E	37.23'	WL406	S6°48'01"W	23.40'	WL446	S60°42'10"W	34.47'	WL486	N47°07'36"E	39.99'	WL526	S39°50'43"W	36.22'
WL287	S53°42'54"W	26.86'	WL327	N23°19'38"W	40.66'	WL367	S83°55'04"W	92.90'	WL407	S1°50'24"E	33.69'	WL447	S41°10'53"W	17.49'	WL487	S85°16'04"E	34.30'	WL527	S51°12'16"W	43.57'
WL288	S35°10'24"E	20.37'	WL328	N23°13'12"E	24.15'	WL368	S72°55'49"E	22.53'	WL408	S72°08'17"E	46.48'	WL448	S76°23'08"W	42.43'	WL488	S25°28'43"E	36.02'	WL528	S61°56'34"W	39.40'
WL289	S35°52'39"W	22.11'	WL329	N72°04'36"W	2.48'	WL369	S77°01'05"E	30.86'	WL409	S71°21'21"E	41.30'	WL449	S74°15'35"W	33.27'	WL489	S40°52'23"E	32.69'	WL529	S45°10'54"W	35.94'
WL290	S39°46'27"W	32.00'	WL330	S62°35'18"W	23.30'	WL370	S60°57'36"E	41.91'	WL410	N83°42'19"E	48.76'	WL450	S84°41'06"W	44.16'	WL490	N44°22'49"E	33.05'	WL530	S41°46'34"W	50.01'
WL291	S34°02'51"W	32.98'	WL331	S10°52'11"W	33.87'	WL371	S84°08'53"E	23.10'	WL411	N80°40'06"E	33.64'	WL451	S60°22'41"W	42.80'	WL491	S75°15'45"E	17.80'	WL531	S20°36'12"W	48.66'
WL292	S29°46'09"W	27.41'	WL332	S2°57'13"W	50.30'	WL372	N22°01'09"E	30.09'	WL412	N75°04'18"E	10.36'	WL452	S88°02'22"W	41.78'	WL492	S66°01'53"E	29.88'	WL532	S16°40'31"W	36.15'
WL293	S86°10'10"E	8.25'	WL333	S1°29'28"W	28.48'	WL373	N79°48'23"E	40.13'	WL413	N34°53'31"W	360.20'	WL453	S16°49'56"W	21.98'	WL493	N74°28'56"E	39.42'	WL533	S15°51'49"W	75.17'
WL294	S9°42'43"W	52.33'	WL334	S41°51'42"W	31.39'	WL374	N41°11'01"E	40.11'	WL414	S57°28'27"W	2.87'	WL454	S37°20'42"E	25.36'	WL494	N80°43'21"E	37.56'	WL534	S20°23'30"W	38.09'
WL295	S50°54'06"W	38.24'	WL335	N74°54'29"W	40.09'	WL375	N45°15'33"E	27.39'	WL415	S67°08'40"W	37.05'	WL455	S46°56'29"W	16.27'	WL495	N77°58'27"E	31.12'	WL535	S26°57'23"W	58.27'
WL296	S4°16'10"W	34.44'	WL336	N84°28'28"W	58.52'	WL376	N65°23'01"E	23.10'	WL416	S81°27'21"W	40.51'	WL456	N82°56'25"W	30.55'	WL496	S70°14'46"E	25.32'	WL536	S40°04'29"W	32.19'
WL297	S45°52'45"W	61.51'	WL337	N65°06'11"W	31.10'	WL377	N89°13'36"E	49.63'	WL417	S60°00'21"W	38.84'	WL457	N68°12'03"W	28.66'	WL497	N60°05'23"E	35.63'	WL537	S49°09'30"W	27.24'
WL298	S34°29'00"W	66.75'	WL338	S17°21'19"E	128.39'	WL378	N66°07'21"E	38.89'	WL418	N79°03'38"W	33.39'	WL458	N26°12'00"W	19.04'	WL498	N79°04'12"E	33.53'	WL538	S24°34'29"W	39.76'
WL299	S33°03'13"W	47.39'	WL339	N63°05'43"E	409.79'	WL379	S78°18'10"E	33.49'	WL419	S21°59'42"W	31.64'	WL459	N59°04'13"W	19.81'	WL499	N70°06'43"E	35.46'	WL539	S17°18'11"W	31.67'
WL300	S27°31'07"W	57.29'	WL340	N13°22'59"E	37.50'	WL380	S89°00'10"E	11.40'	WL420	S24°46'29"E	21.77'	WL460	N31°54'40"E	20.43'	WL500	N66°29'10"E	41.20'	WL540	S30°31'18"W	33.88'
WL301	S25°36'40"W	53.07'	WL341	N63°14'31"W	22.04'	WL381	N83°11'44"E	41.36'	WL421	S16°48'25"W	25.38'	WL461	S72°49'20"E	23.10'	WL501	N81°17'49"E	27.45'	WL541	S51°23'19"E	4.86'
WL302	S11°26'17"W	50.39'	WL342	S38°52'08"W	59.13'	WL382	N83°51'18"E	53.95'	WL422	S6°32'26"W	37.31'	WL462	N88°11'02"E	19.63'	WL502	S67°14'43"E	20.27'	WL542	N35°11'25"E	33.67'
WL303	S78°39'01"W	29.03'	WL343	S85°34'01"E	11.24'	WL383	N82°56'07"E	33.88'	WL423	S28°30'32"W	40.88'	WL463	N30°49'05"E	6.46'	WL503	S11°00'59"W	22.16'	WL543	N16°18'29"E	37.44'
WL304	N72°10'08"W	74.29'	WL344	N66°00'15"W	27.20'	WL384	N85°06'31"E	40.04'	WL424	S56°24'31"W	25.78'	WL464	N71°13'31"W	46.33'	WL504	S39°11'55"W	26.67'	WL544	N30°40'35"E	36.56'
WL305	N30°18'06"W	40.73'	WL345	S53°14'44"E	17.04'	WL385	S75°02'41"E	29.15'	WL425	S87°52'25"W	26.89'	WL465	N62°58'39"W	32.68'	WL505	S60°15'40"W	24.65'	WL545	N59°44'07"E	21.07'
WL306	N1°43'23"W	40.44'	WL346	N80°07'25"E	16.10'	WL386	N66°11'06"E	40.37'	WL426	S58°53'42"W	36.41'	WL466	N78°44'48"W	39.31'	WL506	S33°56'21"W	34.44'	WL546	N47°27'10"E	25.45'
WL307	N5°54'38"E	69.12'	WL347	S52°39'35"E	2.03'	WL387	S67°26'33"E	24.63'	WL427	S87°39'02"W	28.32'	WL467	N64°07'15"W	54.24'	WL507	S27°21'15"W	34.27'	WL547	S70°50'36"E	31.70'
WL308	N45°55'09"W	99.92'	WL348	S21°20'44"E	11.61'	WL388	N72°01'30"E	17.26'	WL428	N59°42'44"W	35.81'	WL468	N74°26'12"W	21.09'	WL508	S56°45'48"E	5.03'	WL548	N32°50'49"W	27.97'
WL309	N21°43'12"E	12.29'	WL349	N77°07'36"E	16.35'	WL389	N39°17'17"E	28.71'	WL429	N68°29'18"W	38.53'	WL469	S66°03'38"W	47.08'	WL509	N29°36'27"E	56.02'	WL549	N27°33'02"E	39.02'
WL310	N32°40'43"W	23.69'	WL350	S30°35'40"E	15.77'	WL390	S83°55'04"W	185.50'	WL430	N79°14'00"W	33.30'	WL470	N82°34'46"W	29.37'	WL510	N54°54'12"E	35.95'	WL550	N23°26'52"E	41.44'
WL311	N22°09'45"W	17.97'	WL351	S40°23'45"E	39.73'	WL391	S8°58'05"W	44.48'	WL431	S77°50'14"W	36.27'	WL471	S75°50'59"W	29.36'	WL511	N52°41'42"E	53.23'	WL551	N43°38'49"E	20.36'
WL312	N15°13'57"E	45.18'	WL352	S42°05'08"E	19.00'	WL392	N23°27'07"E	23.06'	WL432	N78°35'36"W	34.91'	WL472	N37°31'17"W	10.94'	WL512	N39°56'54"E	40.50'	WL552	N7°01'16"E	18.39'
WL313	N14°45'44"W	11.58'	WL353	S60°34'35"E	21.05'	WL393	N61°00'56"E	38.34'	WL433	N45°02'34"W	28.88'	WL473	S83°29'08"W	14.97'	WL513	N39°22'35"E	37.53'	WL553	N7°08'39"E	38.43'
WL314	N11°31'16"E	49.76'	WL354	S40°11'38"E	55.60'	WL394	N46°59'17"E	33.57'	WL434	N59°30'13"W	23.97'	WL474	S27°58'05"W	11.45'	WL514	N69°08'27"E	37.66'	WL554	N20°58'38"E	33.63'
WL315	N30°04'28"E	2.41'	WL355	S14°07'55"E	21.71'	WL395	N57°34'50"E	33.93'	WL435	S57°55'54"W	24.95'	WL475	S39°14'37"E	13.79'	WL515	N57°58'36"E	37.84'	WL555	N24°30'01"E	33.13'
WL316	S63°05'43"W	2.02'	WL356	S39°36'30"W	11.79'	WL396	N38°32'52"E	31.70'	WL436	S1°14'19"W	23.85'	WL476	N75°31'49"E	14.48'	WL516	N44°24'47"E	37.44'	WL556	N34°18'30"E	48.10'
WL317	N83°55'04"E	287.34'	WL357	S7°13'02"E	14.23'	WL397	N8°57'13"E	55.85'	WL437	S18°22'52"W	23.80'	WL477	S13°20'23"E	17.04'	WL517	N50°42'36"E	51.37'	WL557	N43°53'49"E	35.78'
WL318	N5°07'40"E	113.78'	WL358	S89°01'39"E	20.87'	WL398	S63°05'43"W	25.10'	WL438	S10°49'47"E	38.59'	WL478	S80°36'22"E	37.41'	WL518	N52°40'03"E	47.48'	WL558	N68°04'36"E	35.39'
WL319	N89°11'42"W	2.39'	WL359	N67°42'29"E	18.15'	WL399	S17°21'19"E	45.90'	WL439	S13°05'26"W	28.00'	WL479	N87°07'51"E	32.24'	WL519	N67°39'44"E	35.89'	WL559	N63°06'01"E	45.15'
WL320	N55°28'08"W	29.23'	WL360	S20°13'01"E	24.33'	WL400	S87°27'37"E	14.17'	WL440	S42°33'08"W	32.15'	WL480	S83°30'49"E	47.36'	WL520	S86°46'33"E	20.24'	WL560	N58°48'00"E	30.55'

S:\Jobs\888111L-Preservation Map and Exhibit-DEQ\dwg\CadMAP SHOWING PRESERVATION AREAS.dwg, 3/2/2007 11:31:51 AM, roy.pennington



5248 Olde Towne Road, Suite 1  
 Williamsburg, Virginia 23188  
 (757) 253-0040  
 Fax (757) 220-8994

28 *roy.pennington*  
 recorded  
 070006615

**MAP SHOWING PRESERVATION AREAS**  
 LOCATED ON THE PROPERTY OWNED BY  
**COLONIAL HERITAGE**  
 STONEHOUSE DISTRICT COUNTY OF JAMES CITY VIRGINIA

No.	DATE	REVISION / COMMENT / NOTE	REVISED BY	REVIEWED BY

City of Williamsburg & County of James City  
 Circuit Court: This PLAT was recorded on  
*8 March 2007*  
 at *8:51* AM/PM, PB *—* PG *—*  
 DOCUMENT # *070006615*  
 BETSY B. WOOLRIDGE, CLERK  
*Betsy B. Woolridge* Clerk

Designed AES	Drawn AES
Scale NONE	Date 01/15/2007
Project No. 8881-11-O	
Drawing No. 21 of 28	

# #070006615

LINE TABLE		
LINE	BEARING	LENGTH
WL561	N31°08'13"E	39.98'
WL562	N34°53'58"E	51.85'
WL563	N41°01'15"E	64.11'
WL564	N48°38'22"E	53.32'
WL565	N56°46'54"E	70.47'
WL566	N69°39'45"E	69.59'
WL567	N62°16'53"E	50.17'
WL568	N52°19'24"E	50.99'
WL569	N14°30'18"E	74.35'
WL570	N48°33'19"E	28.33'
WL571	N64°31'45"E	37.27'
WL572	N70°30'00"E	40.56'
WL573	N68°47'27"E	34.62'
WL574	S76°22'32"E	35.14'
WL575	N81°22'25"E	3.32'
WL576	S48°00'57"E	45.68'
WL577	S36°25'48"E	56.40'
WL578	S10°38'19"W	46.68'
WL579	S22°23'05"E	26.74'
WL580	S23°55'50"E	47.09'
WL581	N64°14'53"E	18.66'
WL582	S50°39'07"E	42.24'
WL583	S45°22'53"E	63.49'
WL584	S18°29'52"E	20.09'
WL585	S77°51'59"E	17.26'
WL586	S23°17'20"E	46.01'
WL587	S20°01'31"W	26.48'
WL588	S46°10'01"W	22.95'
WL589	S70°05'03"W	25.65'
WL590	S0°20'17"W	12.23'
WL591	S28°04'55"W	48.02'
WL592	S46°00'06"W	32.53'
WL593	S31°06'41"W	58.18'
WL594	S35°40'59"W	41.69'
WL595	S54°13'39"W	25.25'
WL596	S67°12'00"W	32.07'
WL597	S43°48'02"W	13.21'
WL598	N74°35'05"W	10.46'
WL599	S54°29'06"W	25.89'
WL600	S69°15'49"W	22.74'

LINE TABLE		
LINE	BEARING	LENGTH
WL601	N51°28'02"W	29.52'
WL602	S74°04'03"W	2.35'
WL603	S22°11'43"E	28.63'
WL604	S49°59'05"W	53.04'
WL605	S78°44'05"W	47.28'
WL606	S79°22'42"W	49.12'
WL607	S61°58'46"W	15.23'
WL608	N78°35'55"W	36.88'
WL609	S50°42'46"W	5.41'
WL610	S74°00'23"E	26.63'
WL611	S1°14'09"W	15.68'
WL612	S65°19'30"E	4.27'
WL613	N33°53'59"E	15.07'
WL614	N64°57'37"E	20.08'
WL615	N80°39'23"E	46.67'
WL616	N81°55'14"E	49.43'
WL617	S23°25'08"E	16.06'
WL618	S6°31'45"E	24.65'
WL619	N49°02'25"E	5.98'
WL620	N0°58'20"E	26.17'
WL621	N26°12'29"W	12.95'
WL622	N37°42'43"E	10.08'
WL623	N65°50'11"E	19.30'
WL624	N43°25'38"E	27.87'
WL625	N69°15'31"E	32.39'
WL626	N64°05'55"E	36.19'
WL627	N71°08'25"E	27.55'
WL628	N43°06'13"E	41.11'
WL629	N37°11'05"E	48.90'
WL630	N59°47'56"E	23.49'
WL631	N41°05'53"E	40.40'
WL632	N53°50'02"E	26.39'
WL633	N25°19'52"E	23.58'
WL634	N23°42'13"E	45.40'
WL635	N13°57'34"E	21.29'
WL636	N43°49'57"E	39.56'
WL637	N54°08'16"E	35.79'
WL638	N49°51'56"E	32.78'
WL639	N19°31'43"E	18.22'
WL640	N56°02'25"E	45.89'

LINE TABLE		
LINE	BEARING	LENGTH
WL641	N31°50'06"E	18.77'
WL642	N37°28'23"E	22.91'
WL643	N17°49'21"E	33.14'
WL644	N21°29'07"E	37.74'
WL645	S81°42'38"E	25.62'
WL646	N35°01'01"E	37.19'
WL647	N78°13'58"E	20.19'
WL648	S22°01'03"W	10.81'
WL649	S40°57'36"W	30.92'
WL650	S51°31'10"W	29.68'
WL651	S14°49'17"E	6.80'
WL652	N66°35'56"E	44.18'
WL653	N73°12'50"E	61.39'
WL654	N54°55'51"E	26.66'
WL655	N72°21'18"E	32.28'
WL656	N48°04'01"E	42.02'
WL657	N51°52'37"E	39.77'
WL658	N55°48'55"E	29.22'
WL659	N64°00'43"E	34.04'
WL660	S88°30'11"E	36.22'
WL661	S71°04'35"E	27.93'
WL662	S58°22'13"E	34.32'
WL663	S30°14'08"E	29.68'
WL664	S8°48'37"E	25.83'
WL665	S22°50'10"W	22.34'
WL666	S46°53'05"E	18.81'
WL667	N48°02'22"E	25.27'
WL668	N86°15'07"E	32.63'
WL669	S72°47'23"E	28.40'
WL670	S51°10'35"E	32.61'
WL671	S76°17'07"E	40.06'
WL672	S75°37'00"E	67.35'
WL673	S37°30'17"E	28.74'
WL674	S35°33'28"E	34.71'
WL675	S53°05'08"E	27.50'
WL676	S39°26'45"E	24.27'
WL677	S23°26'34"W	43.82'
WL678	S25°39'50"W	31.75'
WL679	S37°28'14"W	34.81'
WL680	S32°09'42"W	36.86'


LINE TABLE		
LINE	BEARING	LENGTH
WL681	S36°23'38"W	49.98'
WL682	S56°01'37"W	33.95'
WL683	S64°30'28"W	44.92'
WL684	S83°32'27"W	39.85'
WL685	S52°41'00"W	33.49'
WL686	S62°22'31"W	53.04'
WL687	S26°02'17"W	23.42'
WL688	S7°38'08"W	16.65'
WL689	S73°08'14"W	30.88'
WL690	S44°36'57"W	55.71'
WL691	S42°59'39"W	27.67'
WL692	S35°12'42"W	36.07'
WL693	S50°07'39"W	28.60'
WL694	S41°17'41"W	30.99'
WL695	S43°47'12"W	17.35'
WL696	S10°29'52"W	33.95'
WL697	S35°59'00"W	27.48'
WL698	S60°39'56"E	14.81'
WL699	S26°00'18"E	42.98'
WL700	S11°54'39"E	29.25'
WL701	S5°08'40"W	6.91'
WL702	S42°47'37"E	0.54'
WL703	N30°15'22"E	33.28'
WL704	N37°29'48"W	62.44'
WL705	N34°29'23"W	33.37'
WL706	N48°56'46"W	7.25'
WL707	N33°44'20"W	12.57'
WL708	N3°42'32"W	24.47'
WL709	N28°19'10"W	7.23'
WL710	N16°04'46"W	6.92'
WL711	N7°36'24"E	8.39'
WL712	N30°07'12"E	4.16'
WL713	N50°24'57"E	8.95'
WL714	N45°47'58"E	6.89'
WL715	N34°52'10"E	9.02'
WL716	N20°38'06"E	6.76'
WL717	N9°32'56"E	5.66'
WL718	N22°02'56"W	43.63'
WL719	N14°44'04"W	65.18'
WL720	N13°29'39"E	49.57'

LINE TABLE		
LINE	BEARING	LENGTH
WL721	N26°44'28"W	54.11'
WL722	N55°42'55"W	93.51'
WL723	S74°28'45"W	39.63'
WL724	N58°16'29"W	44.08'
WL725	N59°12'02"W	77.87'
WL726	S88°06'00"W	54.37'
WL727	N57°31'51"W	19.19'
WL728	S24°53'48"W	10.05'
WL729	S61°05'01"E	25.27'
WL730	S36°41'30"E	39.36'
WL731	N55°27'06"E	26.24'
WL732	N85°24'38"E	40.41'
WL733	N72°56'57"E	66.83'
WL734	S85°19'16"E	29.09'
WL735	N67°14'28"E	19.10'
WL736	N79°01'44"W	152.51'
WL737	S42°08'18"W	21.81'
WL738	S62°03'37"W	26.37'
WL739	S26°01'36"E	23.01'
WL740	N70°08'12"E	24.09'
WL741	S60°23'57"E	26.44'
WL742	S9°08'08"E	23.41'
WL743	S43°34'57"W	33.95'
WL744	S46°10'11"E	5.13'
WL745	N86°34'08"E	18.99'
WL746	S2°40'48"E	9.80'
WL747	S57°44'39"E	41.38'
WL748	N61°28'36"E	27.49'
WL749	S73°58'37"E	37.92'
WL750	S54°40'18"E	35.10'
WL751	S42°01'54"E	30.15'
WL752	S61°37'44"E	41.92'
WL753	S9°39'12"E	25.71'
WL754	S54°27'30"E	20.87'
WL755	N36°09'34"E	21.41'
WL756	S50°28'21"E	29.95'
WL757	S30°15'22"W	0.25'
WL758	N42°47'37"W	54.23'
WL759	N12°42'56"W	24.41'
WL760	N89°34'38"W	33.68'

LINE TABLE		
LINE	BEARING	LENGTH
WL761	N11°06'09"W	12.88'
WL762	N67°57'24"W	27.73'
WL763	S78°31'53"W	27.82'
WL764	N35°56'32"W	36.69'
WL765	S59°21'37"W	28.67'
WL766	N50°30'54"W	93.11'
WL767	N66°24'54"W	31.51'
WL768	N3°25'17"W	22.12'
WL769	N82°06'07"W	63.34'
WL770	N66°34'14"W	28.59'
WL771	S79°49'21"W	29.59'
WL772	S24°37'31"W	74.55'
WL773	N77°57'50"W	53.51'
WL774	N60°27'33"W	58.14'
WL775	S76°08'02"W	58.42'
WL776	N60°22'41"W	20.01'
WL777	N16°09'32"E	112.47'
WL778	S79°01'44"E	251.86'
WL779	S68°11'03"W	259.24'
WL780	S81°42'01"W	19.11'
WL781	S51°06'37"W	29.88'
WL782	S54°26'55"W	23.37'
WL783	S52°47'23"W	151.82'
WL784	S64°43'42"W	28.06'
WL785	N81°59'27"W	26.04'
WL786	S85°10'04"W	21.75'
WL787	S43°45'21"W	20.35'
WL788	S25°27'44"E	29.44'
WL789	S37°11'10"E	31.52'
WL790	S52°26'32"E	39.65'
WL791	S64°58'51"E	25.75'
WL792	S5°45'43"E	32.43'
WL793	S74°29'45"E	502.87'
WL794	S16°09'32"W	102.14'
WL795	N81°35'36"W	23.67'
WL796	N51°31'22"W	39.59'
WL797	N85°45'37"W	42.95'
WL798	N71°44'01"W	33.07'
WL799	S56°23'22"W	50.54'
WL800	N82°03'59"W	72.89'

LINE TABLE		
LINE	BEARING	LENGTH
WL801	S62°20'09"W	32.17'
WL802	N82°17'29"W	61.60'
WL803	N70°17'06"W	55.45'
WL804	N63°41'22"W	36.88'
WL805	S83°38'44"W	40.80'
WL806	N73°29'09"W	27.20'
WL807	N23°48'44"W	21.02'
WL808	N67°56'15"W	66.00'
WL809	N55°13'34"W	41.57'
WL810	N47°00'00"W	35.09'
WL811	N17°21'10"W	77.65'
WL812	N27°30'39"W	48.53'
WL813	N52°15'36"W	105.51'
WL814	N6°29'23"W	49.53'
WL815	N52°36'58"E	19.07'
WL816	S79°20'19"E	90.46'
WL817	S43°14'09"E	24.92'
WL818	S86°19'11"E	44.68'
WL819	N49°44'20"E	88.82'
WL820	N85°58'26"E	42.65'
WL821	S49°52'04"E	25.79'
WL822	N72°26'35"E	33.42'
WL823	N31°20'00"E	28.21'
WL824	N47°07'07"E	57.40'
WL825	N62°43'55"E	79.91'
WL826	N36°12'11"E	30.17'
WL827	N7°06'32"E	34.74'
WL828	N60°27'32"E	43.30'
WL829	N57°20'34"E	45.24'
WL830	S86°46'06"E	63.31'
WL831	N69°43'35"E	86.39'
WL832	N71°52'22"E	60.40'
WL833	N71°45'15"E	39.77'
WL834	N74°01'04"E	26.40'
WL835	S46°53'21"E	17.94'
WL836	N68°51'35"E	17.05'
WL837	N19°30'59"E	31.38'
WL838	N0°18'26"W	49.74'
WL839	N69°28'58"E	63.74'
WL840	N27°30'22"E	47.69'

S:\Jobs\888111L-Preservation Map and Exhibit-DEQ\dwg\CadMAP SHOWING PRESERVATION AREAS.dwg, 3/2/2007 11:32:39 AM, roy.pennington



5248 Olde Towne Road, Suite 1  
Williamsburg, Virginia 23188  
(757) 253-0040  
Fax (757) 220-8994

*roy.pennington*  
070006615

### MAP SHOWING PRESERVATION AREAS

LOCATED ON THE PROPERTY OWNED BY  
**COLONIAL HERITAGE**

STONEHOUSE DISTRICT COUNTY OF JAMES CITY VIRGINIA

No.	DATE	REVISION / COMMENT / NOTE	REVISED BY	REVIEWED BY

City of Williamsburg & County of James City  
Circuit Court. This PLAT was recorded on  
*8 March 2007*  
at *8:51* AM PM, PB *—* PG *—*  
DOCUMENT # *070006615*  
BETSY B. WOOLRIDGE, CLERK  
*Betsy B. Woolridge* Clerk

Designed <b>AES</b>	Drawn <b>AES</b>
Scale <b>NONE</b>	Date <b>01/15/2007</b>
Project No. <b>8881-11-O</b>	
Drawing No. <b>22 of 28</b>	



# #070006615

LINE TABLE		
LINE	BEARING	LENGTH
WL841	N69°25'10"E	43.74'
WL842	N76°27'37"E	49.04'
WL843	N20°14'44"E	61.59'
WL844	N1°47'01"W	50.52'
WL845	N63°20'07"W	35.14'
WL846	S80°52'30"W	30.18'
WL847	N22°16'20"W	44.35'
WL848	N44°34'16"E	54.44'
WL849	N17°32'44"E	41.05'
WL850	N0°20'31"E	27.18'
WL851	N6°11'57"W	32.22'
WL852	N21°06'39"E	62.67'
WL853	N10°16'56"W	20.86'
WL854	N35°49'17"E	69.26'
WL855	N5°34'55"W	15.62'
WL856	N38°06'53"E	65.00'
WL857	N72°02'13"E	39.38'
WL858	N20°43'24"E	17.60'
WL859	N73°00'36"E	24.39'
WL860	N43°12'58"E	45.89'
WL861	N53°22'53"E	41.56'
WL862	N9°28'21"W	28.46'
WL863	S51°23'19"E	92.71'
WL864	S3°50'11"W	5.44'
WL865	S22°12'36"W	38.51'
WL866	S3°22'55"E	14.81'
WL867	S80°48'10"W	85.98'
WL868	S30°20'39"W	81.82'
WL869	S12°28'54"W	213.26'
WL870	S77°37'46"E	52.60'
WL871	N82°53'07"E	27.21'
WL872	S44°29'45"E	24.51'
WL873	N68°06'25"E	40.86'
WL874	S76°04'28"E	62.98'
WL875	N51°04'03"E	18.49'
WL876	S87°46'05"E	32.10'
WL877	S80°33'47"E	59.02'
WL878	S67°24'44"E	70.43'
WL879	S83°20'04"E	40.71'
WL880	N5°45'43"W	6.82'

LINE TABLE		
LINE	BEARING	LENGTH
WL881	N74°29'45"W	503.91'
WL882	N79°01'44"W	69.96'
WL883	S50°19'15"E	23.45'
WL884	S53°36'21"E	32.37'
WL885	S42°22'47"E	31.11'
WL886	S67°42'56"E	47.35'
WL887	S60°35'08"E	47.43'
WL888	S76°16'33"W	24.91'
WL889	S48°18'40"W	20.78'
WL890	S64°29'20"W	46.81'
WL891	S46°10'36"W	47.73'
WL892	N68°10'23"E	237.24'
WL893	N68°09'44"W	33.77'
WL894	N86°05'05"W	37.09'
WL895	N65°37'48"W	17.50'
WL896	S68°20'59"W	22.57'
WL897	S29°59'19"W	44.79'
WL898	S87°25'50"W	15.18'
WL899	N73°07'06"W	27.42'
WL900	N51°22'36"W	26.24'
WL901	N83°07'56"W	20.75'
WL902	N38°54'43"W	20.48'
WL903	S70°10'45"W	17.58'
WL904	S42°39'21"E	22.40'
WL905	S63°35'37"W	20.36'
WL906	N73°31'44"W	15.19'
WL907	N16°42'08"W	37.68'
WL908	N77°29'28"W	15.56'
WL909	S75°42'11"W	53.46'
WL910	S76°59'16"W	44.32'
WL911	N86°11'56"W	30.21'
WL912	S86°06'08"W	32.30'
WL913	N87°05'57"W	20.08'
WL914	N83°47'33"W	15.62'
WL915	S86°40'16"W	25.48'
WL916	N66°14'35"W	38.31'
WL917	N73°16'38"W	32.54'
WL918	N69°32'43"W	25.86'
WL919	N70°09'34"W	66.13'
WL920	S16°06'31"W	3.89'

LINE TABLE		
LINE	BEARING	LENGTH
WL921	S72°35'49"E	25.20'
WL922	S54°19'01"E	17.77'
WL923	S67°35'59"E	39.24'
WL924	S70°07'22"E	41.42'
WL925	S70°26'00"E	39.49'
WL926	S82°36'01"E	19.73'
WL927	N77°31'30"E	17.21'
WL928	S80°48'08"E	35.68'
WL929	S34°16'03"E	13.39'
WL930	N80°54'58"E	14.26'
WL931	S42°42'27"E	14.09'
WL932	N80°57'44"E	32.82'
WL933	S23°29'48"W	15.45'
WL934	N62°59'21"E	18.03'
WL935	N75°06'20"E	30.98'
WL936	N55°28'08"E	21.82'
WL937	S53°57'47"E	16.39'
WL938	S86°22'03"E	38.39'
WL939	S74°03'24"E	22.22'
WL940	S64°57'58"E	14.61'
WL941	S53°42'05"E	56.98'
WL942	S13°16'30"E	17.27'
WL943	S19°56'12"W	16.65'
WL944	S34°58'34"W	34.42'
WL945	S57°37'56"W	35.10'
WL946	S60°27'46"W	65.53'
WL947	S36°20'19"W	16.60'
WL948	S37°20'40"W	22.34'
WL949	S64°53'21"W	17.06'
WL950	S33°58'56"W	39.48'
WL951	S76°59'06"W	16.24'
WL952	S44°29'29"W	26.83'
WL953	S39°42'29"E	8.73'
WL954	N51°39'17"E	42.11'
WL955	N43°48'16"E	34.09'
WL956	N42°33'50"E	40.94'
WL957	N55°27'35"E	26.06'
WL958	N62°53'57"E	55.43'
WL959	N56°46'47"E	54.49'
WL960	N60°41'15"E	25.66'


LINE TABLE		
LINE	BEARING	LENGTH
WL961	N57°52'20"E	41.37'
WL962	S85°23'46"E	29.65'
WL963	N64°13'38"E	25.88'
WL964	S72°15'59"E	24.76'
WL965	S82°51'39"E	36.93'
WL966	S71°43'35"E	32.71'
WL967	S87°19'28"E	29.88'
WL968	S60°21'50"E	40.79'
WL969	N73°53'56"E	19.44'
WL970	S74°33'07"E	57.30'
WL971	S68°16'19"E	40.88'
WL972	S48°04'22"E	29.75'
WL973	S23°25'42"E	21.28'
WL974	S23°20'03"W	41.15'
WL975	S30°21'14"W	32.90'
WL976	S24°12'45"W	36.78'
WL977	S40°57'54"W	16.55'
WL978	S68°44'10"W	49.29'
WL979	S25°59'28"E	18.71'
WL980	S58°24'45"E	28.79'
WL981	S30°54'58"E	24.00'
WL982	S1°54'29"W	51.60'
WL983	S19°29'15"W	66.97'
WL984	S28°58'24"W	25.96'
WL985	S17°52'26"W	30.35'
WL986	S57°03'35"W	21.76'
WL987	S15°48'30"W	27.06'
WL988	S45°06'21"W	22.76'
WL989	S77°41'14"W	33.30'
WL990	N87°46'21"W	8.60'
WL991	N83°05'21"W	17.85'
WL992	N79°41'24"W	24.17'
WL993	N52°10'34"W	18.55'
WL994	N25°58'14"W	27.34'
WL995	S64°23'23"W	24.62'
WL996	S75°16'28"W	22.44'
WL997	N67°59'15"W	23.96'
WL998	N59°17'21"W	29.65'
WL999	S17°31'00"W	24.12'
WL1000	S44°53'24"E	30.00'

LINE TABLE		
LINE	BEARING	LENGTH
WL1001	N81°48'30"E	23.33'
WL1002	N84°53'33"E	20.22'
WL1003	S46°05'48"E	16.84'
WL1004	S25°33'48"E	28.22'
WL1005	S72°48'04"E	33.62'
WL1006	S67°04'58"E	12.69'
WL1007	S23°51'22"W	11.04'
WL1008	S14°27'29"W	17.94'
WL1009	N80°48'10"E	71.55'
WL1010	N30°23'13"E	72.50'
WL1011	N12°30'33"E	219.58'
WL1012	N42°23'59"E	38.15'
WL1013	S83°16'13"W	15.51'
WL1014	N53°07'47"W	33.82'
WL1015	S85°00'14"W	27.73'
WL1016	S47°51'28"W	38.30'
WL1017	S19°19'33"W	34.77'
WL1018	S48°22'22"W	32.77'
WL1019	S67°18'09"W	34.71'
WL1020	S49°07'11"W	30.37'
WL1021	S52°46'48"W	1.59'
WL1022	S87°58'07"W	18.00'
WL1023	N70°58'15"W	35.02'
WL1024	N80°47'12"W	35.85'
WL1025	S89°51'18"W	33.31'
WL1026	N57°58'26"W	22.63'
WL1027	S87°58'37"W	23.19'
WL1028	N73°14'18"W	49.51'
WL1029	N70°07'27"W	26.18'
WL1030	S86°54'23"W	41.22'
WL1031	N61°05'01"W	20.07'
WL1032	N84°17'36"W	82.22'
WL1033	N8°57'13"E	253.00'
WL1034	S11°27'17"W	108.98'
WL1035	S54°20'44"W	44.87'
WL1036	S18°24'03"W	35.96'
WL1037	S22°35'23"E	31.39'
WL1038	S7°06'51"W	96.09'
WL1039	S41°55'03"W	36.37'
WL1040	N75°02'54"W	29.85'

LINE TABLE		
LINE	BEARING	LENGTH
WL1041	S83°14'07"W	100.84'
WL1042	S82°22'48"W	93.07'
WL1043	N77°06'07"W	65.01'
WL1044	N41°35'23"W	47.23'
WL1045	N29°04'11"W	42.39'
WL1046	N88°13'09"W	36.26'
WL1047	N46°08'03"W	41.45'
WL1048	S89°40'07"W	35.54'
WL1049	N38°58'41"W	3.19'
WL1050	S63°05'26"W	57.93'
WL1051	S52°22'42"E	221.52'
WL1052	N52°22'42"W	51.80'
WL1053	S51°23'19"E	230.11'
WL1054	N77°51'28"E	2.00'
WL1055	N84°51'06"E	28.73'
WL1056	N66°48'05"E	0.90'
WL1057	S32°33'02"E	26.91'
WL1058	S68°36'34"E	30.20'
WL1059	S81°30'01"E	37.37'
WL1060	N76°02'28"E	38.07'
WL1061	N69°38'54"E	70.95'
WL1062	N66°53'48"E	28.25'
WL1063	N17°31'10"E	42.88'
WL1064	N7°43'06"E	34.89'
WL1065	N28°21'51"E	39.67'
WL1066	N24°09'05"E	35.48'
WL1067	N31°54'39"E	45.85'
WL1068	N38°45'32"W	45.82'
WL1069	N24°06'19"W	38.33'
WL1070	N8°42'39"W	19.53'
WL1071	S8°58'05"W	28.69'
WL1072	S59°07'48"W	37.94'
WL1073	S56°12'20"W	39.35'
WL1074	S10°57'09"W	33.40'
WL1075	S44°28'27"E	18.57'
WL1076	N83°43'29"W	9.90'
WL1077	N57°34'42"W	23.55'
WL1078	S22°00'20"W	8.43'
WL1079	S52°28'41"E	29.70'
WL1080	S69°34'54"E	18.86'

LINE TABLE		
LINE	BEARING	LENGTH
WL1081	S34°11'07"W	41.23'
WL1082	N75°57'39"W	24.54'
WL1083	S41°02'36"W	27.80'
WL1084	S4°09'22"W	24.94'
WL1085	N86°42'48"E	0.48'
WL1086	S70°34'25"E	10.99'
WL1087	N22°49'53"W	1.71'
WL1088	N71°7'50"E	25.07'
WL1089	N43°05'23"E	17.26'
WL1090	S69°12'26"E	19.91'
WL1091	N51°39'01"E	21.52'
WL1092	N23°41'46"E	32.10'
WL1093	S82°22'17"E	17.57'
WL1094	N57°35'56"E	36.49'
WL1095	N51°05'41"E	32.05'
WL1096	N50°38'46"E	36.46'
WL1097	N51°45'02"E	85.46'
WL1098	N55°31'29"E	23.21'
WL1099	S69°05'11"E	39.74'
WL1100	S1°42'59"E	1.00'
WL1101	S26°21'38"E	33.81'
WL1102	S0°32'22"W	17.81'
WL1103	S30°40'59"E	18.44'
WL1104	S8°06'20"E	21.65'
WL1105	N82°28'27"E	5.20'
WL1106	N0°06'55"E	15.56'
WL1107	N23°26'36"W	19.82'
WL1108	N47°13'12"E	18.09'
WL1109	N22°30'02"E	22.24'
WL1110	N33°19'02"W	28.18'
WL1111	N51°23'19"W	130.81'
WL1112	S85°43'55"W	13.30'
WL1113	S52°16'32"W	39.91'
WL1114	S38°22'22"W	56.27'
WL1115	S56°34'04"W	35.90'
WL1116	N87°08'38"E	53.22'
WL1117	N76°10'50"E	44.33'
WL1118	N42°18'59"E	30.39'
WL1119	N42°30'44"E	38.24'
WL1120	N61°00'43"E	22.21'

S:\Jobs\888111L-Preservation Map and Exhibit-DEQ.dwg\CadMAP SHOWING PRESERVATION AREAS.dwg, 3/2/2007 11:33:25 AM, roy.pennington



5248 Olde Towne Road, Suite 1  
Williamsburg, Virginia 23188  
(757) 253-0040  
Fax (757) 220-8994

### MAP SHOWING PRESERVATION AREAS

LOCATED ON THE PROPERTY OWNED BY  
**COLONIAL HERITAGE**

STONEHOUSE DISTRICT COUNTY OF JAMES CITY VIRGINIA

No.	DATE	REVISION / COMMENT / NOTE	REVISED BY	REVIEWED BY

City of Williamsburg & County of James City  
Circuit Court: This PLAT was recorded on  
8 March 2007  
at 2:57 AM/PM PB PG  
DOCUMENT # 070006615  
BETSY B. WOOLRIDGE, CLERK  
Betsy B. Woolridge Clerk

Designed AES	Drawn AES
Scale NONE	Date 01/15/2007
Project No. 8881-11-O	
Drawing No. 23 of 28	

# #070006615

LINE TABLE		
LINE	BEARING	LENGTH
WL1121	N29°04'34"W	8.03'
WL1122	S88°32'19"E	29.22'
WL1123	S38°19'20"E	0.81'
WL1124	N33°24'25"E	29.99'
WL1125	N41°38'30"E	20.72'
WL1126	S21°06'49"W	19.90'
WL1127	S76°11'50"E	8.24'
WL1128	N49°25'59"E	29.43'
WL1129	N10°51'39"E	3.65'
WL1130	N88°32'19"W	20.83'
WL1131	S25°39'13"W	23.62'
WL1132	S42°37'54"E	10.41'
WL1133	N21°06'49"E	16.24'
WL1134	N66°30'29"W	21.89'
WL1135	S23°51'48"E	17.74'
WL1136	S66°30'29"E	174.91'
WL1137	S31°22'22"E	44.75'
WL1138	S81°21'38"W	8.52'
WL1139	N68°26'52"W	35.81'
WL1140	N85°13'52"W	31.33'
WL1141	N81°26'53"W	44.22'
WL1142	S53°31'03"W	64.62'
WL1143	S66°30'44"W	24.67'
WL1144	S69°44'21"W	32.17'
WL1145	S75°47'30"W	26.48'
WL1146	N51°41'25"W	47.37'
WL1147	S85°52'54"W	87.24'
WL1148	S55°10'53"W	41.24'
WL1149	N29°04'34"W	44.44'
WL1150	S60°13'37"E	7.11'
WL1151	N86°09'47"E	20.97'
WL1152	N66°30'29"W	16.23'
WL1153	N2°35'33"E	26.09'
WL1154	N59°29'39"W	22.27'
WL1155	N35°39'53"W	35.50'
WL1156	N64°27'20"W	2.60'
WL1157	S31°22'22"E	78.86'
WL1158	S69°02'18"E	15.12'
WL1159	S89°02'21"E	52.28'
WL1160	N77°28'40"E	21.40'

LINE TABLE		
LINE	BEARING	LENGTH
WL1161	S6°23'00"E	21.83'
WL1162	N85°41'05"E	6.75'
WL1163	N9°23'06"E	19.42'
WL1164	N54°06'46"E	32.38'
WL1165	N66°38'27"E	25.51'
WL1166	N71°29'47"E	28.14'
WL1167	N70°36'09"E	19.09'
WL1168	S44°40'24"E	66.61'
WL1169	S37°50'50"W	0.65'
WL1170	N89°42'53"W	25.92'
WL1171	N81°20'09"W	35.06'
WL1172	N35°58'48"W	12.66'
WL1173	S82°54'22"W	29.04'
WL1174	N39°08'52"W	4.48'
WL1175	N5°26'53"W	10.46'
WL1176	N7°27'25"E	13.95'
WL1177	N22°08'32"W	7.12'
WL1178	N77°20'40"W	6.00'
WL1179	S72°05'14"W	8.90'
WL1180	S62°06'27"W	6.14'
WL1181	N39°08'52"W	30.24'
WL1182	S67°33'24"W	24.86'
WL1183	S15°05'34"W	65.19'
WL1184	N83°06'18"W	32.32'
WL1185	N57°43'21"W	25.79'
WL1186	S4°18'02"W	101.19'
WL1187	S31°23'15"W	36.48'
WL1188	N89°28'41"W	45.41'
WL1189	N66°02'10"W	52.01'
WL1190	S27°32'26"W	65.06'
WL1191	S30°03'19"W	99.46'
WL1192	S75°17'18"W	18.94'
WL1193	N55°57'47"W	20.99'
WL1194	S47°57'01"W	44.02'
WL1195	S69°12'24"W	48.98'
WL1196	S51°23'31"W	34.02'
WL1197	S22°18'34"E	59.68'
WL1198	S8°07'15"E	31.67'
WL1199	S54°23'35"W	20.02'
WL1200	N78°42'42"W	29.11'

LINE TABLE		
LINE	BEARING	LENGTH
WL1201	S32°53'24"W	14.60'
WL1202	S23°44'57"E	36.81'
WL1203	S64°59'31"E	47.37'
WL1204	S23°30'17"W	25.04'
WL1205	S65°19'46"W	86.40'
WL1206	N44°14'50"W	54.59'
WL1207	S81°17'44"W	16.23'
WL1208	S18°45'07"W	65.09'
WL1209	S71°56'10"W	54.53'
WL1210	N52°31'13"W	50.05'
WL1211	N76°38'37"W	20.40'
WL1212	N47°41'52"W	48.57'
WL1213	N59°48'47"W	38.67'
WL1214	N79°03'19"W	51.22'
WL1215	S78°26'11"W	21.97'
WL1216	S39°48'19"W	25.34'
WL1217	S80°42'44"W	76.42'
WL1218	S63°36'23"W	37.70'
WL1219	S34°13'29"W	18.51'
WL1220	S58°32'24"W	27.16'
WL1221	S32°36'44"W	30.86'
WL1222	N85°29'45"W	35.19'
WL1223	S60°38'06"W	38.58'
WL1224	S32°32'57"W	32.55'
WL1225	S23°42'59"W	33.97'
WL1226	S11°45'40"W	48.56'
WL1227	S84°04'38"W	11.97'
WL1228	S43°20'26"W	30.83'
WL1229	S64°22'29"W	33.22'
WL1230	S23°37'13"W	92.78'
WL1231	S70°13'15"W	44.44'
WL1232	S41°08'31"W	39.41'
WL1233	S84°31'26"W	48.37'
WL1234	S40°45'29"W	53.19'
WL1235	S85°16'33"W	64.72'
WL1236	N74°38'21"W	24.02'
WL1237	S87°52'34"W	30.94'
WL1238	S68°32'34"W	22.52'
WL1239	N63°07'41"W	27.90'
WL1240	S47°51'45"W	35.12'


LINE TABLE		
LINE	BEARING	LENGTH
WL1241	N31°22'22"W	146.15'
WL1242	N63°20'40"E	65.41'
WL1243	N71°52'51"E	9.03'
WL1244	N56°37'04"E	80.09'
WL1245	N24°56'44"E	11.93'
WL1246	S77°25'00"E	10.55'
WL1247	S64°46'55"E	47.46'
WL1248	S33°10'39"E	77.48'
WL1249	S49°12'25"E	39.68'
WL1250	S69°07'31"E	15.90'
WL1251	N62°19'11"E	51.12'
WL1252	N67°37'15"E	34.87'
WL1253	N76°25'49"E	30.53'
WL1254	N53°53'50"E	29.44'
WL1255	N22°43'12"W	28.44'
WL1256	N2°45'31"E	29.57'
WL1257	N26°16'53"E	31.40'
WL1258	N75°18'04"E	16.06'
WL1259	S3°00'29"E	30.68'
WL1260	S69°24'31"E	19.02'
WL1261	N65°11'28"E	14.30'
WL1262	N5°16'43"W	36.24'
WL1263	N31°19'06"W	33.35'
WL1264	N10°53'02"W	38.19'
WL1265	N23°23'58"E	17.17'
WL1266	S27°13'39"E	19.68'
WL1267	N54°13'47"E	37.45'
WL1268	N78°45'13"E	27.28'
WL1269	N47°58'15"E	52.61'
WL1270	S55°34'16"E	25.67'
WL1271	N33°54'43"E	14.09'
WL1272	N34°59'45"E	48.49'
WL1273	N32°52'34"E	42.05'
WL1274	N21°38'17"E	28.67'
WL1275	N30°55'45"E	40.90'
WL1276	S70°22'04"E	56.06'
WL1277	S83°24'21"E	37.25'
WL1278	N35°51'11"E	39.77'
WL1279	N2°10'34"E	89.93'
WL1280	N34°27'46"E	15.57'

LINE TABLE		
LINE	BEARING	LENGTH
WL1281	S64°49'45"E	49.22'
WL1282	N47°28'25"E	6.44'
WL1283	N13°58'13"E	46.19'
WL1284	N37°34'54"E	32.51'
WL1285	S70°52'56"E	22.79'
WL1286	S78°07'24"E	22.80'
WL1287	N85°46'02"E	21.45'
WL1288	S83°30'26"E	29.44'
WL1289	S51°35'53"E	14.68'
WL1290	N45°19'36"E	0.28'
WL1291	S48°12'01"E	46.11'
WL1292	N87°11'47"E	40.45'
WL1293	N0°34'03"W	32.35'
WL1294	N88°47'41"E	32.54'
WL1295	S1°10'11"E	33.55'
WL1296	S60°18'39"E	2.10'
WL1297	S74°51'19"E	17.24'
WL1298	N17°31'39"W	47.56'
WL1299	N37°32'45"W	33.94'
WL1300	N25°39'22"W	34.95'
WL1301	N48°52'22"W	43.95'
WL1302	N26°54'50"W	21.75'
WL1303	N3°52'26"E	14.70'
WL1304	N51°47'29"E	29.28'
WL1305	N51°50'37"E	45.58'
WL1306	N12°04'02"E	21.87'
WL1307	N48°36'28"E	31.71'
WL1308	N32°38'59"E	13.33'
WL1309	S63°20'40"W	65.41'
WL1310	N84°33'51"E	31.21'
WL1311	S69°52'13"E	23.29'
WL1312	S53°24'55"E	31.37'
WL1313	S27°06'40"E	63.76'
WL1314	S77°25'00"E	17.27'
WL1315	S88°25'14"E	53.95'
WL1316	N69°53'11"E	32.84'
WL1317	N64°36'19"E	49.26'
WL1318	N32°09'37"E	42.99'
WL1319	N42°17'03"E	55.56'
WL1320	N61°25'00"E	85.58'

LINE TABLE		
LINE	BEARING	LENGTH
WL1321	N67°37'35"E	28.31'
WL1322	S71°52'51"W	9.03'
WL1323	S56°37'04"W	80.09'
WL1324	S39°44'35"W	29.48'
WL1325	N69°00'28"W	32.68'
WL1326	S10°48'28"W	33.77'
WL1327	S50°52'22"W	37.20'
WL1328	S83°22'11"W	19.68'
WL1329	N81°24'42"W	50.70'
WL1330	N74°02'23"W	28.73'
WL1331	N88°05'18"W	39.52'
WL1332	N42°21'24"W	44.85'
WL1333	N88°02'05"W	61.75'
WL1334	N76°42'44"W	73.58'
WL1335	N60°30'05"W	42.15'
WL1336	N74°27'22"W	32.90'
WL1337	N40°43'33"W	44.28'
WL1338	N22°09'46"W	49.36'
WL1339	N29°14'37"W	41.05'
WL1340	N44°58'14"W	43.31'
WL1341	N37°56'40"W	52.81'
WL1342	N29°05'56"W	37.94'
WL1343	N0°52'39"E	33.72'
WL1344	N10°57'25"E	36.43'
WL1345	N61°59'47"E	22.18'
WL1346	N38°17'02"E	33.70'
WL1347	N32°45'16"E	77.60'
WL1348	N34°45'47"E	34.69'
WL1349	N35°40'33"E	91.90'
WL1350	N56°54'22"W	6.18'
WL1351	S33°21'54"W	30.12'
WL1352	S43°20'32"W	37.80'
WL1353	S38°20'04"W	58.25'
WL1354	S30°14'25"W	84.34'
WL1355	S54°02'32"W	40.90'
WL1356	S77°47'39"W	16.73'
WL1357	S35°50'16"W	30.66'
WL1358	S57°35'22"W	24.08'
WL1359	N69°32'33"W	35.10'
WL1360	N45°47'25"W	41.23'

LINE TABLE		
LINE	BEARING	LENGTH
WL1361	N51°37'49"W	32.79'
WL1362	N42°14'57"W	19.49'
WL1363	N70°01'54"W	40.78'
WL1364	N58°24'36"W	74.40'
WL1365	N6°31'33"W	49.66'
WL1366	N15°44'35"E	38.90'
WL1367	N6°07'53"E	39.57'
WL1368	N0°56'12"E	54.35'
WL1369	N11°51'37"E	25.74'
WL1370	N19°00'19"E	35.39'
WL1371	N13°11'49"E	49.58'
WL1372	N11°56'35"W	34.95'
WL1373	N7°37'41"E	39.67'
WL1374	N18°37'17"E	30.66'
WL1375	N12°55'31"E	47.53'
WL1376	N1°26'22"E	35.74'
WL1377	N11°18'34"E	50.49'
WL1378	N14°04'10"E	32.03'
WL1379	N9°08'02"E	48.46'
WL1380	N22°30'56"E	31.63'
WL1381	N13°09'17"E	19.83'
WL1382	N42°53'25"E	25.42'
WL1383	N16°56'27"W	15.98'
WL1384	S11°34'45"W	15.35'
WL1385	S38°58'33"W	26.59'
WL1386	S14°17'10"W	20.50'
WL1387	S23°11'17"W	31.61'
WL1388	S9°15'24"W	38.76'
WL1389	S11°51'38"W	44.27'
WL1390	S21°01'48"W	46.49'
WL1391	S4°49'19"W	36.57'
WL1392	S21°43'46"W	52.44'
WL1393	S6°14'41"W	50.07'
WL1394	S7°16'04"W	47.29'
WL1395	S9°11'40"W	41.38'
WL1396	S7°08'52"W	20.08'
WL1397	S42°23'10"E	17.64'
WL1398	S80°37'17"W	26.22'
WL1399	S18°13'33"W	45.15'
WL1400	S3°45'29"W	51.38'

S:\Jobs\888111L-Preservation Map and Exhibit-DEQ\dwg\CadMAP SHOWING PRESERVATION AREAS.dwg, 3/2/2007 11:34:02 AM, roy.pennington



5248 Olde Towne Road, Suite 1  
 Williamsburg, Virginia 23188  
 (757) 253-0040  
 Fax (757) 220-8994

*28*  
*070006615*

**MAP SHOWING PRESERVATION AREAS**

LOCATED ON THE PROPERTY OWNED BY  
**COLONIAL HERITAGE**

STONEHOUSE DISTRICT    COUNTY OF JAMES CITY    VIRGINIA

City of Williamsburg & County of James City Circuit Court, This PLAT was recorded on <i>8 March 2007</i>			
at <i>8:51</i> AM/PM PB <i>PG</i>			
DOCUMENT # <i>070006615</i>			
BETSY B. WOOLRIDGE, CLERK			
<i>Betsy B. Woolridge</i> Clerk			
No.	DATE	REVISION / COMMENT / NOTE	REVISED BY



# #070006615

LINE TABLE		
LINE	BEARING	LENGTH
WL1401	S6°41'55"W	48.48'
WL1402	S41°03'04"W	37.60'
WL1403	N82°50'29"W	44.78'
WL1404	N59°10'37"W	47.53'
WL1405	S69°32'30"W	45.71'
WL1406	S86°46'50"W	49.26'
WL1407	N78°49'53"W	23.81'
WL1408	S35°50'43"E	22.11'
WL1409	S20°06'23"W	26.12'
WL1410	S67°06'02"E	12.21'
WL1411	S79°54'25"E	35.52'
WL1412	S85°18'42"E	23.51'
WL1413	N76°14'53"E	49.54'
WL1414	S79°01'14"E	36.64'
WL1415	S88°28'36"E	28.02'
WL1416	S43°27'53"E	25.69'
WL1417	S11°02'49"E	40.38'
WL1418	S18°00'35"W	22.31'
WL1419	S29°09'46"W	65.43'
WL1420	S27°49'51"W	56.14'
WL1421	S40°27'19"W	48.71'
WL1422	S51°33'23"W	61.88'
WL1423	S45°44'35"W	51.62'
WL1424	S41°56'31"W	39.60'
WL1425	S22°11'59"W	9.68'
WL1426	S64°42'27"E	57.00'
WL1427	N26°46'24"E	13.46'
WL1428	N43°46'08"E	38.52'
WL1429	N33°13'12"E	32.02'
WL1430	N47°24'41"E	56.29'
WL1431	N51°42'20"E	51.77'
WL1432	N29°05'14"E	39.52'
WL1433	N27°11'15"E	34.00'
WL1434	N76°52'11"E	29.37'
WL1435	N86°13'09"E	26.52'
WL1436	S88°22'41"E	54.68'
WL1437	S73°14'51"E	17.56'
WL1438	N29°11'56"E	46.60'
WL1439	N15°26'35"W	23.76'
WL1440	N45°27'57"E	12.89'

LINE TABLE		
LINE	BEARING	LENGTH
WL1441	S63°10'33"E	18.30'
WL1442	S8°22'36"W	20.07'
WL1443	S51°57'21"E	42.28'
WL1444	S47°40'55"E	28.25'
WL1445	S25°35'46"E	55.20'
WL1446	S62°00'56"E	27.70'
WL1447	S23°44'37"E	10.57'
WL1448	S1°09'16"W	25.26'
WL1449	N72°54'54"W	22.54'
WL1450	N21°50'17"W	16.72'
WL1451	N35°52'33"W	32.22'
WL1452	N21°00'04"W	29.17'
WL1453	N51°38'15"W	44.13'
WL1454	S73°33'29"W	36.56'
WL1455	S24°41'34"E	21.27'
WL1456	S49°42'56"E	20.15'
WL1457	S72°17'43"E	30.79'
WL1458	S38°45'55"E	45.25'
WL1459	S35°04'06"E	38.74'
WL1460	S53°26'24"E	51.56'
WL1461	S12°12'27"E	23.69'
WL1462	S11°55'25"E	40.81'
WL1463	S25°18'25"E	28.00'
WL1464	S0°06'02"E	28.12'
WL1465	S56°56'26"E	39.17'
WL1466	S32°36'20"E	31.86'
WL1467	S54°36'23"E	70.66'
WL1468	S3°30'51"E	22.04'
WL1469	S0°28'08"E	44.45'
WL1470	S88°49'13"E	35.71'
WL1471	S53°27'44"E	32.19'
WL1472	N5°14'18"E	21.26'
WL1473	N35°45'23"W	9.33'
WL1474	N52°23'09"E	22.15'
WL1475	S83°33'04"E	35.30'
WL1476	N76°07'31"E	25.40'
WL1477	S73°03'06"E	64.66'
WL1478	S59°48'43"E	35.53'
WL1479	S19°28'48"E	22.54'
WL1480	N80°08'03"E	29.26'

LINE TABLE		
LINE	BEARING	LENGTH
WL1481	N72°15'18"E	38.62'
WL1482	S79°17'28"E	38.13'
WL1483	N82°15'36"E	48.16'
WL1484	N65°07'47"E	32.31'
WL1485	N52°54'11"E	71.43'
WL1486	N61°19'49"E	39.19'
WL1487	N62°27'54"E	49.16'
WL1488	N64°37'23"E	34.95'
WL1489	N77°59'09"E	53.65'
WL1490	S82°12'24"E	34.83'
WL1491	N79°18'27"E	40.26'
WL1492	N80°07'12"E	34.16'
WL1493	S83°39'12"E	35.73'
WL1494	N63°32'45"E	25.35'
WL1495	S87°46'25"E	39.28'
WL1496	S76°48'11"E	33.56'
WL1497	S77°49'00"E	45.56'
WL1498	N85°07'25"E	73.66'
WL1499	N83°10'41"E	37.23'
WL1500	N83°07'59"E	35.92'
WL1501	S66°26'28"E	30.57'
WL1502	S50°44'51"E	32.47'
WL1503	S47°02'49"E	43.33'
WL1504	S63°55'06"E	66.46'
WL1505	S77°07'45"E	50.89'
WL1506	S78°41'25"E	52.26'
WL1507	S56°06'25"E	19.24'
WL1508	S21°57'05"E	3.53'
WL1509	N77°49'23"E	230.31'
WL1510	N51°23'19"W	11.17'
WL1511	S33°01'53"W	34.65'
WL1512	S79°02'43"W	23.51'
WL1513	S55°20'48"W	57.00'
WL1514	S55°45'50"W	55.41'
WL1515	S63°48'53"W	27.79'
WL1516	N59°06'27"W	35.84'
WL1517	S83°18'22"W	36.87'
WL1518	S20°38'36"W	32.22'
WL1519	S32°24'35"E	25.22'
WL1520	S6°25'25"E	27.39'


LINE TABLE		
LINE	BEARING	LENGTH
WL1521	S52°02'48"W	21.74'
WL1522	S74°56'37"W	45.50'
WL1523	S76°33'41"W	67.29'
WL1524	N78°40'26"W	21.86'
WL1525	N52°57'00"W	44.41'
WL1526	N51°46'39"W	44.09'
WL1527	N50°40'09"W	33.06'
WL1528	N57°13'55"W	45.03'
WL1529	N85°47'19"W	44.45'
WL1530	S60°20'54"W	23.42'
WL1531	S87°09'14"W	23.29'
WL1532	N44°31'49"W	20.52'
WL1533	N47°30'06"W	41.41'
WL1534	N39°09'59"W	33.90'
WL1535	N3°31'24"W	30.17'
WL1536	N37°23'15"W	41.82'
WL1537	S42°37'02"W	31.27'
WL1538	S62°23'40"W	38.52'
WL1539	N60°36'40"W	24.61'
WL1540	S55°37'55"W	26.82'
WL1541	S87°54'52"W	32.90'
WL1542	S57°05'18"W	18.49'
WL1543	N76°27'16"W	48.41'
WL1544	N57°26'13"W	23.42'
WL1545	N25°43'36"W	26.15'
WL1546	N7°49'14"W	32.69'
WL1547	N3°45'28"W	38.25'
WL1548	S82°36'02"W	4.96'
WL1549	S2°04'41"W	40.46'
WL1550	S9°14'42"E	31.56'
WL1551	S4°02'19"W	24.70'
WL1552	S31°18'12"W	24.41'
WL1553	N89°25'27"W	32.23'
WL1554	N62°01'48"W	31.55'
WL1555	S89°51'50"W	26.66'
WL1556	N79°18'34"W	29.01'
WL1557	S55°55'17"W	35.04'
WL1558	S83°13'16"W	45.06'
WL1559	N67°51'30"W	31.22'
WL1560	N37°40'55"E	0.02'

LINE TABLE		
LINE	BEARING	LENGTH
WL1561	N25°16'59"W	41.92'
WL1562	N8°21'07"W	44.91'
WL1563	N8°40'52"W	52.38'
WL1564	N3°19'29"E	52.06'
WL1565	N21°05'06"E	51.03'
WL1566	N40°19'57"E	48.52'
WL1567	N22°06'50"E	44.28'
WL1568	N22°23'55"E	37.17'
WL1569	N14°51'37"E	111.45'
WL1570	N20°08'21"E	38.59'
WL1571	N12°23'28"E	80.08'
WL1572	N2°37'18"E	24.85'
WL1573	S70°35'56"W	20.29'
WL1574	S6°38'06"E	22.00'
WL1575	S5°35'11"W	58.06'
WL1576	S27°33'59"W	61.04'
WL1577	S15°36'05"E	14.65'
WL1578	S15°55'05"W	36.04'
WL1579	S22°07'53"W	52.11'
WL1580	S20°49'29"W	22.24'
WL1581	S22°27'57"W	49.61'
WL1582	S38°04'44"W	44.53'
WL1583	S57°11'07"W	26.58'
WL1584	S28°16'36"W	27.94'
WL1585	S16°49'39"W	35.24'
WL1586	S70°11'33"W	20.71'
WL1587	S31°54'42"E	32.72'
WL1588	S0°59'11"E	88.67'
WL1589	S11°53'16"E	42.74'
WL1590	N59°33'21"W	0.75'
WL1591	S24°49'48"W	27.92'
WL1592	S48°30'34"W	31.62'
WL1593	N85°38'05"W	44.50'
WL1594	S68°26'31"W	38.16'
WL1595	S48°54'21"W	28.45'
WL1596	S7°08'39"W	41.44'
WL1597	S19°56'02"W	17.65'
WL1598	S60°57'21"W	29.18'
WL1599	S79°04'11"W	23.11'
WL1600	N85°01'54"W	28.75'

LINE TABLE		
LINE	BEARING	LENGTH
WL1601	S37°22'52"W	21.24'
WL1602	S85°30'24"W	37.73'
WL1603	N63°11'28"W	42.97'
WL1604	S61°20'07"W	31.00'
WL1605	S84°11'09"E	28.54'
WL1606	N2°24'59"W	7.55'
WL1607	S67°12'40"E	13.69'
WL1608	S34°03'21"E	32.93'
WL1609	N66°26'17"E	28.32'
WL1610	N79°34'22"E	20.56'
WL1611	N43°19'15"E	26.56'
WL1612	S81°35'17"E	48.79'
WL1613	N74°51'09"E	28.31'
WL1614	N10°05'13"E	27.85'
WL1615	N36°36'21"E	23.49'
WL1616	S10°35'03"E	31.99'
WL1617	S21°56'50"W	25.99'
WL1618	S40°39'58"E	37.61'
WL1619	N37°04'01"E	7.73'
WL1620	N33°55'05"W	30.08'
WL1621	N21°24'48"E	24.78'
WL1622	N2°37'44"W	27.46'
WL1623	N25°46'07"E	69.98'
WL1624	N18°31'07"E	42.91'
WL1625	N7°06'37"E	27.03'
WL1626	N26°46'24"E	49.46'
WL1627	N64°42'27"W	55.40'
WL1628	S22°11'59"W	9.29'
WL1629	S12°48'54"W	64.22'
WL1630	S19°54'50"W	94.20'
WL1631	S77°49'23"W	226.01'
WL1632	N51°23'19"W	59.37'
WL1633	N20°42'40"E	43.53'
WL1634	N57°43'40"E	17.01'
WL1635	N2°55'15"W	33.92'
WL1636	N51°25'06"E	38.03'
WL1637	N75°20'09"E	39.16'
WL1638	N48°23'46"E	23.23'
WL1639	N79°59'41"E	47.84'
WL1640	N66°29'48"E	35.96'

LINE TABLE		
LINE	BEARING	LENGTH
WL1641	N23°21'02"E	22.98'
WL1642	N83°27'21"E	35.09'
WL1643	N29°35'15"E	39.61'
WL1644	S59°06'38"E	36.95'
WL1645	N80°57'37"E	66.24'
WL1646	N1°46'33"W	15.47'
WL1647	N75°11'28"E	18.55'
WL1648	N20°48'44"E	18.86'
WL1649	S63°56'59"E	28.81'
WL1650	N87°37'39"E	6.20'
WL1651	N40°41'46"E	20.12'
WL1652	S66°14'11"E	24.36'
WL1653	N61°47'48"E	16.97'
WL1654	N88°52'25"E	15.13'
WL1655	N51°55'51"E	40.60'
WL1656	N88°26'41"E	34.33'
WL1657	S56°50'23"E	19.47'
WL1658	S82°54'34"E	31.58'
WL1659	S81°25'46"E	32.92'
WL1660	N62°40'45"E	59.93'
WL1661	N81°49'13"E	37.32'
WL1662	N65°24'21"E	36.09'
WL1663	N70°07'33"E	17.54'
WL1664	N1°01'06"E	27.27'
WL1665	N43°39'02"E	17.70'
WL1666	N36°01'49"W	21.72'
WL1667	N61°48'06"E	19.64'
WL1668	N24°20'47"E	40.02'
WL1669	N19°49'49"W	14.23'
WL1670	N46°54'16"E	20.17'
WL1671	N53°04'55"E	21.96'
WL1672	N30°19'00"E	47.28'
WL1673	N53°01'07"E	34.25'
WL1674	N49°33'07"E	32.93'
WL1675	N49°14'33"E	33.81'
WL1676	N77°45'44"E	42.19'
WL1677	N86°19'08"E	47.81'
WL1678	N30°43'58"E	34.72'
WL1679	N75°03'45"E	61.67'
WL1680	N69°10'09"E	38.27'

S:\Jobs\88811-1L-Preservation Map and Exhibit-DEQ\dwg\CadMap SHOWING PRESERVATION AREAS.dwg, 3/2/2007 11:34:57 AM, roy.pennington



5248 Olde Towne Road, Suite 1  
 Williamsburg, Virginia 23188  
 (757) 253-0040  
 Fax (757) 220-8994

28  
 070006615

### MAP SHOWING PRESERVATION AREAS

LOCATED ON THE PROPERTY OWNED BY  
**COLONIAL HERITAGE**

STONEHOUSE DISTRICT COUNTY OF JAMES CITY VIRGINIA

City of Williamsburg & County of James City			
Circuit Court. This PLAT was recorded on			
at 8:51 AM PM PB PG			
DOCUMENT # 070006615			
BETSY B. WOOLRIDGE, CLERK			
<i>Betsy Woolridge</i> Clerk			
No.	DATE		

# #070006615

LINE TABLE		
LINE	BEARING	LENGTH
WL1681	N40°20'19"E	51.75'
WL1682	N57°46'41"E	35.73'
WL1683	N40°54'03"E	24.60'
WL1684	N88°12'31"E	23.29'
WL1685	S73°43'05"E	29.22'
WL1686	N74°31'26"E	75.01'
WL1687	N16°47'16"E	37.09'
WL1688	N1°54'41"W	24.82'
WL1689	N65°24'15"E	37.47'
WL1690	N46°10'17"E	37.71'
WL1691	N48°12'42"E	51.33'
WL1692	N55°10'50"E	29.66'
WL1693	N24°14'04"W	30.39'
WL1694	N49°12'57"E	41.24'
WL1695	N60°38'08"E	25.15'
WL1696	N25°32'12"W	32.14'
WL1697	N37°55'58"E	32.24'
WL1698	N57°32'12"E	20.45'
WL1699	N47°05'25"E	29.76'
WL1700	N58°04'45"E	51.68'
WL1701	N36°55'38"E	15.18'
WL1702	N47°49'25"E	48.57'
WL1703	N1°08'14"E	40.22'
WL1704	N32°50'53"E	52.18'
WL1705	N62°14'42"E	32.83'
WL1706	N44°00'13"E	56.06'
WL1707	N5°26'19"E	31.59'
WL1708	N49°27'47"E	28.75'
WL1709	N9°42'49"E	30.82'
WL1710	N47°09'32"E	22.71'
WL1711	N75°10'24"E	29.48'
WL1712	N37°33'05"E	32.89'
WL1713	N51°13'50"E	47.88'
WL1714	N31°09'47"E	26.22'
WL1715	N10°45'09"W	69.65'
WL1716	N17°44'12"W	26.00'
WL1717	N52°46'43"E	11.96'
WL1718	S88°09'39"E	48.15'
WL1719	N22°20'55"E	34.21'
WL1720	N82°55'46"E	16.94'

LINE TABLE		
LINE	BEARING	LENGTH
WL1721	N9°17'01"E	12.81'
WL1722	N44°27'19"E	15.81'
WL1723	N8°55'02"W	11.73'
WL1724	N62°20'20"E	44.38'
WL1725	N58°21'08"E	59.27'
WL1726	N19°57'49"E	24.06'
WL1727	N77°33'31"E	54.32'
WL1728	S79°31'13"E	29.84'
WL1729	S58°18'07"E	24.56'
WL1730	N70°24'56"E	18.18'
WL1731	N35°32'57"E	25.48'
WL1732	N81°28'24"E	38.24'
WL1733	S84°39'49"E	37.56'
WL1734	S56°36'03"E	40.05'
WL1735	N53°52'46"E	28.41'
WL1736	N78°48'33"E	43.49'
WL1737	S78°24'27"E	24.27'
WL1738	N46°02'35"E	63.09'
WL1739	S79°18'19"E	23.49'
WL1740	N57°57'46"E	54.95'
WL1741	N11°24'31"W	22.55'
WL1742	N40°42'03"E	32.08'
WL1743	N88°03'50"E	26.51'
WL1744	S86°36'07"E	35.51'
WL1745	N3°20'28"E	17.12'
WL1746	N39°53'15"E	12.61'
WL1747	N70°00'12"E	62.44'
WL1748	N25°04'20"E	35.32'
WL1749	N80°45'36"E	35.98'
WL1750	N48°06'47"E	32.14'
WL1751	N21°15'40"W	29.51'
WL1752	N40°23'07"E	32.40'
WL1753	S81°53'33"E	34.68'
WL1754	N57°27'26"E	0.41'
WL1755	S47°17'50"E	70.73'
WL1756	S78°05'34"W	38.14'
WL1757	N53°18'21"W	2.80'
WL1758	N88°01'23"W	28.58'
WL1759	S62°55'03"W	44.48'
WL1760	S25°09'55"W	13.02'

LINE TABLE		
LINE	BEARING	LENGTH
WL1761	S60°06'54"W	242.34'
WL1762	S89°13'46"W	131.01'
WL1763	S44°55'17"W	48.37'
WL1764	N84°16'25"W	3.68'
WL1765	S65°46'56"W	30.99'
WL1766	S48°54'25"W	40.45'
WL1767	S2°27'46"W	38.42'
WL1768	S21°47'54"E	12.40'
WL1769	S32°17'57"W	457.57'
WL1770	S39°28'45"W	291.90'
WL1771	S65°19'12"W	136.42'
WL1772	S39°21'19"E	0.05'
WL1773	S64°58'22"W	40.19'
WL1774	N42°05'44"E	0.74'
WL1775	S65°19'12"W	126.35'
WL1776	S38°34'11"W	190.56'
WL1777	S66°51'08"W	141.31'
WL1778	N83°55'24"W	48.51'
WL1779	S12°38'14"W	18.70'
WL1780	S21°57'05"E	0.90'
WL1781	S68°02'55"W	0.16'
WL1782	S76°18'03"W	12.00'
WL1783	S45°57'41"W	21.59'
WL1784	S63°28'20"W	24.83'
WL1785	S39°48'36"W	39.43'
WL1786	S23°50'57"E	34.61'
WL1787	S16°52'08"W	60.54'
WL1788	S59°34'16"W	35.42'
WL1789	S28°31'27"W	36.51'
WL1790	S40°34'06"W	3.25'
WL1791	N65°19'12"E	38.88'
WL1792	N38°34'11"E	185.81'
WL1793	S61°38'43"W	20.49'
WL1794	S69°42'26"W	29.07'
WL1795	N62°36'56"W	29.15'
WL1796	N37°24'08"W	12.89'
WL1797	S64°04'39"W	26.35'
WL1798	S27°54'40"W	19.44'
WL1799	S26°21'54"W	27.80'
WL1800	S10°06'36"E	22.62'


LINE TABLE		
LINE	BEARING	LENGTH
WL1801	S41°45'28"W	28.33'
WL1802	S9°59'59"W	41.34'
WL1803	S13°07'13"W	52.15'
WL1804	S18°47'11"E	35.29'
WL1805	S76°56'57"W	37.83'
WL1806	S17°32'59"W	26.84'
WL1807	S25°10'27"E	29.69'
WL1808	N32°12'00"E	445.01'
WL1809	N39°28'45"E	293.18'
WL1810	N65°19'12"E	50.96'
WL1811	N74°19'06"W	7.95'
WL1812	N54°04'36"W	19.98'
WL1813	S31°28'49"W	28.57'
WL1814	S88°09'19"W	52.61'
WL1815	S31°45'09"W	28.83'
WL1816	S80°47'38"W	43.79'
WL1817	S30°39'23"W	37.40'
WL1818	S56°58'11"W	45.50'
WL1819	S43°36'22"W	29.61'
WL1820	S17°36'42"W	39.20'
WL1821	S43°26'37"W	12.58'
WL1822	N84°24'14"W	34.37'
WL1823	N56°06'17"W	50.29'
WL1824	S47°09'27"W	12.88'
WL1825	N70°43'24"W	32.72'
WL1826	N88°05'36"W	45.46'
WL1827	S83°28'00"W	70.66'
WL1828	N70°23'40"W	26.74'
WL1829	N73°42'16"W	38.90'
WL1830	N64°36'07"W	24.99'
WL1831	S71°34'18"W	28.56'
WL1832	N73°46'18"W	19.75'
WL1833	S68°14'53"W	29.72'
WL1834	N87°39'49"W	38.21'
WL1835	N75°03'13"W	32.17'
WL1836	S13°53'48"W	11.56'
WL1837	N79°37'15"W	43.89'
WL1838	S85°41'28"W	38.52'
WL1839	N81°29'52"W	21.82'
WL1840	N86°50'11"W	52.63'

LINE TABLE		
LINE	BEARING	LENGTH
WL1841	S77°14'17"W	32.01'
WL1842	S79°58'54"W	36.02'
WL1843	S8°04'47"W	12.86'
WL1844	N73°19'49"E	60.51'
WL1845	S88°10'14"E	50.58'
WL1846	S83°41'00"E	34.22'
WL1847	N86°23'12"E	35.80'
WL1848	S81°33'25"E	47.73'
WL1849	S84°13'06"E	39.54'
WL1850	S88°00'31"E	33.76'
WL1851	S89°46'37"E	46.97'
WL1852	S80°21'00"E	36.36'
WL1853	S76°28'02"E	55.87'
WL1854	S79°59'45"E	39.80'
WL1855	N89°06'05"E	34.60'
WL1856	S77°39'28"E	30.02'
WL1857	S68°59'10"E	47.43'
WL1858	N45°50'07"E	21.12'
WL1859	S49°03'51"E	7.75'
WL1860	S23°50'59"W	20.40'
WL1861	S42°38'44"E	18.48'
WL1862	S37°09'22"E	20.22'
WL1863	S19°42'26"W	38.83'
WL1864	S47°38'33"W	54.14'
WL1865	S34°13'02"W	37.50'
WL1866	S42°10'04"W	27.91'
WL1867	S82°16'36"W	13.44'
WL1868	S45°27'00"W	26.53'
WL1869	S46°57'29"W	29.01'
WL1870	S22°40'15"W	14.75'
WL1871	S34°29'27"W	28.44'
WL1872	S64°37'39"W	48.02'
WL1873	S62°44'40"W	34.27'
WL1874	S82°14'44"W	54.34'
WL1875	S87°30'39"W	24.71'
WL1876	S89°44'51"W	27.02'
WL1877	S81°29'50"W	9.03'
WL1878	S47°59'21"E	10.92'
WL1879	S84°18'50"E	21.56'
WL1880	S72°01'39"E	29.32'

LINE TABLE		
LINE	BEARING	LENGTH
WL1881	S53°37'16"E	43.84'
WL1882	S35°27'01"W	17.85'
WL1883	S69°26'57"W	30.30'
WL1884	S17°53'31"E	12.30'
WL1885	N89°13'46"E	122.87'
WL1886	N44°55'17"E	30.13'
WL1887	S79°32'21"W	18.28'
WL1888	S86°41'24"W	35.84'
WL1889	N85°23'59"W	39.33'
WL1890	N60°28'48"W	32.11'
WL1891	S38°05'05"W	29.99'
WL1892	S68°38'51"W	16.23'
WL1893	N85°08'34"W	29.15'
WL1894	N37°31'17"W	26.38'
WL1895	N22°32'44"W	34.14'
WL1896	N51°02'28"W	37.79'
WL1897	N8°36'54"E	18.74'
WL1898	N56°15'57"W	35.87'
WL1899	N18°19'51"W	15.10'
WL1900	N46°26'26"W	3.70'
WL1901	S54°08'31"W	19.15'
WL1902	N48°02'11"W	34.87'
WL1903	N8°24'48"E	12.89'
WL1904	N50°35'00"W	2.96'
WL1905	S52°20'51"W	7.65'
WL1906	S13°12'55"W	26.82'
WL1907	S59°46'07"E	1.65'
WL1908	S37°55'57"E	48.54'
WL1909	S44°26'49"E	41.65'
WL1910	S14°45'50"E	45.20'
WL1911	S6°15'55"E	19.19'
WL1912	S65°37'14"E	26.13'
WL1913	S59°46'07"E	11.21'
WL1914	N13°12'55"E	14.52'
WL1915	N70°00'04"W	1.32'
WL1916	N20°14'12"W	25.92'
WL1917	N76°12'09"W	8.67'
WL1918	S5°54'05"W	14.93'
WL1919	N63°47'42"W	34.55'
WL1920	N1°31'03"W	21.61'

LINE TABLE		
LINE	BEARING	LENGTH
WL1921	N65°16'32"W	3.00'
WL1922	S11°01'01"W	21.97'
WL1923	S80°08'49"W	12.25'
WL1924	N67°57'49"W	28.08'
WL1925	S80°16'21"W	7.21'
WL1926	S58°35'17"E	39.22'
WL1927	S89°29'56"E	26.17'
WL1928	S30°06'05"E	14.78'
WL1929	S9°21'33"W	35.67'
WL1930	S33°39'28"W	27.52'
WL1931	S70°42'51"W	21.78'
WL1932	S8°43'08"E	10.74'
WL1933	N60°06'55"E	214.87'
WL1934	N17°53'31"W	20.08'
WL1935	N89°49'04"W	23.17'
WL1936	S80°45'11"W	37.55'
WL1937	S72°34'16"W	49.43'
WL1938	N79°35'51"W	17.27'
WL1939	S25°47'43"W	36.22'
WL1940	S80°41'20"E	20.72'
WL1941	N76°30'44"E	24.67'
WL1942	S61°01'37"E	37.08'
WL1943	N86°48'00"E	23.70'
WL1944	S41°44'00"E	29.44'
WL1945	S4°45'20"E	24.53'
WL1946	S82°07'45"W	17.93'
WL1947	N70°08'54"W	22.85'
WL1948	N1°19'50"E	29.88'
WL1949	N40°55'15"W	6.47'
WL1950	S47°03'29"W	13.58'
WL1951	S89°32'28"W	10.23'
WL1952	S6°24'27"W	25.65'
WL1953	S57°38'45"W	11.69'
WL1954	N87°17'56"W	29.24'
WL1955	S43°24'34"W	10.90'
WL1956	S67°48'31"W	27.22'
WL1957	N83°54'42"W	18.80'
WL1958	S38°39'27"W	14.76'
WL1959	N74°27'27"W	28.12'
WL1960	N68°02'06"W	26.72'

S:\Jobs\888111L-Preservation Map and Exhibit-DEO.dwg\Cad\MAP SHOWING PRESERVATION AREAS.dwg, 3/2/2007 11:35:33 AM, roy.pennington



5248 Olde Towne Road, Suite 1  
Williamsburg, Virginia 23188  
(757) 253-0040  
Fax (757) 220-8994

28  
070006615

**MAP SHOWING PRESERVATION AREAS**  
LOCATED ON THE PROPERTY OWNED BY  
**COLONIAL HERITAGE**  
STONEHOUSE DISTRICT COUNTY OF JAMES CITY VIRGINIA

No.	DATE	REVISION / COMMENT / NOTE
		City of Williamsburg & County of James City Circuit Court. This PLAT was recorded on at 8:51 AM/PM, PB PG -- DOCUMENT # 070006615 BETSY B. WOOLRIDGE, CLERK Betsy B. Woolridge Clerk
		REVISION BY
		REVISION BY

Designed AES	Drawn AES
Scale NONE	Date 01/15/2007
Project No. 8881-11-O	



# #070006615

LINE TABLE		
LINE	BEARING	LENGTH
WL1961	S89°33'26"W	36.46'
WL1962	N57°09'29"W	50.19'
WL1963	N52°28'06"W	38.33'
WL1964	N42°46'25"W	31.58'
WL1965	N24°31'10"W	44.55'
WL1966	S41°52'28"W	3.04'
WL1967	S2°29'28"E	2.31'
WL1968	S22°29'26"E	39.01'
WL1969	S41°12'06"E	26.43'
WL1970	S52°29'46"E	87.78'
WL1971	S47°22'58"E	11.80'
WL1972	S50°37'14"E	30.79'
WL1973	S80°16'44"E	24.28'
WL1974	S37°50'04"E	17.71'
WL1975	S40°54'18"E	33.44'
WL1976	S51°21'43"E	36.53'
WL1977	S48°27'19"E	28.19'
WL1978	S52°08'03"E	32.25'
WL1979	N5°27'57"W	7.02'
WL1980	N5°27'57"W	37.05'
WL1981	N55°19'45"W	26.14'
WL1982	N22°46'21"W	27.16'
WL1983	N25°03'24"W	23.00'
WL1984	N74°44'21"W	37.49'
WL1985	N69°32'11"W	35.45'
WL1986	N47°25'40"W	35.54'
WL1987	N66°41'19"W	32.61'
WL1988	N54°23'02"W	41.09'
WL1989	N42°45'57"W	34.55'
WL1990	N24°27'29"W	30.54'
WL1991	N39°24'44"W	41.58'
WL1992	N36°16'10"W	16.83'
WL1993	N36°38'08"W	34.22'
WL1994	N42°14'35"W	21.67'
WL1995	N51°23'30"W	18.34'
WL1996	N27°47'39"W	19.85'
WL1997	N50°45'34"W	21.33'
WL1998	N58°46'03"W	29.24'
WL1999	S44°35'03"E	19.15'
WL2000	S55°07'43"E	25.80'

LINE TABLE		
LINE	BEARING	LENGTH
WL2001	S33°23'50"E	25.61'
WL2002	S52°10'48"E	20.14'
WL2003	S43°19'35"E	16.86'
WL2004	S35°52'27"E	19.87'
WL2005	S23°58'58"E	62.35'
WL2006	S67°24'30"E	10.87'
WL2007	S1°54'20"E	6.74'
WL2008	S35°10'41"E	28.21'
WL2009	S37°32'43"E	32.05'
WL2010	S52°22'38"E	33.28'
WL2011	S59°08'25"E	39.48'
WL2012	S8°15'33"E	16.33'
WL2013	S7°25'30"E	8.58'
WL2014	N51°08'29"E	7.55'
WL2015	N79°07'53"E	13.31'
WL2016	S82°12'24"E	24.89'
WL2017	N28°16'38"E	6.66'
WL2018	N83°01'30"W	25.90'
WL2019	N52°24'58"W	63.24'
WL2020	N51°32'38"W	31.73'
WL2021	N54°03'39"W	50.13'
WL2022	N61°16'15"W	11.99'
WL2023	S84°36'40"W	16.26'
WL2024	S76°57'31"E	13.51'
WL2025	S58°25'24"E	58.84'
WL2026	S48°22'25"E	64.72'
WL2027	S35°44'21"E	8.99'
WL2028	S14°35'30"E	12.60'
WL2029	S76°57'31"E	26.67'
WL2030	N67°31'26"W	59.06'
WL2031	N59°54'33"W	51.37'
WL2032	S62°03'33"W	25.50'
WL2033	S49°04'45"W	33.80'
WL2034	S83°17'17"E	10.46'
WL2035	N48°45'58"E	29.43'
WL2036	N67°07'53"E	18.61'
WL2037	S77°01'10"E	17.24'
WL2038	S61°24'47"E	62.22'
WL2039	S35°32'43"E	12.32'
WL2040	S3°55'02"W	30.93'

LINE TABLE		
LINE	BEARING	LENGTH
WL2041	S14°49'00"E	46.20'
WL2042	S13°08'44"E	44.13'
WL2043	S4°46'58"W	44.88'
WL2044	S6°48'04"E	12.37'
WL2045	S30°08'45"W	28.34'
WL2046	S61°20'04"W	47.47'
WL2047	N64°11'45"W	25.87'
WL2048	N42°36'41"W	48.33'
WL2049	N44°06'31"W	18.68'
WL2050	N26°49'58"W	36.10'
WL2051	N15°42'44"W	30.01'
WL2052	N40°54'13"W	24.47'
WL2053	N63°52'00"W	32.37'
WL2054	N47°29'53"W	22.37'
WL2055	N39°35'02"W	19.93'
WL2056	S57°27'24"W	7.17'
WL2057	S39°25'57"E	18.28'
WL2058	S14°47'14"W	15.04'
WL2059	S27°21'46"E	27.29'
WL2060	S14°20'48"E	44.60'
WL2061	S17°45'30"E	42.20'
WL2062	S18°22'59"E	27.37'
WL2063	S15°50'09"E	34.81'
WL2064	S21°11'08"E	37.24'
WL2065	N17°18'29"W	21.43'
WL2066	N15°07'32"W	32.68'
WL2067	N13°22'43"W	24.96'
WL2068	N0°40'54"W	25.20'
WL2069	N41°13'42"E	21.31'
WL2070	S77°56'08"E	25.93'
WL2071	S48°33'24"E	24.78'
WL2072	S43°39'41"E	69.76'
WL2073	N78°57'07"E	38.01'
WL2074	N44°47'52"E	22.12'
WL2075	N35°41'29"E	33.99'
WL2076	N1°05'06"W	69.21'
WL2077	N9°25'38"W	24.42'
WL2078	N0°43'38"E	33.18'
WL2079	N67°04'22"E	27.77'
WL2080	N74°26'54"E	26.35'


LINE TABLE		
LINE	BEARING	LENGTH
WL2081	S51°12'20"E	15.00'
WL2082	S34°48'33"E	39.73'
WL2083	S44°51'18"E	20.40'
WL2084	S48°58'37"E	16.22'
WL2085	S83°17'17"E	3.32'
WL2086	N48°02'01"W	24.57'
WL2087	N32°56'07"W	45.05'
WL2088	N33°10'00"W	41.70'
WL2089	N31°16'02"W	65.85'
WL2090	N12°52'36"W	22.89'
WL2091	N6°43'57"E	23.42'
WL2092	N17°29'03"W	24.97'
WL2093	S21°21'10"W	25.90'
WL2094	S6°20'49"W	21.31'
WL2095	S43°47'54"W	8.51'
WL2096	N81°34'56"W	16.04'
WL2097	S26°56'21"E	16.52'
WL2098	S15°17'53"W	22.91'
WL2099	S7°55'59"E	19.15'
WL2100	N2°46'19"E	18.62'
WL2101	N19°16'41"W	22.93'
WL2102	S9°24'36"E	40.79'
WL2103	S56°24'47"W	72.14'
WL2104	S41°20'33"W	11.04'
WL2105	S19°54'28"W	16.15'
WL2106	N24°55'18"E	3.36'
WL2107	N20°57'25"E	10.80'
WL2108	N56°14'12"E	47.99'
WL2109	N55°24'49"E	55.24'
WL2110	N38°02'07"E	26.45'
WL2111	N2°46'19"E	24.78'
WL2112	S14°03'07"W	26.47'
WL2113	S46°09'21"W	39.97'
WL2114	S66°24'50"W	28.46'
WL2115	N84°24'12"E	17.21'
WL2116	N53°24'03"E	36.89'
WL2117	N24°55'18"E	23.75'
WL2118	S42°11'39"W	45.65'
WL2119	S76°27'16"E	19.27'
WL2120	N84°24'12"E	20.71'

LINE TABLE		
LINE	BEARING	LENGTH
WL2121	N75°10'02"W	54.35'
WL2122	N52°13'33"W	36.53'
WL2123	N30°22'03"W	40.79'
WL2124	N33°42'57"W	43.78'
WL2125	N30°11'14"W	34.51'
WL2126	N37°49'19"W	50.99'
WL2127	N45°33'16"W	30.86'
WL2128	N30°40'08"W	91.11'
WL2129	N19°17'44"W	39.81'
WL2130	N22°15'23"W	42.06'
WL2131	N8°25'57"W	28.92'
WL2132	N13°33'28"W	31.61'
WL2133	N17°23'33"W	35.82'
WL2134	N17°22'07"W	55.47'
WL2135	N22°36'11"W	16.66'
WL2136	N7°09'33"E	21.64'
WL2137	S74°57'21"W	12.07'
WL2138	N28°31'05"E	16.72'
WL2139	N6°05'55"W	18.23'
WL2140	N47°43'42"W	15.99'
WL2141	N56°20'19"E	7.42'
WL2142	N6°11'37"E	51.73'
WL2143	N23°36'35"W	22.44'
WL2144	N2°05'04"W	62.82'
WL2145	N2°28'15"W	16.31'
WL2146	S21°05'27"W	17.35'
WL2147	S1°46'30"E	56.84'
WL2148	S13°51'14"E	21.18'
WL2149	S32°14'38"E	12.34'
WL2150	S9°45'56"W	44.68'
WL2151	S23°22'10"W	12.12'
WL2152	S52°13'10"E	16.41'
WL2153	S8°48'38"W	16.26'
WL2154	N27°41'15"W	16.40'
WL2155	S5°28'46"E	15.60'
WL2156	S2°07'17"W	24.79'
WL2157	S20°21'52"E	34.66'
WL2158	S39°07'57"W	10.43'
WL2159	S11°37'51"E	31.42'
WL2160	S0°10'40"W	38.03'

LINE TABLE		
LINE	BEARING	LENGTH
WL2161	S3°13'45"E	40.08'
WL2162	S25°45'01"E	32.33'
WL2163	S20°16'54"E	22.62'
WL2164	S17°13'12"W	30.70'
WL2165	S38°14'36"E	37.94'
WL2166	S14°49'42"E	36.71'
WL2167	S0°08'35"E	28.94'
WL2168	S18°05'11"E	20.08'
WL2169	S51°09'16"E	41.33'
WL2170	S30°52'18"E	34.31'
WL2171	S33°11'22"E	35.12'
WL2172	S21°41'20"E	37.56'
WL2173	S38°17'25"E	29.13'
WL2174	S27°10'18"E	28.32'
WL2175	S2°16'33"E	44.42'
WL2176	S29°36'37"W	62.60'
WL2177	S64°56'50"W	42.43'
WL2178	S25°32'50"W	61.91'
WL2179	S43°00'49"W	22.43'
WL2180	S43°30'18"W	58.25'
WL2181	S45°05'43"W	68.13'
WL2182	N53°38'01"E	33.15'
WL2183	N41°49'21"E	68.20'
WL2184	N46°05'02"E	59.40'
WL2185	N21°36'44"E	42.98'
WL2186	N47°36'21"E	23.05'
WL2187	N61°26'55"E	36.08'
WL2188	N31°17'39"E	40.34'
WL2189	N3°04'58"E	47.92'
WL2190	N17°11'11"E	18.96'
WL2191	N60°11'31"E	44.49'
WL2192	S71°00'07"E	29.41'
WL2193	S54°06'32"E	47.36'
WL2194	N73°44'59"E	7.22'
WL2195	N72°39'46"W	65.15'
WL2196	N67°03'30"W	2.62'
WL2197	S67°26'28"W	14.32'
WL2198	S20°18'23"W	12.32'
WL2199	N30°21'05"E	14.10'
WL2200	N75°56'37"E	11.74'

LINE TABLE		
LINE	BEARING	LENGTH
WL2201	S70°10'19"E	60.23'
WL2202	S76°35'41"W	38.07'
WL2203	N80°13'01"W	31.45'
WL2204	N44°53'42"W	26.03'
WL2205	N77°18'19"W	22.16'
WL2206	S82°19'58"W	28.62'
WL2207	S57°57'41"W	25.22'
WL2208	N82°14'39"W	44.24'
WL2209	S59°18'07"W	32.60'
WL2210	S84°56'50"W	27.80'
WL2211	N47°05'52"W	51.16'
WL2212	N37°03'58"W	30.88'
WL2213	N56°52'11"W	11.45'
WL2214	S88°36'42"W	17.99'
WL2215	S73°27'41"W	34.73'
WL2216	S75°51'15"W	25.25'
WL2217	S81°23'12"W	11.95'
WL2218	S84°52'58"E	17.58'
WL2219	N69°53'02"E	52.49'
WL2220	S83°11'12"E	23.73'
WL2221	S44°48'37"E	19.95'
WL2222	S38°17'47"E	32.27'
WL2223	S8°44'56"E	17.98'
WL2224	S79°10'39"E	43.25'
WL2225	N64°03'03"E	27.43'
WL2226	S85°13'39"E	30.88'
WL2227	N84°37'30"E	23.81'
WL2228	N57°23'52"E	23.16'
WL2229	N85°40'33"E	49.64'
WL2230	S54°03'21"E	44.22'
WL2231	N85°15'30"E	34.69'
WL2232	N78°45'38"E	34.40'
WL2233	N68°31'23"E	21.36'
WL2234	N8°54'04"W	14.65'
WL2235	N16°05'49"E	2.89'
WL2236	S53°42'45"W	36.88'
WL2237	S84°52'58"E	1.47'
WL2238	N33°51'36"W	31.00'
WL2239	N21°51'31"W	28.25'
WL2240	N79°56'31"W	14.72'

S:\Jobs\88811\11-Preservation Map and Exhibit-DEQ\dwg\Cad\MAP SHOWING PRESERVATION AREAS.dwg, 3/2/2007 11:36:13 AM, roy.pennington



5248 Olde Towne Road, Suite 1  
 Williamsburg, Virginia 23188  
 (757) 253-0040  
 Fax (757) 220-8994

*ab*  
 070006615

**MAP SHOWING PRESERVATION AREAS**

LOCATED ON THE PROPERTY OWNED BY  
**COLONIAL HERITAGE**

STONEHOUSE DISTRICT      COUNTY OF JAMES CITY      VIRGINIA

City of Williamsburg & County of James City		Circuit Court	
This PLAT was recorded on <u>8 March 2007</u>			
at <u>8:57</u> AM/PM, PB <u>—</u> PG <u>—</u>			
DOCUMENT # <u>070006615</u>			
BETSY B. WOOLRIDGE, CLERK			
<i>Betsy B. Woolridge</i> Clerk			
No.	DATE	REVISION / COMMENT / NOTE	REVISED BY



# #070006615

LINE TABLE		
LINE	BEARING	LENGTH
WL2241	S58°46'20"W	32.59'
WL2242	N65°13'04"E	22.51'
WL2243	N55°43'26"E	11.65'
WL2244	S65°35'17"E	13.28'
WL2245	S22°23'38"E	32.75'
WL2246	S38°23'19"E	22.61'
WL2247	N65°13'04"E	3.20'
WL2248	N75°12'00"W	24.56'
WL2249	S69°55'46"E	22.18'
WL2250	S45°46'14"E	42.78'
WL2251	S19°07'24"E	51.32'
WL2252	S15°29'02"E	42.65'
WL2253	S34°35'34"E	39.01'
WL2254	S30°44'34"E	38.34'
WL2255	S3°47'30"W	39.14'
WL2256	S28°17'33"W	40.16'
WL2257	S71°23'08"W	21.05'
WL2258	N85°49'12"W	30.77'
WL2259	S54°41'24"W	17.38'
WL2260	S34°10'56"E	42.17'
WL2261	S31°55'17"E	56.82'
WL2262	S44°38'52"E	52.31'
WL2263	S3°49'15"W	21.93'
WL2264	S17°23'21"W	65.84'
WL2265	S3°08'47"W	21.95'
WL2266	S20°02'50"W	44.07'
WL2267	S11°16'33"E	44.81'
WL2268	S18°49'40"E	55.07'
WL2269	S10°44'42"W	41.00'
WL2270	S26°45'55"W	34.09'
WL2271	S30°26'19"W	29.61'
WL2272	N46°52'42"E	38.67'
WL2273	S55°59'18"E	17.65'
WL2274	S80°23'32"E	8.55'
WL2275	N42°06'33"E	25.45'
WL2276	S80°13'03"E	12.69'
WL2277	S24°29'47"E	12.04'
WL2278	N75°41'34"E	11.44'
WL2279	N35°17'52"E	18.22'
WL2280	S80°10'08"E	16.21'


LINE TABLE		
LINE	BEARING	LENGTH
WL2281	S28°12'17"E	16.39'
WL2282	S4°36'53"W	28.94'
WL2283	S14°28'45"E	11.74'
WL2284	S40°23'30"E	3.88'
WL2285	N3°07'46"E	38.61'
WL2286	N21°51'02"E	39.66'
WL2287	N31°27'27"E	29.51'
WL2288	N45°20'11"E	51.04'
WL2289	N48°56'45"E	35.30'
WL2290	N43°06'16"E	20.90'
WL2291	N85°35'05"W	34.46'
WL2292	N77°23'33"W	52.16'
WL2293	N35°31'23"W	18.37'
WL2294	N1°25'41"E	82.35'
WL2295	N30°33'23"E	75.41'
WL2296	N38°23'57"E	33.36'
WL2297	N1°17'34"E	15.20'
WL2298	N60°51'36"W	40.46'
WL2299	N35°36'17"W	26.62'
WL2300	N4°37'34"E	28.03'
WL2301	N12°44'34"E	52.54'
WL2302	N15°57'15"W	37.02'
WL2303	N8°45'20"W	24.16'
WL2304	N25°43'40"E	41.84'
WL2305	N38°56'57"E	80.70'
WL2306	N53°16'51"E	47.32'
WL2307	N40°42'36"E	31.13'
WL2308	N56°03'31"E	30.61'
WL2309	N73°12'31"E	9.49'
WL2310	N64°31'17"E	20.20'
WL2311	N39°08'57"E	11.07'
WL2312	S77°01'31"E	5.95'
WL2313	N54°55'43"E	24.71'
WL2314	N77°55'37"E	32.06'
WL2315	N18°13'48"E	11.24'
WL2316	N69°58'52"E	8.90'
WL2317	N40°01'50"E	54.34'
WL2318	N17°06'06"E	42.09'
WL2319	N48°25'35"W	6.90'
WL2320	S16°42'05"W	25.21'

LINE TABLE		
LINE	BEARING	LENGTH
WL2321	S41°04'03"W	50.06'
WL2322	S57°23'39"W	17.50'
WL2323	S31°34'01"W	15.64'
WL2324	S77°08'29"W	32.07'
WL2325	S19°39'22"W	12.84'
WL2326	S57°22'35"W	49.38'
WL2327	S73°12'01"W	7.68'
WL2328	S53°43'15"W	35.11'
WL2329	S73°23'32"W	29.17'
WL2330	S46°47'28"W	28.02'
WL2331	S89°30'53"W	20.68'
WL2332	S72°58'30"W	31.16'
WL2333	S62°17'03"W	44.19'
WL2334	S71°48'31"W	25.11'
WL2335	N54°55'24"W	24.80'
WL2336	N5°59'13"W	44.05'
WL2337	N24°29'17"E	32.07'
WL2338	N23°47'07"E	35.63'
WL2339	N52°35'31"E	13.17'
WL2340	N43°31'43"W	15.79'
WL2341	N85°00'59"W	30.94'
WL2342	S81°13'28"W	23.31'
WL2343	S69°45'09"W	131.34'

LOT CURVE TABLE						
CURVE #	DELTA	RADIUS	LENGTH	TANGENT	CHORD	CHORD BEARING
WC1	5°39'18"	1105.00'	109.06	54.58	109.02'	S4°50'23.55"W
WC2	37°27'39"	470.00'	307.29	159.36	301.85'	S46°59'34.57"E
WC3	3°22'14"	5664.52'	333.22	166.66	333.17'	S66°28'35.47"E
WC4	31°38'09"	714.98'	394.78	202.56	389.78'	S39°29'23.29"E
WC5	23°35'34"	610.00'	251.18	127.40	249.41'	S46°41'18.30"E
WC6	20°06'23"	565.00'	198.27	100.17	197.26'	S89°50'52.73"E
WC7	10°45'58"	585.00'	109.92	55.12	109.76'	N85°28'54.84"E
WC8	4°46'15"	449.63'	37.44	18.73	37.43'	N81°26'40.28"E
WC9	35°11'02"	470.00'	288.62	149.02	284.10'	N69°08'22.50"E
WC10	0°18'31"	4382.57'	23.61	11.80	23.61'	N66°49'36.16"W
WC11	0°20'21"	4382.57'	25.94	12.97	25.94'	N67°29'08.69"W
WC12	0°55'57"	4382.57'	71.32	35.66	71.32'	N68°19'51.46"W
WC13	37°42'23"	450.00'	296.14	153.66	290.83'	N46°08'07.49"W
WC14	1°37'13"	1105.00'	31.25	15.63	31.25'	S9°33'31.57"W
WC15	2°19'45"	1035.00'	42.07	21.04	42.07'	N9°06'33.74"E
WC16	0°53'18"	450.00'	6.98	3.49	6.98'	N74°33'26.81"W
WC17	36°49'33"	450.00'	289.23	149.81	284.28'	S69°13'43.62"W
WC18	14°37'17"	429.26'	109.54	55.07	109.25'	S76°30'47.57"W
WC19	16°44'43"	429.26'	125.46	63.18	125.01'	S60°25'57.19"W
WC20	5°36'49"	692.04'	67.80	33.93	67.77'	N52°28'58.57"W
WC21	0°37'31"	4382.57'	47.83	23.92	47.83'	N64°42'19.22"W
WC22	7°19'23"	692.04'	88.45	44.29	88.39'	N32°29'20.46"W
WC23	4°45'57"	585.00'	48.66	24.34	48.65'	N81°21'45.00"W
WC24	24°32'32"	590.00'	252.72	128.33	250.79'	N47°09'47.30"W
WC25	24°21'10"	1190.00'	505.80	256.78	502.00'	N40°03'42.85"W
WC26	9°25'32"	565.00'	92.95	46.58	92.84'	S87°00'51.83"W
WC27	0°47'19"	1210.00'	16.65	8.33	16.65'	S22°02'02.44"E
WC28	25°06'20"	1210.00'	530.19	269.42	525.96'	S39°13'06.16"E
WC29	36°07'38"	585.00'	368.87	190.80	362.79'	N60°57'55.26"W
WC30	1°35'25"	1190.00'	33.03	16.51	33.03'	N18°51'35.37"W
WC31	35°41'11"	565.00'	351.91	181.87	346.25'	S61°11'08.98"E
WC32	3°19'57"	1210.00'	70.38	35.20	70.37'	S19°56'32.16"E
WC33	4°51'01"	639.44'	54.13	27.08	54.11'	S64°36'41.91"W
WC34	5°02'04"	735.73'	64.65	32.34	64.62'	S65°24'57.87"W
WC35	2°30'53"	735.73'	32.29	16.15	32.29'	S56°08'46.26"W
WC36	18°03'21"	809.18'	255.00	128.56	253.94'	S21°29'29.42"W
WC37	21°42'40"	639.44'	242.30	122.62	240.85'	S51°19'51.44"W
WC38	0°06'39"	623.57'	1.21	0.60	1.21'	N67°48'38.64"E
WC39	0°34'25"	2443.02'	24.45	12.23	24.45'	N68°11'51.27"E
WC40	18°12'21"	781.19'	248.22	125.17	247.18'	N21°30'34.56"E

LOT CURVE TABLE						
CURVE #	DELTA	RADIUS	LENGTH	TANGENT	CHORD	CHORD BEARING
WC41	19°19'45"	623.57'	210.37	106.19	209.37'	N52°23'14.27"E
WC42	31°40'25"	440.00'	243.24	124.81	240.15'	N24°13'35.81"E
WC43	38°04'30"	440.00'	292.40	151.83	287.04'	S71°24'56.73"E
WC44	39°13'04"	460.00'	314.86	163.88	308.75'	N71°59'13.79"W
WC45	32°48'59"	460.00'	263.47	135.46	259.88'	S24°47'52.87"W
WC46	8°11'37"	1245.00'	178.04	89.17	177.89'	S62°40'02.48"W
WC47	2°36'33"	1245.00'	56.70	28.35	56.69'	S68°43'18.41"W
WC48	11°31'11"	1225.00'	246.30	123.57	245.88'	N64°17'31.09"E
WC49	1°20'54"	970.00'	22.82	11.41	22.82'	N70°13'52.20"E
WC50	0°44'59"	990.00'	12.95	6.48	12.95'	S70°24'02.87"W
WC51	8°46'18"	990.00'	151.56	75.93	151.41'	S80°19'59.47"W
WC52	1°11'02"	990.00'	20.46	10.23	20.45'	S87°20'18.87"W
WC53	3°40'07"	440.00'	28.17	14.09	28.17'	S59°26'37.78"W
WC54	14°15'32"	970.00'	241.40	121.33	240.78'	N81°04'34.48"E
WC55	20°29'08"	460.00'	164.47	83.12	163.59'	N51°38'05.05"E
WC56	12°19'48"	440.00'	94.69	47.53	94.50'	N57°10'46.30"E
WC57	8°32'11"	490.00'	73.00	36.57	72.94'	N67°36'45.66"E
WC58	8°26'47"	460.00'	67.81	33.97	67.75'	N67°39'27.42"E
WC59	6°49'00"	460.00'	54.73	27.40	54.70'	N60°01'33.62"E
WC60	17°30'26"	440.00'	134.45	67.75	133.92'	N65°22'16.66"E
WC61	8°53'44"	440.00'	68.31	34.23	68.24'	S45°37'31.27"W
WC62	12°32'39"	460.00'	100.71	50.56	100.51'	S57°04'20.49"W
WC63	5°24'54"	510.00'	48.20	24.12	48.18'	S66°03'06.98"W
WC64	15°59'35"	460.00'	128.40	64.62	127.98'	S64°36'51.13"W
WC65	1°20'54"	510.00'	12.00	6.00	12.00'	S71°12'24.12"W
WC66	15°15'48"	440.00'	117.21	58.96	116.87'	S64°14'57.31"W
WC67	45°40'20"	438.29'	349.38	184.57	340.20'	N54°55'54.46"E
WC68	47°50'55"	459.72'	383.92	203.95	372.86'	S53°53'24.58"W
WC69	38°07'31"	325.00'	216.26	112.30	212.29'	S59°01'48.87"W
WC70	0°37'02"	865.98'	9.33	4.66	9.33'	S71°51'20.25"W
WC71	1°08'26"	865.98'	17.24	8.62	17.24'	S65°35'11.92"W
WC72	24°11'10"	365.00'	154.08	78.20	152.93'	S77°08'10.80"W
WC73	5°04'16"	385.96'	34.16	17.09	34.15'	S41°46'11.36"W
WC74	25°50'27"	440.00'	198.44	100.94	196.77'	S52°23'58.35"W
WC75	26°23'47"	463.22'	213.41	108.63	211.52'	S52°07'05.20"W
WC76	3°51'08"	483.67'	32.52	16.27	32.51'	N56°42'15.45"E
WC77	7°27'52"	483.67'	63.01	31.55	62.97'	N48°54'58.42"E
WC78	4°47'09"	483.67'	40.40	20.21	40.39'	N41°18'16.16"E
WC79	25°50'27"	460.00'	207.46	105.53	205.71'	N52°23'58.35"E
WC80	22°34'18"	385.00'	151.67	76.83	150.69'	N77°56'36.94"E
WC81	26°13'27"	345.00'	157.91	80.36	156.53'	N59°55'33.32"E

S:\Jobs\888111L-Preservation Map and Exhibit-DEQ\dwg\Cad\MAP SHOWING PRESERVATION AREAS.dwg, 3/2/2007 11:36:50 AM, roy.pennington



5248 Olde Towne Road, Suite 1  
 Williamsburg, Virginia 23188  
 (757) 253-0040  
 Fax (757) 220-8994

**MAP SHOWING PRESERVATION AREAS**  
 LOCATED ON THE PROPERTY OWNED BY  
**COLONIAL HERITAGE**  
 STONEHOUSE DISTRICT COUNTY OF JAMES CITY VIRGINIA

No.	DATE	REVISION / COMMENT / NOTE	REVISED BY	REVIEWED BY

City of Williamsburg & County of James City  
 Circuit Court: This PLAT was recorded on  
*8 March 2007*  
 at *9:51* AM, M. PB. PG. *—*  
 DOCUMENT # *070006615*  
 BETSY B. WOOLRIDGE, CLERK  
*Betsy Woolridge* Clerk

Designed AES	Drawn AES
Scale NONE	Date 01/15/2007
Project No. 8881-11-O	
Drawing No. 28 of 28	