

#060029377


JCSA EASEMENT LINE TABLE

Table with 3 columns: LINE, LENGTH, BEARING. Contains 72 rows of data for lines L1 through L72.


Table with 3 columns: LINE, LENGTH, BEARING. Contains 72 rows of data for lines L73 through L144.

Table with 3 columns: LINE, LENGTH, BEARING. Contains 72 rows of data for lines L145 through L216.


Table with 3 columns: LINE, LENGTH, BEARING. Contains 25 rows of data for lines L217 through L250.



SUBDIVISION PLAT OF POCAHONTAS SQUARE, PHASE 1 SHOWING JCSA EASEMENT JAMES CITY COUNTY, VIRGINIA SEPTEMBER 14, 2006



MSA, P.C. Landscape Architecture • Planning • Surveying Engineering • Environmental Sciences 5033 ROUSE DRIVE, VIRGINIA BEACH, VA 23462-3708 PHONE (757) 490-9264 • FAX (757) 490-0634



City of Williamsburg & County of James City Circuit Court: This PLAT was recorded on 7 December 2006 at 10:50 AM/PM. PG. DOCUMENT # 060029377 BETSY B. WOOLRIDGE, CLERK

9 Large/Small Plats Recorded herewith as 060029377