
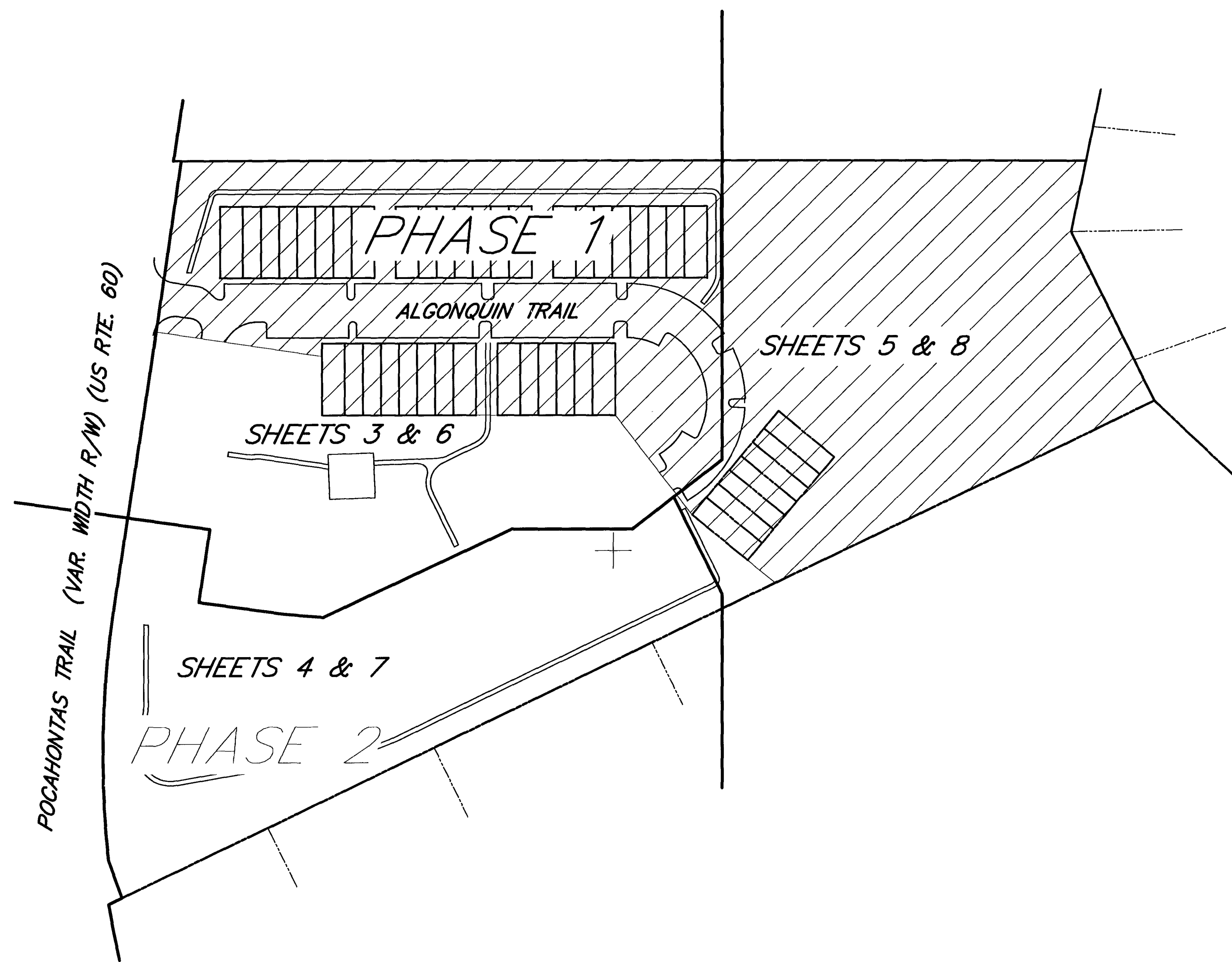


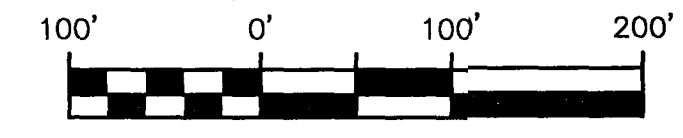

#060029377

VIRGINIA STATE PLANE COORDINATE SYSTEM, SOUTH ZONE, NAD 83/86



9 Large/Small Plat(s) Recorded herewith as # 060029377

SUBDIVISION PLAT OF POCAHONTAS SQUARE, PHASE 1 JAMES CITY COUNTY, VIRGINIA SEPTEMBER 14, 2006



GRAPHIC SCALE 1" = 100'

City of Williamsburg & County of James City Circuit Court: This PLAT was recorded on 7 December 2006 at 10:50 AM/PM-PB PG. DOCUMENT # 060029377 BETSY B. WOOLRIDGE, CLERK Betsy B. Woolridge Clerk

SHEET INDEX

SEE SHEET 1 OF 9 FOR NOTES AND CERTIFICATES

FB CS 323, PG 25 & 32 DRWN. BY CJS CHK'D. BY JJV DATE 09/14/06

JOB# 03066 SHEET 2 OF 9