

CERTIFICATION OF SOURCE OF TITLE

THE PROPERTY SHOWN ON THIS PLAT WAS CONVEYED BY VAJACK, LLC, AND MASSIE CORPORATION TO COLONIAL HERITAGE LLC, A VIRGINIA LIMITED LIABILITY COMPANY BY DEED DATED JANUARY 2, 2002 AND RECORDED IN THE OFFICE OF THE CLERK OF THE CIRCUIT COURT OF THE COUNTY OF JAMES CITY AS INSTRUMENT NO. 030000330. ON JANUARY 6, 2003.

OWNER'S CERTIFICATE

THE BOUNDARY LINE ADJUSTMENT SHOWN ON THIS PLAT IS WITH THE FREE CONSENT AND IN ACCORDANCE WITH THE DESIRE OF THE UNDERSIGNED OWNERS, PROPRIETORS AND OR TRUSTEES.

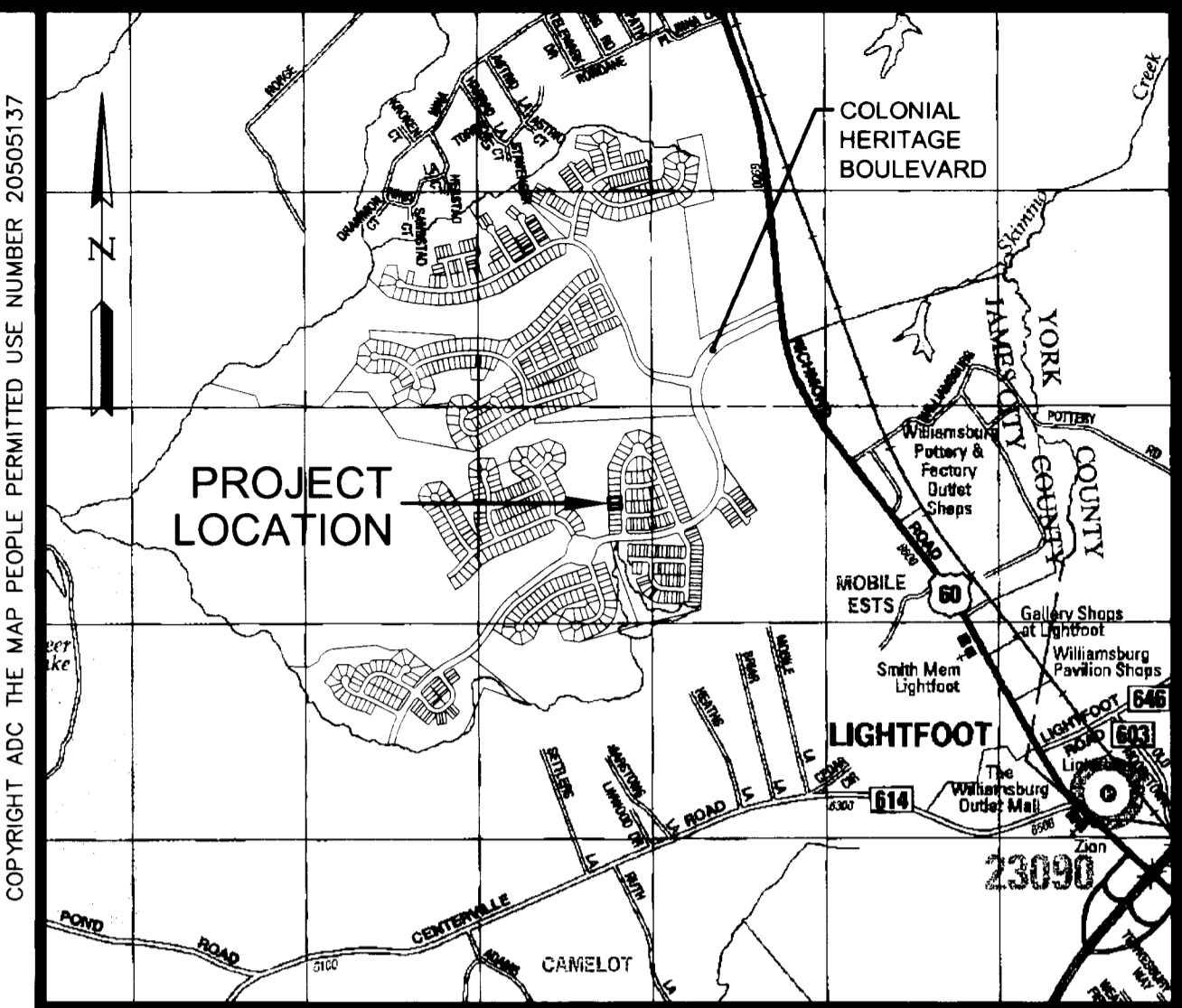
William A. Bush 11/13/06
 FOR COLONIAL HERITAGE LLC DATE
 D S HOME CORP. MGR.
 WILLIAM A. BUSH D.O.C.
 PRINTED NAME

CERTIFICATE OF NOTARIZATION

STATE OF VIRGINIA
 CITY/COUNTY OF James City I, Brittany L. Mangold
 A NOTARY PUBLIC IN AND FOR THE CITY/COUNTY AND STATE AFORESAID, DO HEREBY CERTIFY THAT THE PERSON WHOSE NAME IS SIGNED TO THE FOREGOING WRITING HAS ACKNOWLEDGED THE SAME BEFORE ME IN THE CITY/COUNTY AFORESAID. GIVEN UNDER MY NAME THIS 13 DAY OF November, 2006. MY COMMISSION EXPIRES June 30 2007
Brittany L. Mangold
 SIGNATURE

GENERAL NOTES:

1. PROPERTY AS SHOWN IS ALL OF TAX MAP PARCELS #(24-3)(14-5) & #(24-3)(14-6).
2. TAX MAP PARCELS #(24-3)(14-5) & #(24-3)(14-6) ARE CURRENTLY ZONED "MU" - MIXED USE WITH PROFFERS.
3. PARCELS ZONED "MU" ARE SUBJECT TO PROFFERS RECORDED IN THE OFFICE OF THE CLERK OF THE CIRCUIT COURT OF THE COUNTY OF JAMES CITY AS INSTRUMENT NO. 010022082.
4. ALL LOTS ARE SERVED BY PUBLIC WATER AND SEWER.
5. SETBACK REQUIREMENTS: AS SHOWN
6. NEW MONUMENTS SHALL BE SET IN ACCORDANCE WITH SECTIONS 19-34 THRU 19-36 OF THE SUBDIVISION ORDINANCE.
7. ANY EXISTING, UNUSED WELLS SHALL BE ABANDONED IN ACCORDANCE WITH STATE PRIVATE WELL REGULATIONS AND JAMES CITY COUNTY CODE.
8. IN ACCORDANCE WITH SECTION 19-14 OF THE SUBDIVISION ORDINANCE THE STREETS WITHIN THIS SUBDIVISION ARE PRIVATE AND SHALL NOT BE MAINTAINED BY THE VIRGINIA DEPARTMENT OF TRANSPORTATION OR JAMES CITY COUNTY.
9. UTILITY EASEMENTS DENOTED AS "JCSA UTILITY EASEMENTS" ARE FOR THE EXCLUSIVE USE OF THE JCSA AND THE PROPERTY OWNER. OTHER UTILITY SERVICE PROVIDERS DESIRING TO USE THESE EASEMENTS WITH THE EXCEPTION OF PERPENDICULAR UTILITY CROSSINGS MUST OBTAIN AUTHORIZATION FOR ACCESS AND USE FROM THE JCSA AND THE PROPERTY OWNER. ADDITIONALLY, JCSA SHALL NOT BE HELD RESPONSIBLE FOR ANY DAMAGE TO IMPROVEMENTS WITHIN THIS EASEMENT, FROM ANY CAUSE.
10. THIS SITE PLAN AND/OR SUBDIVISION PLAN HAS BEEN REVIEWED AGAINST THE NATURAL RESOURCE INVENTORY IN ACCORDANCE WITH COLONIAL HERITAGE PROFFER #6. THE NATURAL RESOURCE INVENTORY RECOMMENDATIONS HAVE BEEN INCORPORATED INTO THESE DEVELOPMENT PLANS.
11. THE PUBLIC UTILITY EASEMENTS AS SHOWN SHALL INCLUDE DOMINION VIRGINIA POWER, VERIZON VIRGINIA, INC. & JAMES CITY SERVICE AUTHORITY.
12. PROPERTIES SHOWN LIE IN ZONE X, (AREAS DETERMINED TO BE OUTSIDE THE 500 YEAR FLOOD PLAIN) PER F.I.R.M. #510201-0020 B, DATED FEBRUARY 6, 1991.
13. PROPERTY DIMENSIONS IN PARENTHESIS ARE EXISTING AND ARE HEREBY EXTINGUISHED.
14. UNLESS OTHERWISE NOTED, ALL DRAINAGE EASEMENTS DESIGNATED ON THIS PLAT SHALL REMAIN PRIVATE.



LOCATION MAP SCALE: 1"=2000'

GOLF COURSE
 J.C.C. SITE PLAN #SP-86-03

LOT AREAS

FORMER LOT 5 = 6,875 S.F., OR 0.16 AC.
 NEW LOT 5 = 6,740 S.F. OR 0.16 AC.
 FORMER LOT 6 = 8, 125 S.F., OR 0.19 AC
 NEW LOT 6 = 8,260 S.F., OR 0.19 AC

SURVEYOR'S CERTIFICATE

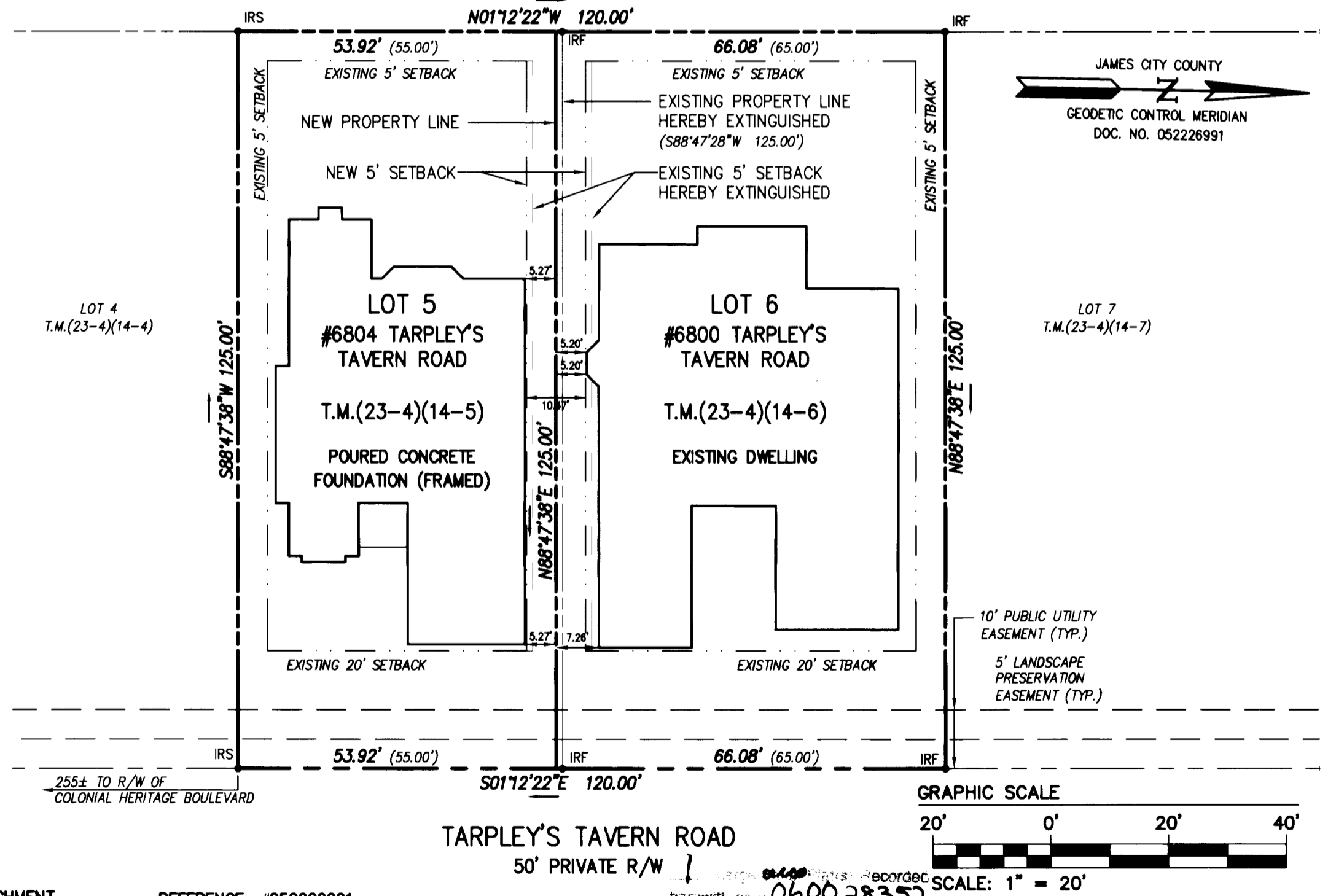
I HEREBY CERTIFY THAT TO THE BEST OF MY KNOWLEDGE AND BELIEF, THIS PLAT COMPLIES WITH ALL OF THE REQUIREMENTS OF THE BOARD OF SUPERVISORS AND ORDINANCES OF THE COUNTY OF JAMES CITY, VIRGINIA, REGARDING THE PLATTING OF SUBDIVISIONS WITHIN THE COUNTY.

G. T. Wilson, Jr. 11/13/06
 G. T. WILSON, JR., L.S. #1183 DATE


CERTIFICATE OF APPROVAL

THIS BOUNDARY LINE ADJUSTMENT IS APPROVED BY THE UNDERSIGNED IN ACCORDANCE WITH EXISTING SUBDIVISION REGULATIONS AND MAY BE ADMITTED TO RECORD.

Ellen M. Cook 11/27/2006
 SUBDIVISION AGENT OF DATE
 JAMES CITY COUNTY




THIS PLAT IS TO CORRECT A SETBACK ENCROACHMENT. REFERENCE: #050026991



5248 Olde Towne Road, Suite 1
 Williamsburg, Virginia 23188
 (757) 253-0040
 Fax (757) 220-8994

**PLAT OF BOUNDARY LINE ADJUSTMENT
 AND LOT LINE EXTINGUISHMENT
 COLONIAL HERITAGE
 PHASE TWO, SECTION THREE
 LOTS 5 & 6
 PREPARED FOR COLONIAL HERITAGE LLC**

STONEHOUSE DISTRICT JAMES CITY COUNTY VIRGINIA



No.	DATE	REVISION / COMMENT / NOTE	REVISED BY	REVIEWED BY

City of Williamsburg & County of James City
 Circuit Court: This PLAT was recorded on
 at 3:42 P.M. PG
 DOCUMENT # 060028352
 BETSY B. WOOLRIDGE, CLERK
Betsy B. Woolridge Clerk

Designed RED	Drawn RED
Scale 1"=20'	Date 11/13/06
Project No. 8881-26	
Drawing No. 1 of 1	