

#060020908

MATCHLINE SEE SHEET 6

N/F  
FIELDSTONE INVESTMENT, L.L.C.  
PARCEL ID: 0440100025  
DOC: 040010273

N/F  
STONEHOUSE GLEN, L.L.C.  
PARCEL ID: 0540100002  
DOC: 040010274


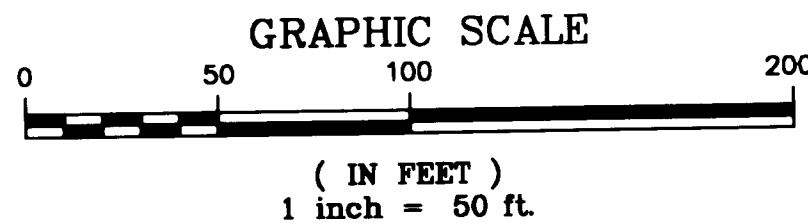
N/F  
STONEHOUSE GLEN, L.L.C.  
PARCEL ID: 0540100002  
DOC: 040010274

N/F  
STONEHOUSE GLEN, L.L.C.  
PARCEL ID: 0540100002  
DOC: 040010274

N/F  
STONEHOUSE GLEN, L.L.C.  
PARCEL ID: 0540100002  
DOC: 040010274

City of Williamsburg & County of James City  
Circuit Court: This PLAT was recorded on  
August 18, 2006  
at 12:25 AM/PM, PB \_\_\_\_\_ PG \_\_\_\_\_  
DOCUMENT # 060020908  
BETSY B. WOOLRIDGE, CLERK  
Betsy B. Woolridge Clerk

Large/Small Plat(s) Recorded  
herewith as # \_\_\_\_\_

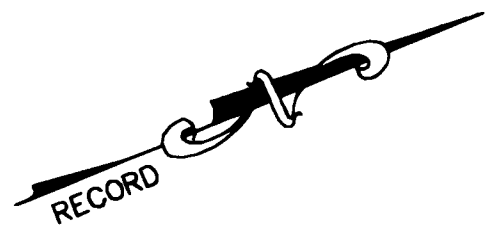


PLAT SHOWING  
UTILITY EASEMENT  
TO BE DEDICATED TO  
JAMES CITY SERVICE AUTHORITY  
AT STONEHOUSE  
STONEHOUSE DISTRICT  
JAMES CITY COUNTY, VIRGINIA  
DATE: 3/17/06 SCALE 1"=50'  
SHEET 5 OF 6

**LANDMARK**  
DESIGN GROUP  
Engineers • Planners • Surveyors  
Landscape Architects • Environmental Consultants  
4029 Ironbound Road  
Suite 100  
Williamsburg, VA 23188  
Tel. (757) 253-2975  
Fax (757) 229-0049  
Email: lmdg@landmarkdg.com

DRAWN BY : CRO  
CHKD. BY : PF

PROJ. NO. : 2002261-500.14  
DWG. NO. : 16392W



INTERSTATE 64 (VARIABLE WIDTH R/W)

N 3680634.09  
E 11972756.25

98.5'

N30°11'58"W  
34.57'

N07°41'58"W  
126.38'

N10°52'52"W  
19.43'

N06°55'48"W  
32.56'

N05°21'54"W  
44.42'

N08°15'40"W  
88.76'

N08°05'37"E

15' JCSA UTILITY EASEMENT

7.5'

EASEMENT BASELINE

324.01'

N26°56'25"E  
172.23'

N11°28'45"W  
33.25'

N57°34'49"W

216.83'

FUTURE RIGHT-OF-WAY FIELDSTONE PARKWAY

MATCHLINE SEE SHEET 4