

#060020908

INTERSTATE 64 (VARIABLE WIDTH R/W)

N/F  
STONEHOUSE GLEN, L.L.C.  
PARCEL ID: 0540100002  
DOC: 040010274

N/F  
STONEHOUSE GLEN, L.L.C.  
PARCEL ID: 0540100002  
DOC: 040010274

N/F  
STONEHOUSE GLEN, L.L.C.  
PARCEL ID: 0540100002  
DOC: 040010274

N/F  
STONEHOUSE GLEN, L.L.C.  
PARCEL ID: 0540100002  
DOC: 040010274

15' JCSA UTILITY EASEMENT

EASEMENT BASELINE

EXISTING LOCATION OF  
SANITARY FORCE MAIN

ARC=71.32'

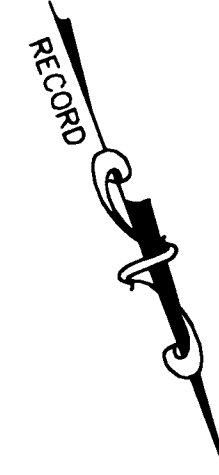
ARC=204.90'

35'  
27.50'  
N1°38'26"E

35'  
27.50'  
N1°47'35"E

MATCHLINE SEE SHEET 3


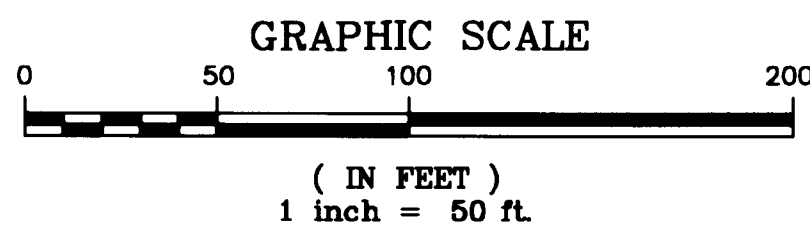
MATCHLINE SEE SHEET 5



PLAT SHOWING  
UTILITY EASEMENT  
TO BE DEDICATED TO  
JAMES CITY SERVICE AUTHORITY  
AT STONEHOUSE  
STONEHOUSE DISTRICT  
JAMES CITY COUNTY, VIRGINIA  
DATE: 3/17/06 SCALE 1"=50'  
SHEET 4 OF 6

City of Williamsburg & County of James City  
Circuit Court. This PLAT was recorded on  
August 18, 2006  
at 12:25 AM/PM, PG       
DOCUMENT # 060020908  
BETSY B. WOOLRIDGE, CLERK  
Betsy B. Woolridge Clerk

6 Large/Small Plats Recorded  
herein as # 060020908



**LANDMARK**  
DESIGN GROUP  
4029 Ironbound Road  
Suite 100  
Williamsburg, VA 23188  
Tel. (757) 253-2975  
Fax (757) 229-0049  
Email: lmdg@landmarkdg.com  
Engineers • Planners • Surveyors  
Landscape Architects • Environmental Consultants

DRAWN BY : CRO  
CHKD BY : PF  
PROJ. NO. : 2002261-500.14  
DWG. NO. : 16307W