

#060012312

CERTIFICATION OF SOURCE OF TITLE

THE PROPERTY SHOWN ON THIS PLAT WAS CONVEYED BY WILLIAM EARL RORER, JR. AND JUDITH SCRUGGS RORER TO ARGO, L.L.C. BY DEED DATED MAY 4, 2005 AND RECORDED IN THE OFFICE OF THE CLERK OF THE CIRCUIT COURT OF THE COUNTY OF JAMES CITY AS INSTRUMENT NO. 050010089.

OWNER'S CERTIFICATE

THE SUBDIVISION SHOWN ON THIS PLAT IS WITH THE FREE CONSENT AND IN ACCORDANCE WITH THE DESIRE OF THE UNDERSIGNED OWNERS, PROPRIETORS, AND OR TRUSTEES.

David Johnson
 DAVID JOHNSON FOR ARGO, L.L.C. DATE 10/21/05

CERTIFICATE OF NOTARIZATION

STATE OF VIRGINIA

CITY/COUNTY OF Williamsburg, I, John F. Sluss
 A NOTARY PUBLIC IN AND FOR THE CITY/COUNTY AND STATE AFORESAID, DO HEREBY CERTIFY THAT THE PERSONS WHOSE NAMES ARE SIGNED TO THE FOREGOING WRITING HAVE ACKNOWLEDGED THE SAME BEFORE ME IN THE CITY/COUNTY AFORESAID. GIVEN UNDER MY NAME THIS 21st DAY OF OCTOBER, 2005. MY COMMISSION EXPIRES July 31, 2009

John F. Sluss
 SIGNATURE

SURVEYOR'S CERTIFICATE

I HEREBY CERTIFY THAT TO THE BEST OF MY KNOWLEDGE AND BELIEF, THIS PLAT COMPLIES WITH ALL OF THE REQUIREMENTS OF THE BOARD OF SUPERVISORS AND ORDINANCES OF THE COUNTY OF JAMES CITY, VIRGINIA, REGARDING THE PLATTING OF SUBDIVISIONS WITHIN THE COUNTY.

Ronald W. Eads
 RONALD W. EADS, L.S. DATE 06-29-05

CERTIFICATE OF APPROVAL

THIS SUBDIVISION IS APPROVED BY THE UNDERSIGNED IN ACCORDANCE WITH EXISTING SUBDIVISION REGULATIONS AND MAY BE ADMITTED TO RECORD.

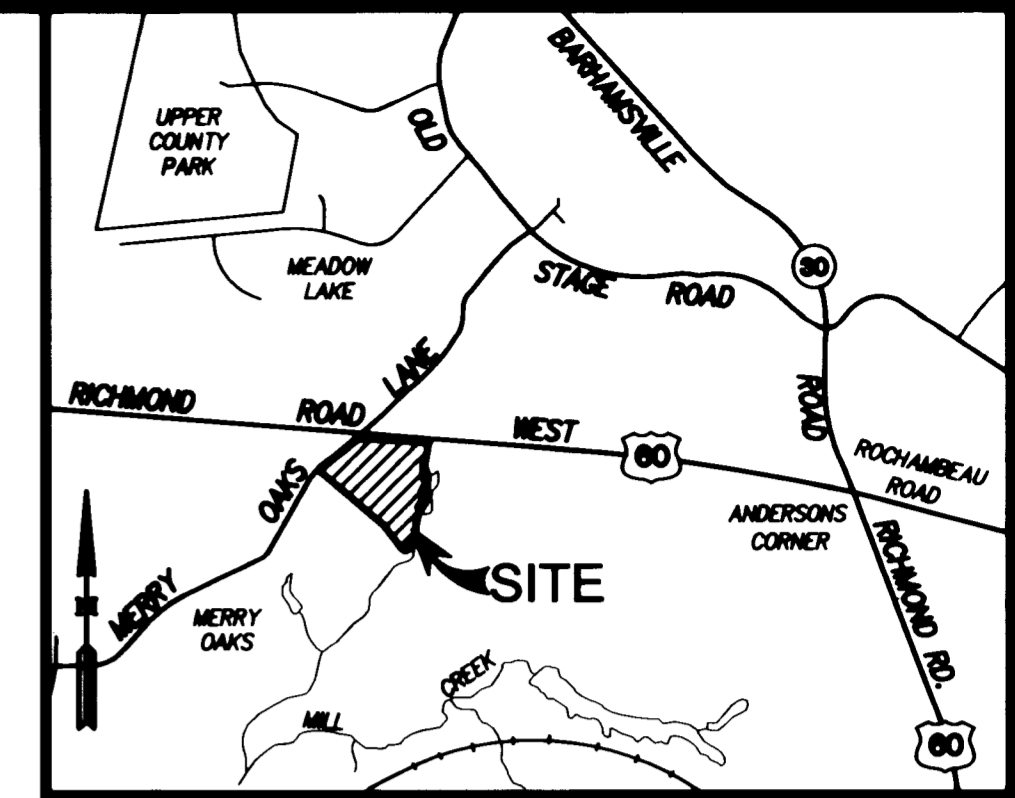
Therese Chidester
 VIRGINIA DEPARTMENT OF HEALTH DATE 10/20/05

Bruce A. Williams
 VIRGINIA DEPT. OF TRANSPORTATION DATE 10/19/05

Subdivision Agent
 SUBDIVISION AGENT OF JAMES CITY COUNTY DATE 5/24/06

GENERAL NOTES:

- PROPERTY AS SHOWN IS A PORTION OF TAX MAP PARCEL #11-2(1-4).
- STREET ADDRESS: 8739 RICHMOND ROAD
- TOTAL AREA OF PARCEL TO BE SUBDIVIDED = 6.000 ACRES±
- PROPERTY AS SHOWN IS CURRENTLY ZONED "A1" - GENERAL AGRICULTURAL
- SETBACK REQUIREMENTS:
 FRONT 75'
 SIDE 15'
 REAR 35'
- LOT WIDTH REQUIREMENTS:
 LOTS OF THREE ACRES OR MORE BUT LESS THAN FIVE ACRES SHALL HAVE A MINIMUM LOT WIDTH AT THE SETBACK LINE OF 200 FEET.
- HEIGHT LIMIT: UP TO TWO STORIES AND SHALL NOT EXCEED 35'.
- ALL LOTS ARE SERVED BY PRIVATE WELLS AND SEPTIC SYSTEMS.
- ALL UTILITIES SHALL BE INSTALLED UNDERGROUND.
- NEW MONUMENTS SHALL BE SET IN ACCORDANCE WITH SECTIONS 19-34 THRU 19-36 OF THE SUBDIVISION ORDINANCE.
- ANY EXISTING UNUSED WELLS SHALL BE ABANDONED IN ACCORDANCE WITH STATE PRIVATE WELL REGULATIONS AND JAMES CITY COUNTY CODE.
- WETLANDS AND LAND WITHIN RESOURCE PROTECTION AREAS SHALL REMAIN IN A NATURAL UNDISTURBED STATE EXCEPT FOR THOSE ACTIVITIES PERMITTED IN SECTION 23-7(c)(1) OF THE JAMES CITY COUNTY CODE.
- UNLESS OTHERWISE NOTED, ALL DRAINAGE EASEMENTS DESIGNATED ON THIS PLAT SHALL REMAIN PRIVATE.
- SEPTIC TANK AND SOILS INFORMATION SHOULD BE VERIFIED AND REEVALUATED BY THE HEALTH DEPARTMENT PRIOR TO ANY NEW CONSTRUCTION.
- A SHARED DRIVEWAY AND PERMANENT MAINTENANCE AGREEMENT SHALL BE MADE IN ACCORDANCE WITH SECTION 19-71 OF THE JAMES CITY COUNTY SUBDIVISION ORDINANCE.
- RPA SIGNS ARE TO BE INSTALLED IN ACCORDANCE WITH SECTION 23-7(c) OF THE CHESAPEAKE BAY PRESERVATION ORDINANCE AND THE JAMES CITY COUNTY CODE.



VICINITY MAP
 SCALE 1"=2,000'

THIS SUBDIVISION IS APPROVED FOR INDIVIDUAL ONSITE SEWAGE SYSTEMS IN ACCORDANCE WITH THE PROVISIONS OF THE CODE OF VIRGINIA AND THE SEWAGE HANDLING AND DISPOSAL REGULATIONS (12 VAC 5-610-10 et seq., THE "REGULATIONS"), (AND LOCAL ORDINANCES IF THE LOCALITY HAS AUTHORIZED THE LOCAL HEALTH DEPARTMENT TO ACCEPT PRIVATE EVALUATIONS FOR COMPLIANCE WITH LOCAL ORDINANCES).


THIS SUBDIVISION WAS SUBMITTED TO THE HEALTH DEPARTMENT FOR REVIEW PURSUANT TO SEC. 32.1-163.5 OF THE CODE OF VIRGINIA WHICH REQUIRES THE HEALTH DEPARTMENT TO ACCEPT PRIVATE SOIL EVALUATIONS AND DESIGNS FROM AN AUTHORIZED ONSITE SOIL EVALUATOR (A.O.S.E.) OR PROFESSIONAL ENGINEER WORKING IN CONSULTATION WITH AN A.O.S.E. FOR RESIDENTIAL DEVELOPMENT. THE DEPARTMENT IS NOT REQUIRED TO PERFORM A FIELD CHECK OF SUCH EVALUATIONS. THIS SUBDIVISION WAS CERTIFIED AS BEING IN COMPLIANCE WITH THE BOARD OF HEALTH'S REGULATIONS BY ADAM C. HERMAN, A.O.S.E. #185, PHONE (757) 344-8270. THIS SUBDIVISION APPROVAL IS ISSUED IN RELIANCE UPON THAT CERTIFICATION.

PURSUANT TO SEC. 360 OF THE REGULATIONS THIS APPROVAL IS NOT AN ASSURANCE THAT SEWAGE DISPOSAL SYSTEM CONSTRUCTION PERMITS WILL BE ISSUED FOR ANY LOT IN THE SUBDIVISION UNLESS THAT LOT IS SPECIFICALLY IDENTIFIED AS HAVING AN APPROVED SITE FOR AN ONSITE SEWAGE DISPOSAL SYSTEM, AND UNLESS ALL CONDITIONS AND CIRCUMSTANCES ARE PRESENT AT THE TIME OF APPLICATION FOR A PERMIT AS ARE PRESENT AT THE TIME OF THIS APPROVAL. THIS SUBDIVISION MAY CONTAIN LOTS THAT DO NOT HAVE APPROVED SITES FOR ONSITE SEWAGE SYSTEMS.

THIS SUBDIVISION APPROVAL IS ISSUED RELIANT UPON THE CERTIFICATION THAT APPROVED LOTS ARE SUITABLE FOR "TRADITIONAL SYSTEMS" HOWEVER, ACTUAL SYSTEM DESIGNS MAY BE DIFFERENT AT THE TIME CONSTRUCTION PERMITS ARE ISSUED.


STATE OF VIRGINIA
 COUNTY OF JAMES CITY
 IN THE CLERK'S OFFICE OF THE CIRCUIT COURT OF THE COUNTY OF JAMES CITY, THIS 26 DAY OF May, 2006 THE PLAT SHOWN HEREON WAS PRESENTED AND ADMITTED TO THE RECORD AS THE LAW DIRECTS. at 9:23a.m.
 TESTE: *Betsy B. Woolridge* Deputy CLERK
 Betsy B. Woolridge, CLERK OF CIRCUIT COURT
 PLAT BOOK , PAGE Inst 060012312

4 Large/Small Plat(s) Recorded herewith as # 060012312



5248 Olde Towne Road, Suite 1
 Williamsburg, Virginia 23188
 (757) 253-0040
 Fax (757) 220-8994

PLAT OF SUBDIVISION
 "HICKORY HILL"
 LOTS 5 - 6
 CONTAINING 18.02 ACRES±
 OWNED BY ARGO, L.L.C.
 PROPERTY ADDRESS: #8739 RICHMOND ROAD
 STONEHOUSE DISTRICT JAMES CITY COUNTY VIRGINIA



No.	DATE	REVISION / COMMENT / NOTE	BY
3	3/30/06	REVISED BUILDING SETBACKS & RPA BUFFER LOTS 1-4	
2	10/17/05	REVISED PER COUNTY COMMENTS DATED 09/12/05	RWE
1	7/29/05	REVISED PER COUNTY COMMENTS DATED 7/22/05	RWE

Designed RWE	Drawn EAW
Scale AS NOTED	Date 4/29/05
Project No. 9589-00	
Drawing No. 1 of 2	