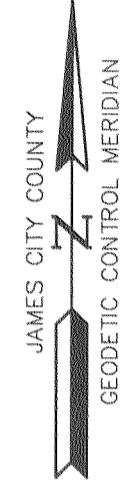
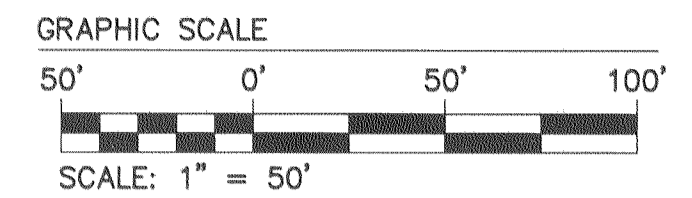


#050026991



GOLF HOLE #9 J.C.C. SITE PLAN #SP-86-03

J.C.C. COORDINATES N 3,654,474.2748 E 11,986,629.7123



GOLF HOLE #1 J.C.C. SITE PLAN #SP-86-03

COMMON OPEN SPACE #3 4,055 S.F. 0.09 AC.

COMMON OPEN SPACE #1 4,235 S.F. 0.10 AC.


COMMON OPEN SPACE #2 16,705 S.F. 0.38 AC.

SEE SHEET 3 FOR CURVE DATA

COLONIAL HERITAGE PHASE TWO, SECTION ONE (BY UNRECORDED PLAT PREPARED BY AES CONSULTING ENGINEERS)

City of Williamsburg & County of James City Circuit Court. This PLAT was recorded on 15 November 2005 at 8:48 AM/PM TB PG DOCUMENT # 050026991 BETSY B. WOOLRIDGE, CLERK

THIS SHEET ADDRESSES LOTS 1 - 8, 25 - 31, 32 - 43 AND 44 - 58



2548 Olde Towne Road, Suite 1 Williamsburg, Virginia 23188 (757) 253-0040 Fax (757) 220-8994

PLAT OF SUBDIVISION COLONIAL HERITAGE PHASE TWO, SECTION THREE LOTS 1-66 PREPARED FOR COLONIAL HERITAGE LLC STONEHOUSE DISTRICT JAMES CITY COUNTY VIRGINIA




Table with 4 columns: No., DATE, REVISION / COMMENT / NOTE, BY. Includes entries for 8/16/05 and 4/26/05.

Table with 2 columns: AES, AWT. Includes fields for Scale (1" = 50'), Date (4/11/05), Project No. (8881-26), Drawing No., and Page (2 OF 3).

S:\Jobs\8881126-Phase II - Section 3\dwg\Plats\888126P02.dwg, 8/17/2005 11:22:13 AM