
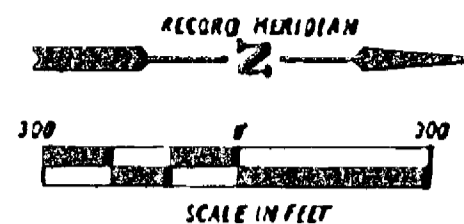


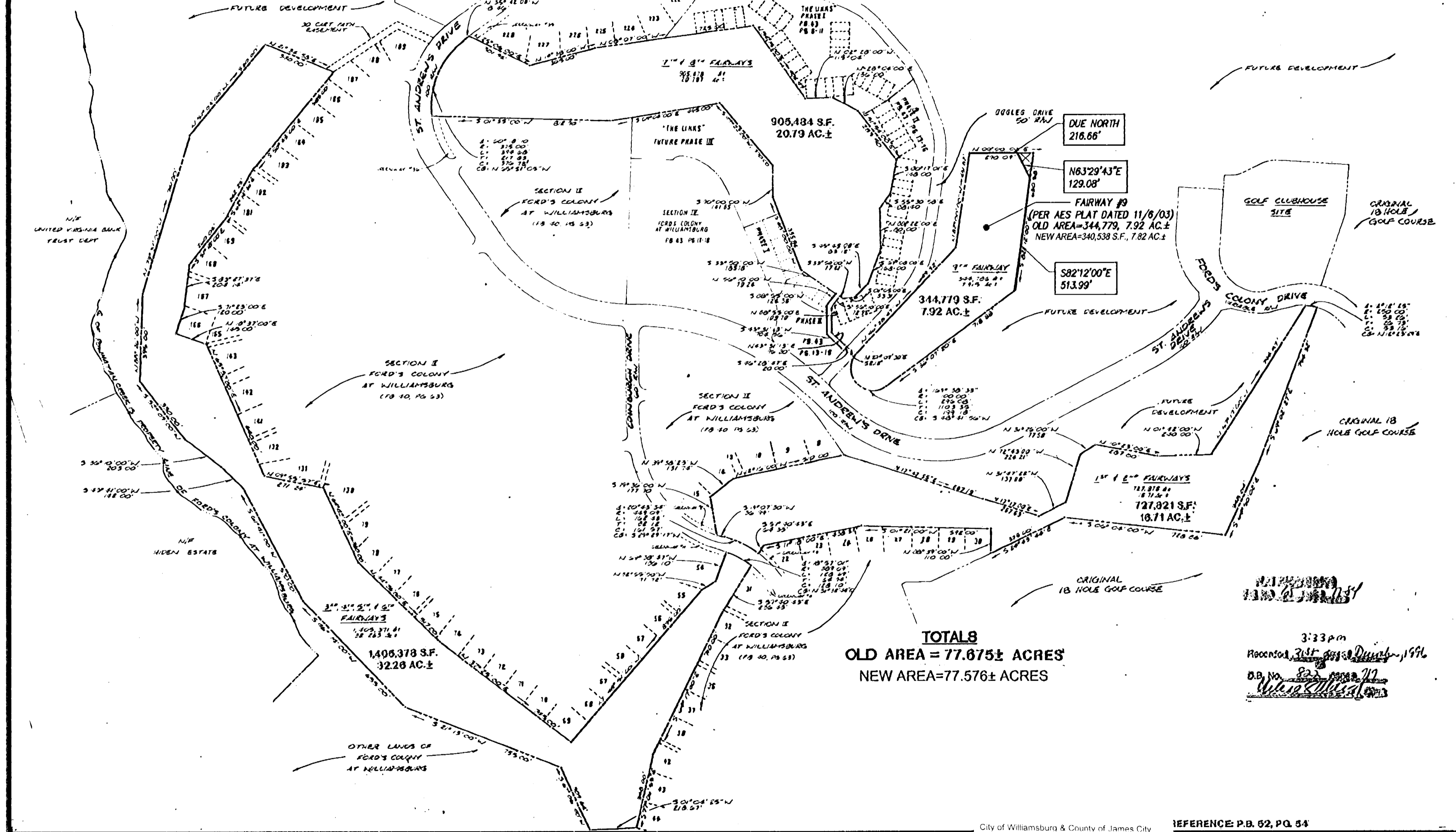
#050008584



DENOTES AREA OF RELEASE PARCEL




LOCATION MAP
SCALE 1"=3000'



TOTALS
OLD AREA = 77.675± ACRES
NEW AREA = 77.576± ACRES

3:33 pm
 Received 31st August, 1998
 D.B. No. 82
Wesley Wilson



5248 Old Towne Road, Suite 1
 Williamsburg, Virginia 23188
 (757) 253-0040
 Fax (757) 220-8994

COMPOSITE PLAT FOR DEED OF TRUST RELEASE PARCELS

PLAT OF SURVEY
 AND BOUNDARY LINE ADJUSTMENT
 PREPARED FOR
 FORD'S COLONY COUNTRY CLUB, INC.
 ADDITIONAL 9 HOLE GOLF COURSE

POWHATAN DISTRICT JAMES CITY COUNTY VIRGINIA



City of Williamsburg & County of James City
 Circuit Court: This PLAT was recorded on
 4-21-2005
 at 10:21 AM in PB _____ PG _____
 DOCUMENT # 050008584
 BETSY B. WOOLRIDGE, CLERK
Betsy B. Woolridge Clerk

REFERENCE: P.B. 62, PG. 54

No.	DATE	REVISION / COMMENT / NOTE	BY
2	7/1/04	REVISED TO SHOW ADDITIONAL EASEMENTS	LBA
1	2/18/04	REVISED TO SHOW ADDITIONAL BOUNDARY LINE ADJUSTMENTS	LBA

Designed SOW	Drawn RMJ
Scale 1"=300'	Date 8/9/98
Project No. 5852	
Drawing No. 5 OF 8	