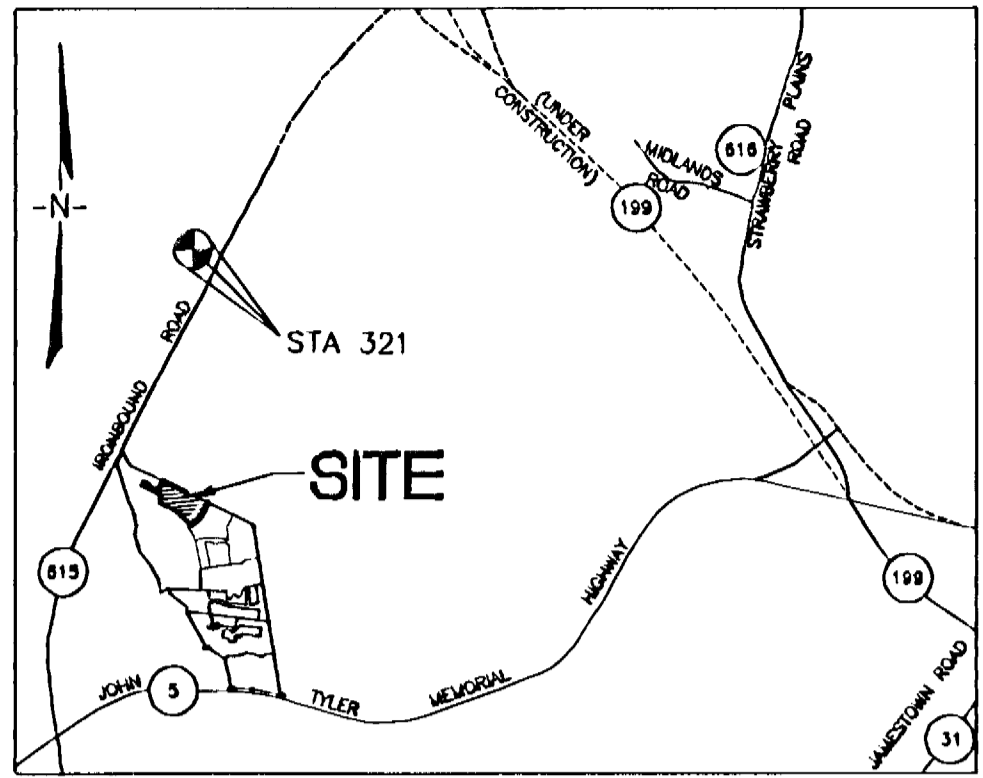
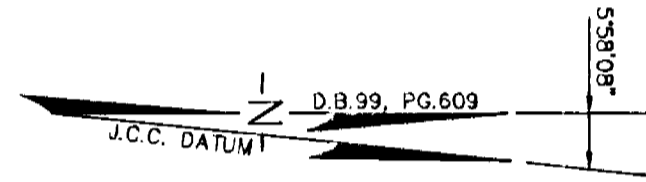


#050008026



VICINITY MAP 1"=2000'

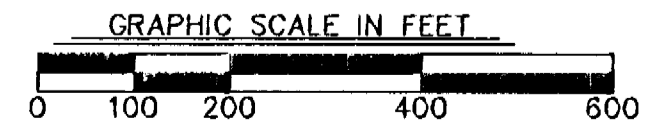


JOHN TYLER HIGHWAY
STATE ROUTE 5
VARIABLE WIDTH R/W

N=3620489.60
E=11989961.80
(SEE NOTE #5)

N=3620552.69
E=11989444.45
(SEE NOTE #5)

STATE OF VIRGINIA, COUNTY OF JAMES CITY
IN THE CLERK'S OFFICE OF THE CIRCUIT COURT THE PLAT SHOWN HEREON WAS PRESENTED AND ADMITTED TO RECORD
AS THE LAW DIRECTS.
TESTEE: Betsy B. Woolridge, Clerk
DOCUMENT NO. 050008026



City of Williamsburg & County of James City
Circuit Court: This PLAT was recorded on
12 April 2005
at 11:09 AM, PM - PG -
DOCUMENT # 050008026
BETSY B. WOOLRIDGE, CLERK
Betsy B. Woolridge Clerk



LANDMARK DESIGN GROUP
Engineers • Planners • Surveyors
Landscape Architects • Environmental Consultants
4029 IRONBOUND ROAD SUITE 100
WILLIAMSBURG, VA 23188
TEL (757) 253-2975 FAX(757) 229-0049

CONDOMINIUM PLAT
OF
SECTION 7A
(A PORTION OF PHASE II)
BRANDON WOODS
JAMES CITY COUNTY, VIRGINIA
SCALE: 1"=200' DATE: 3/31/05
SHEET 1 OF 4

4 Large Plat(s) Recorded
on 03/31/05 as 050008026

